Click Here for Field Notes

No 4.

TOWNSHIP No. 17 NORTH RANGE No. 76 WEST OF 6TH PRINCIPAL MERIDIAN

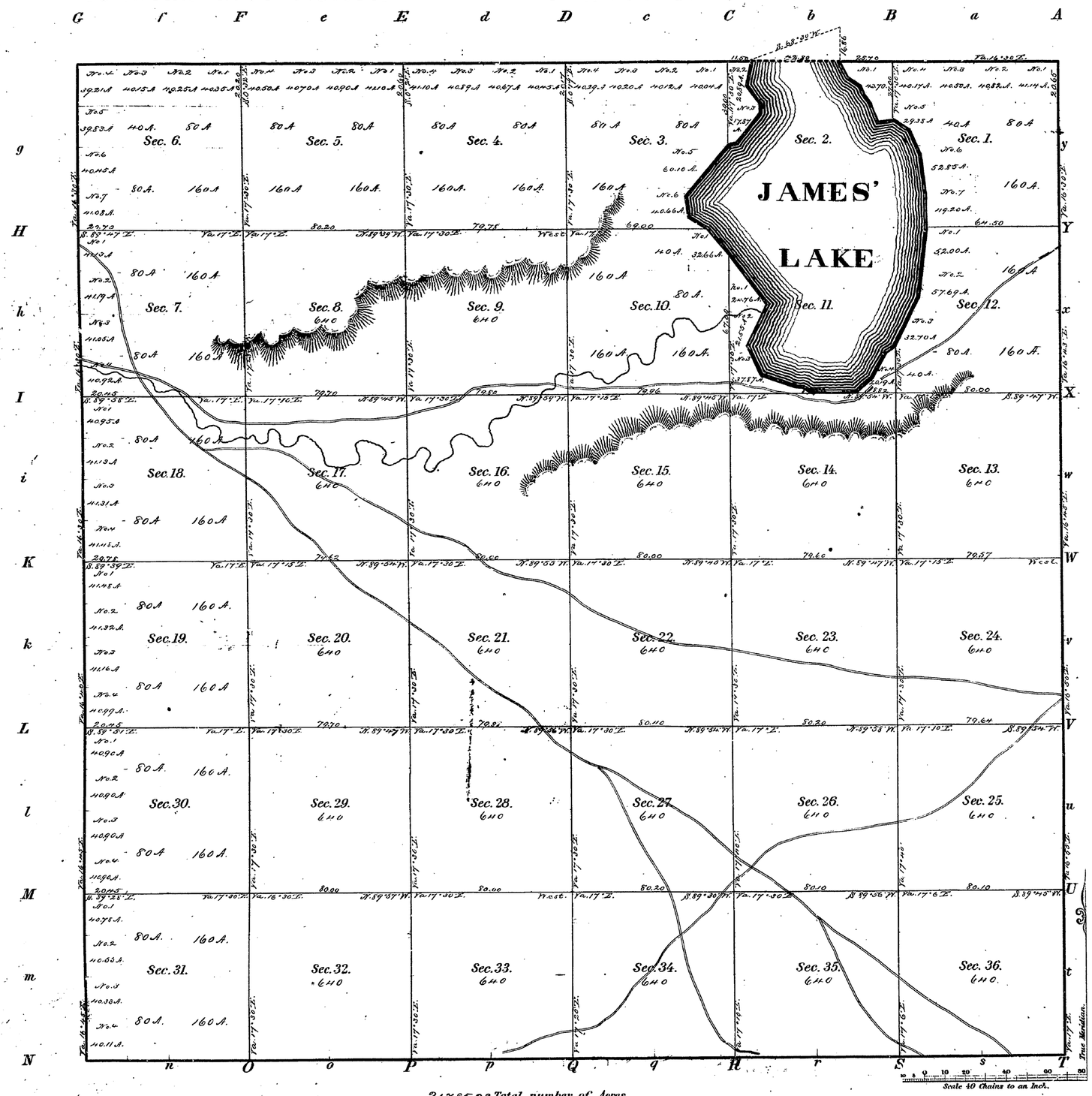

Meanders of								
Posts	Courses	Ch.s Lk.s	Posts	Courses	Ch.s Lk.s	Posts	Courses	Ch.s Lk.s

21785.28 Total number of Acres.

Surveys Designated	By Whom Surveyed	Date of Contract	Amount of Surveys	When Surveyed
			M. Ch.s Lk.s	
Township lines	Winsor & Cook	June 21st 1870	56 . 50 . 43	
Subdivisions	Edwin James	August 31st 1870	5 . 8 66	Oct. 25 – Nov. 7th 1870

The above Map of Township No. 17 North of Range No. 76 West of 6th Principal Meridian in Wyoming Territory is strictly conformable to the field notes of the survey thereof on file in this Office, which have been examined and approved.

Surveyor Generals Office
Cheyenne W.T. Feby 22d 1871.

Silas Reed
Sur. Gen.l

Click Here for Field Notes

Indexes

4TH. STANDARD PARALLEL NORTH

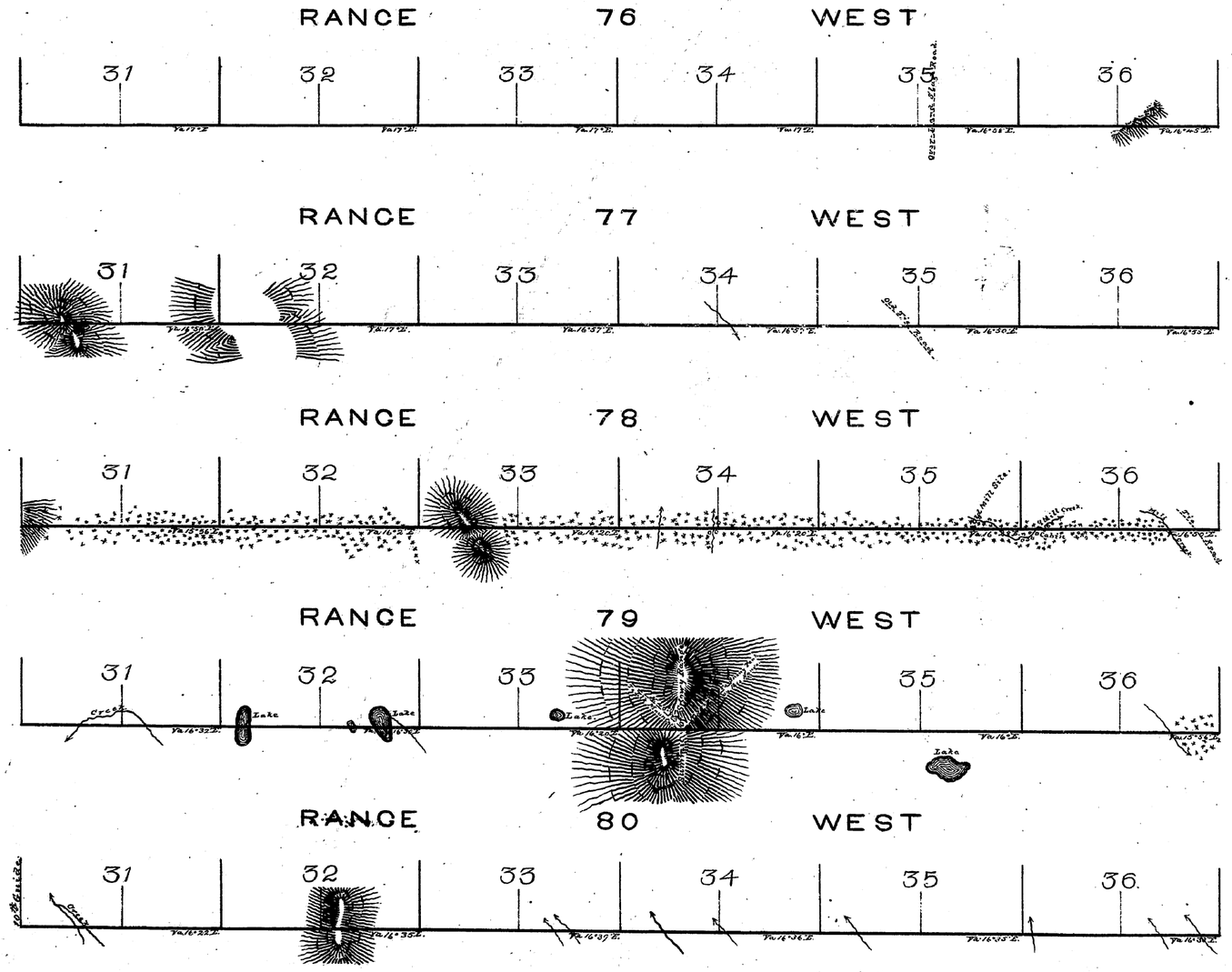

Surveys Designated	By Whom Surveyed	Date of Contract	Amount of Surveys	When Surveyed.
4th Standard Par't.	Saml. H. Winsor & Nathan P. Cook	June 21st 1870.	80 Miles	Nov. 7th, 12th 1870.

The above Map of the Fourth Standard Parallel North Ranges No. 76. 77. 78. 79 and 80 West of the 6th Principal Meridian, in Wyoming Territory, is strictly conformable to the field notes of the survey thereof, on file in this Office, which have been examined and approved.

Surveyor General's Office
Cheyenne W. T.

Silas Reed
Sect. Bord.

Click Here for Field Notes

Indexes

EXTERIOR LINES

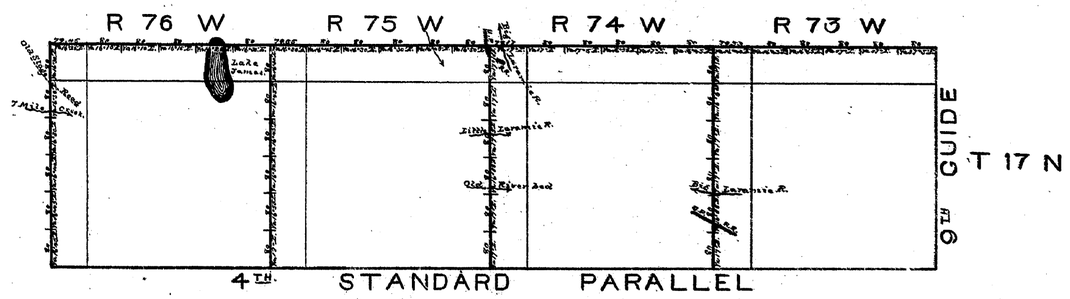

Surveys Designated	By Whom Surveyed	Date of Contract	Amount of Surveys			When Surveyed
			M	Chs.	Lks.	
Township lines	Samuel H. Winsor & Nathan P. Cook	June 21st 1870	47	77	70	Sept 28-10th 1870.

The above Map of the exterior lines of Township No. 17 North, of Ranges 73, 74 75 and 76 West of the 6th Principal Meridian, in Wyoming Territory, is strictly conformable to the field notes of the survey thereof, on file in this Office, which have been examined and approved.

Surveyor General's Office
Cheyenne W. T.

Silas Reed
Sur. Gen.