Click Here for Field Notes

No. 15.

TOWNSHIP No. 18 NORTH RANGE No. 76 WEST OF 6TH PRINCIPAL MERIDIAN

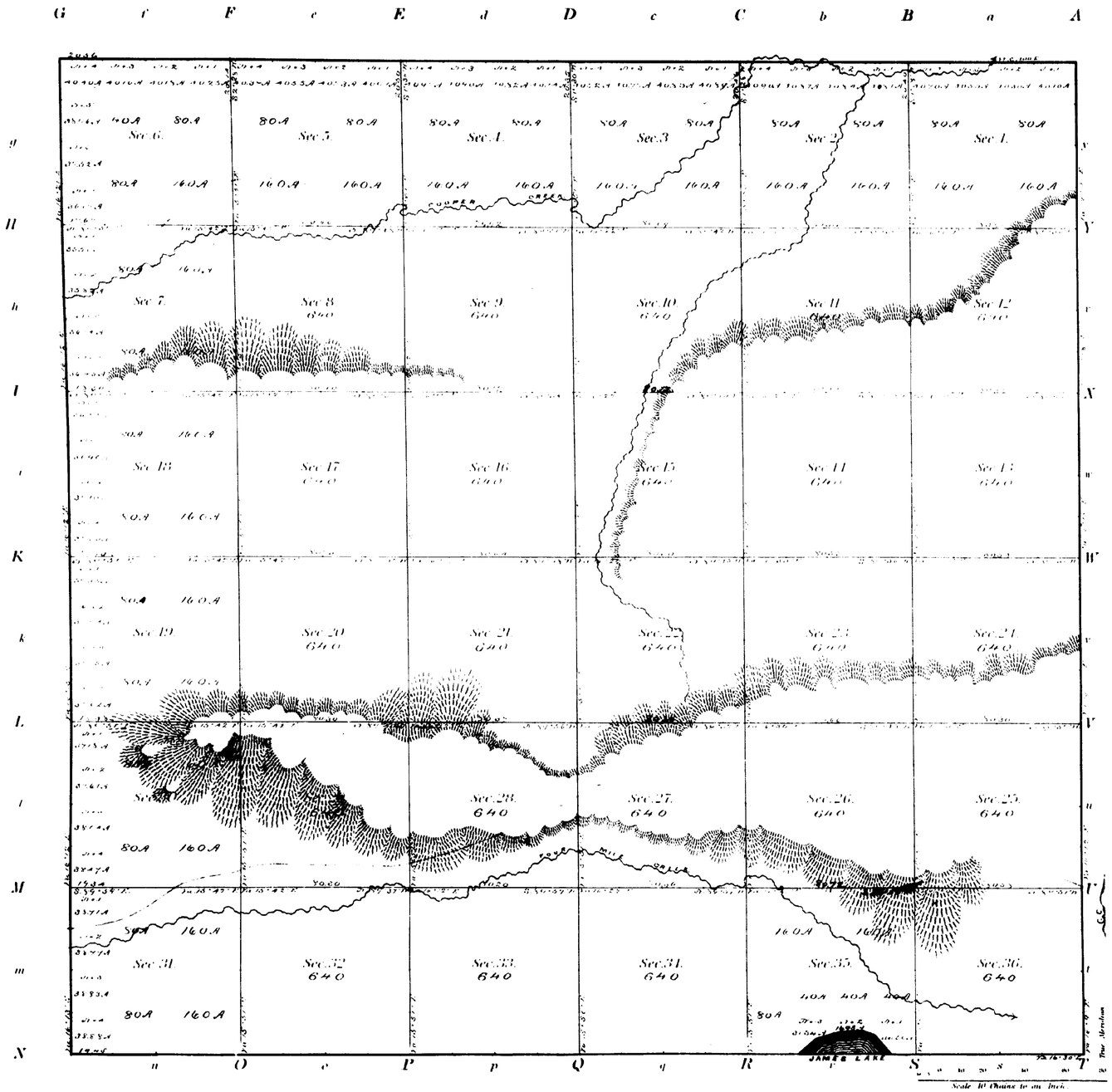

Meanders of James Lake.

Posts	Courses	Ch.s Lk.s	Posts	Courses	Ch.s Lk.s	Posts	Courses	Ch.s Lk.s
1	[illegible]	[illegible]						
2	[illegible]	[illegible]						
3	[illegible]	[illegible]						
4	[illegible]	[illegible]						
5	[illegible]	[illegible]						

22958.11 Total number of Acres.

Surveys Designated	By Whom Surveyed	Date of Contract	Amount of Surveys M.	Ch.s	Lk.s	When Surveyed
Township lines	Wm J Allason	May 14th 1871				June 1871
Subdivisions	Henry G Hay	July 1st 1871	60	5	18	Dec 11th 18th 1871
Meanders				53	27	

The above Map of Township No. 18 North of Range No. 76 West of 6 Principal Meridian in Wyoming Territory is strictly conformable to the field notes of the survey thereof on file in this Office which have been examined and approved.

Surveyor General's Office. Silas Reed

Cheyenne Wyo. T. Dec. 1st 1871. Sur. Gen.l

Click Here for Field Notes

Indexes

EXTERIOR LINES

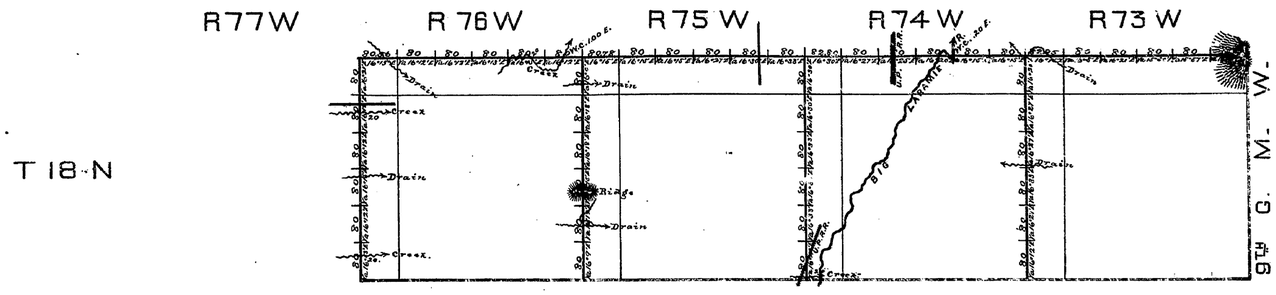

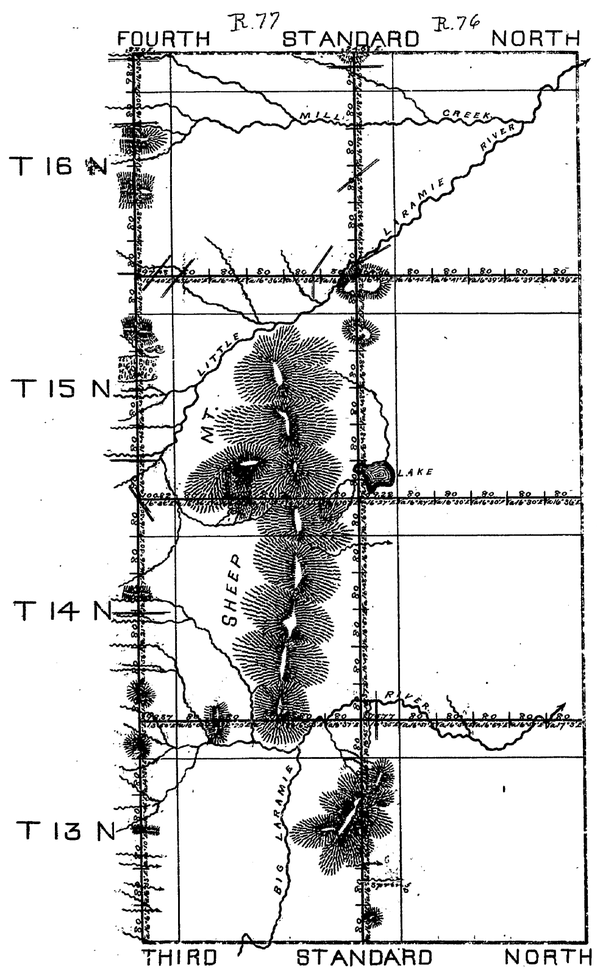

Surveys Designated	By Whom Surveyed	Date of Contract	Amt. of Surveys Mi. Chs. Lks	When Surveyed
Exterior Lines of Tps. 18 N. R. 73 74 75 & 76	Wm. J. Atz	May 16th 1871	132 . 60 . 03	May 29 - July 8th
Tps 13 14 15 & 16 N. Rgs. 76 and 77 W.		Connections.	33 . 48	-1871-

I hereby certify that the above Map of the Exterior Lines of Townships 18 North, of Ranges 73, 74, 75 and 76 West, and of Townships 13, 14, 15 and 16 North, of Ranges 76 and 77 West of the 6th Principal Meridian, in Wyoming Territory, is strictly conformable to the field notes of the survey thereof, on file in this Office, which have been examined and approved.

Surveyor General's Office
Cheyenne W.T. Sept 10th 1871

Silas Reed
Surr. Genl.