(7) Click Here for Field Notes

343

TOWNSHIP No. 19 NORTH, RANGE No. 72 WEST OF THE SIXTH PRINCIPAL MERIDIAN

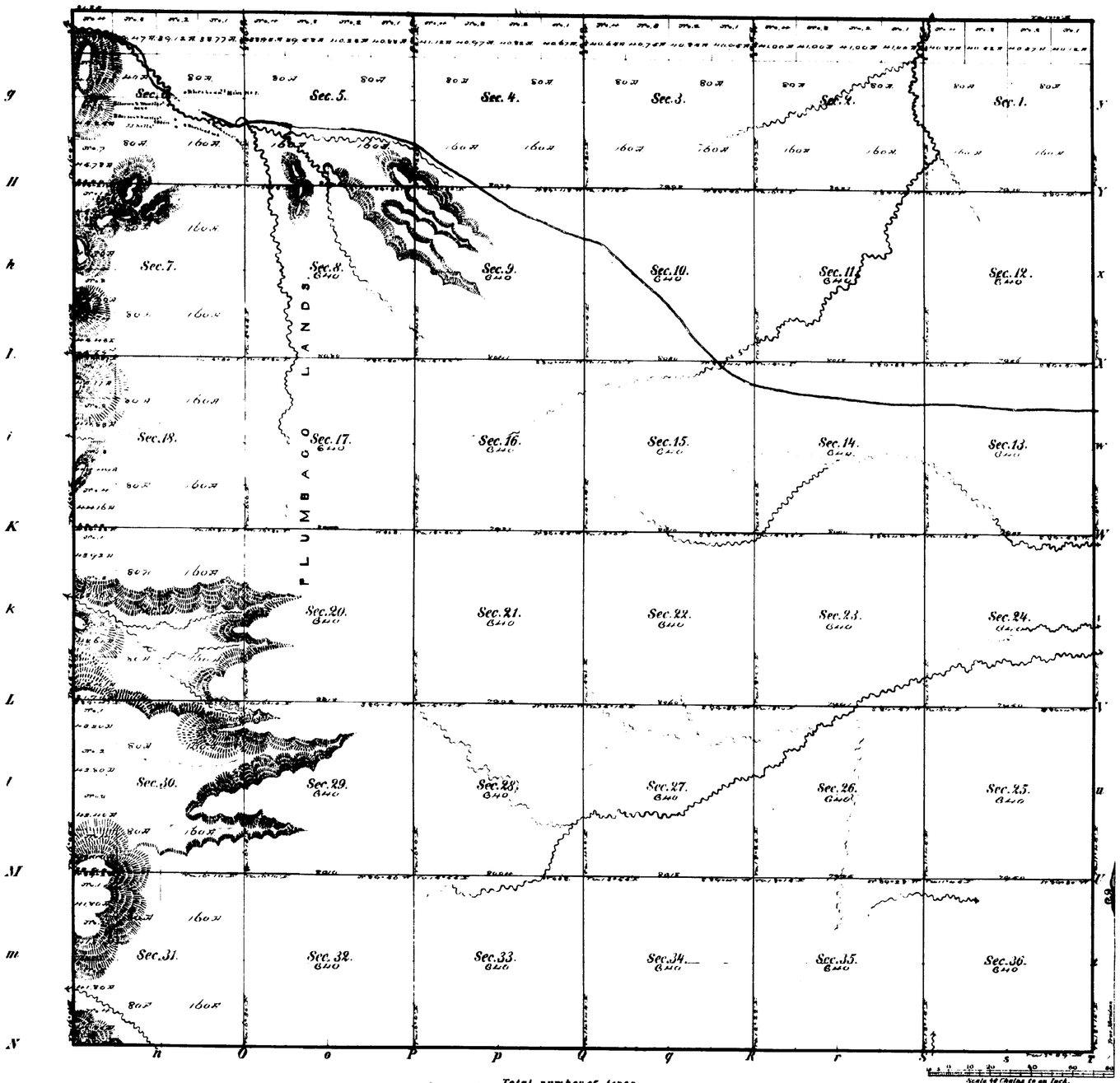

Meanders of

Posts	Courses	Ch.s Lk.s	Posts	Courses	Ch.s Lk.s	Posts	Courses	Ch.s Lk.s

2314.93 Total number of Acres.

Surveys Designated	By Whom Surveyed	Date of Contract	Amount of Surveys M.	Ch.s	Lk.s	When Surveyed
Township lines	James Mc Rogers	August 31st 1870				1870
Subdivisions	Charles L. Reed	Jan 1st 1870	60	13	64	Sept 9th 16th 1874
Connections						

The above Map of Township No. 19 North of Range No. 72 West of the Sixth Principal Meridian in Wyoming Territory is strictly conformable to the field notes of the survey thereof on file in this Office, which have been examined and approved.

Surveyor General's Office, Silas Reed
Cheyenne Wyoming Sur.r Gen.l
October 22d 1874

A. Gast & Co. St. Louis Mo

302

19 - 72

accession n. 6235

Click Here for Field Notes

EXTERIOR LINES

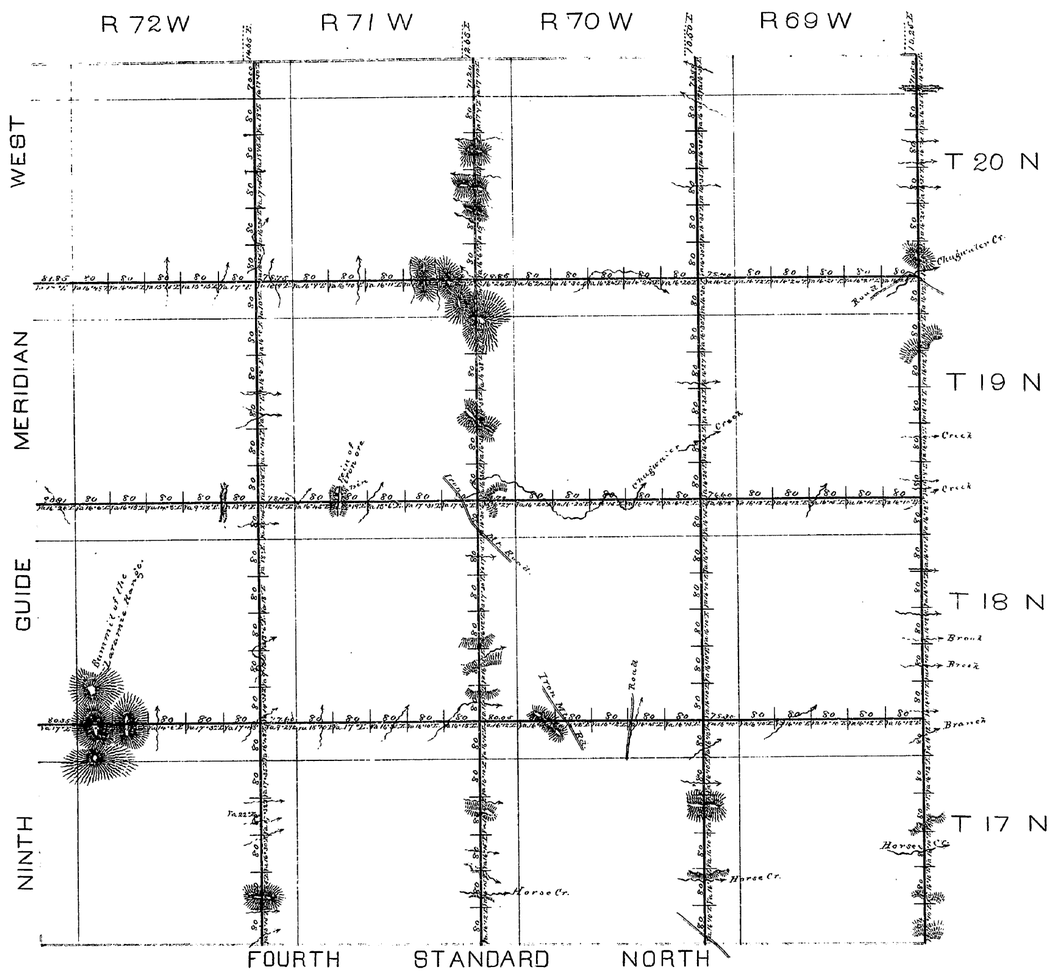

Surveys Designated	By Whom Surveyed	Date of Contract	Amt. of Surveys Nos. Chs. Lks	When Surveyed
Exterior Lines	Edwin James & Alfred H. Rafford	August 31st 1870	167 - 37 - 91	Dec. 19th 1870 to Jany. 20th 1871
Connections			48 - 05	

I hereby certify that the above Map of the Exterior Lines of Townships 17, 18, 19 and 20 North, Ranges 69, 70, 71 and 72 West of 6th Principal Meridian, in Wyoming Territory, is strictly conformable to the field notes of the survey thereof, on file in this Office, which have been examined and approved.

Surveyor General's Office.
Cheyenne W.T. July 12th 1871.

Silas Reed
Sur. Gen'l.

0005

Click Here for Field Notes

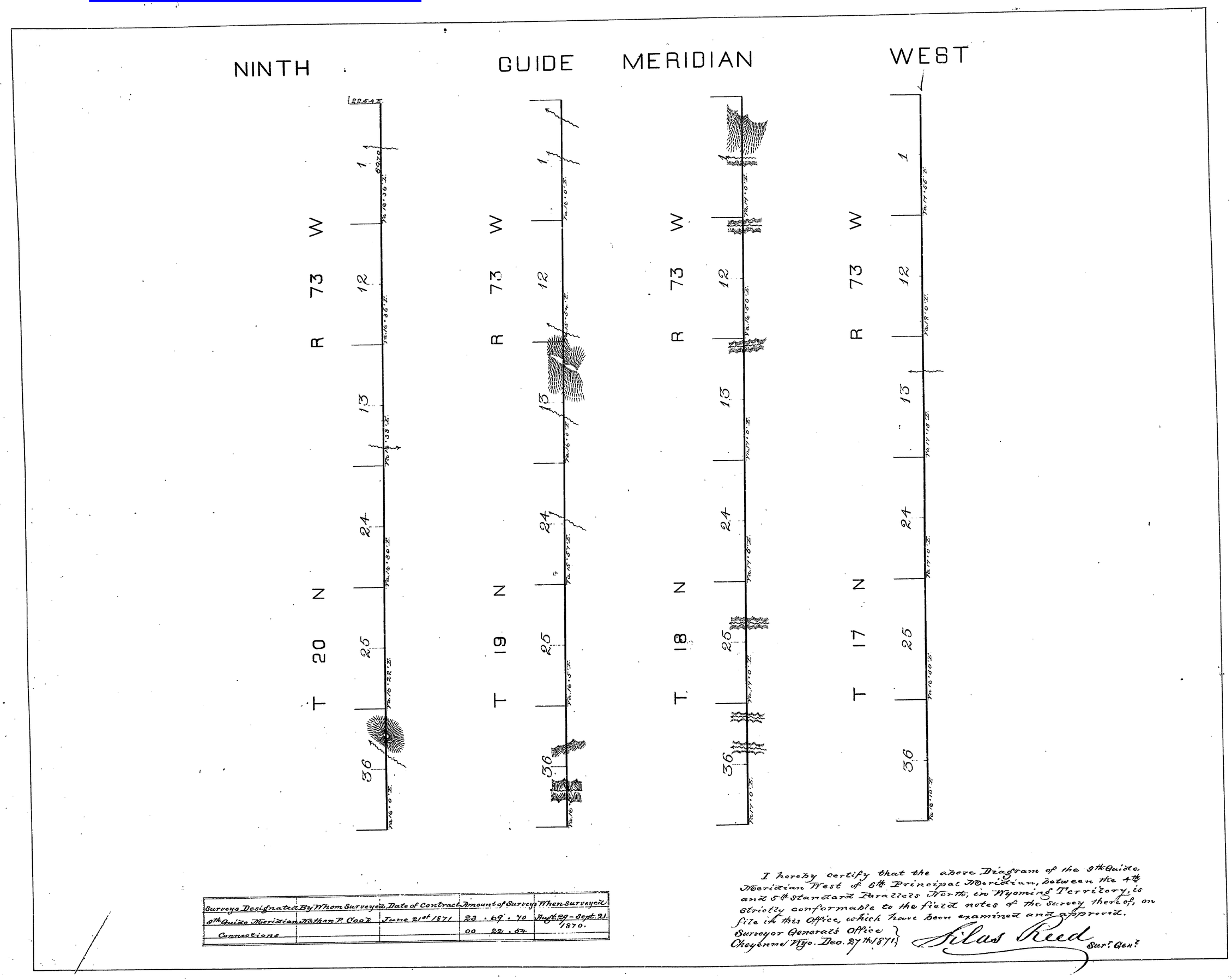

Surveys Designated	By Whom Surveyed	Date of Contract	Amount of Surveys	When Surveyed
9th Guide Meridian	Nathan P. Cook	June 21st 1871	23 . 69 . 40	Aug. 29 - Sept. 21 1870.
Connections			00 22 . 64	

I hereby certify that the above Diagram of the 9th Guide Meridian West of 6th Principal Meridian, between the 4th and 5th Standard Parallels North, in Wyoming Territory, is strictly conformable to the field notes of the survey thereof, on file in this Office, which have been examined and approved.

Surveyor Generals Office
Cheyenne Wyo. Dec. 27th 1871

Silas Reed Surv. Gen.

Ac. 6734

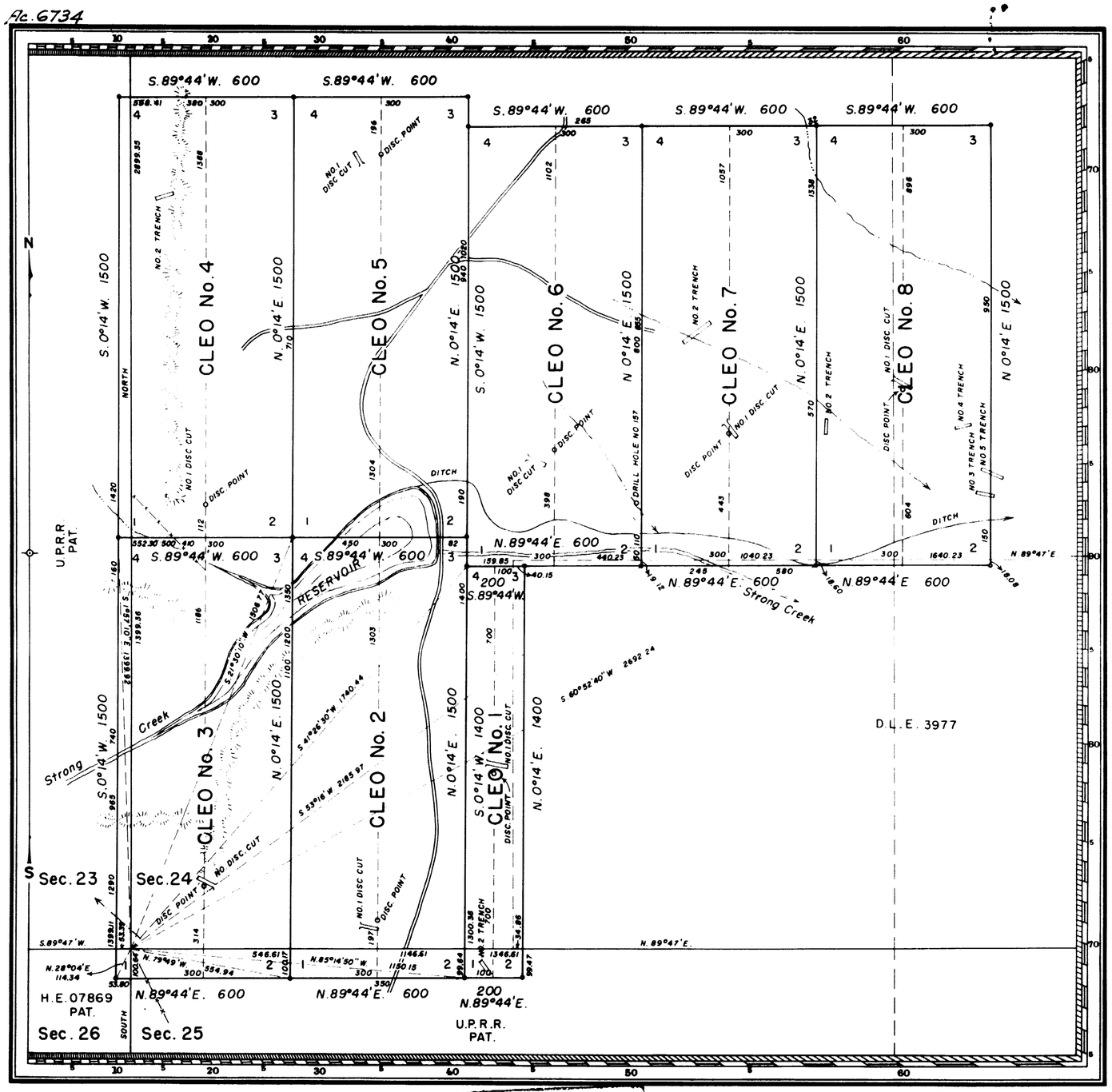

MINERAL SURVEY No. 605 WYOMING

CLAIM OF

D. B. PINNELL

KNOWN AS THE

CLEO Nos. 1, 2, 3, 4, 5, 6, 7 AND 8 LODES

SITUATE IN

Secs 23, 24, 25 and 26
T. 19 N., R. 72 W., 6th. P.M.
ALBANY COUNTY
Unorganized Mining District
Wyoming Land District
LAT 41°35'55" N., LONG. 105°25'15" W
AT COR. NO. 1 CLEO NO. 2 LODE

0 100 200 400 800
FEET

MAGNETIC DECLINATION 15°30E

Surveyed Sept 1, to Sept 15, 1957
By C. R. Hagen, Mineral Surveyor

UNITED STATES DEPARTMENT OF THE INTERIOR
BUREAU OF LAND MANAGEMENT
Cheyenne, Wyoming *Dec. 12, 1957.*

I hereby certify that this plat of Mineral Survey No. 605, Wyoming, is strictly conformable to the field notes of said survey which have been examined and approved.

Russell C. MacDonald
Office Cadastral Engineer

ENT. NO -------- NOTES
PAT. NO. -------- V. -------
C. S. NO. 244 --- P. --------

605

Ac. 6732

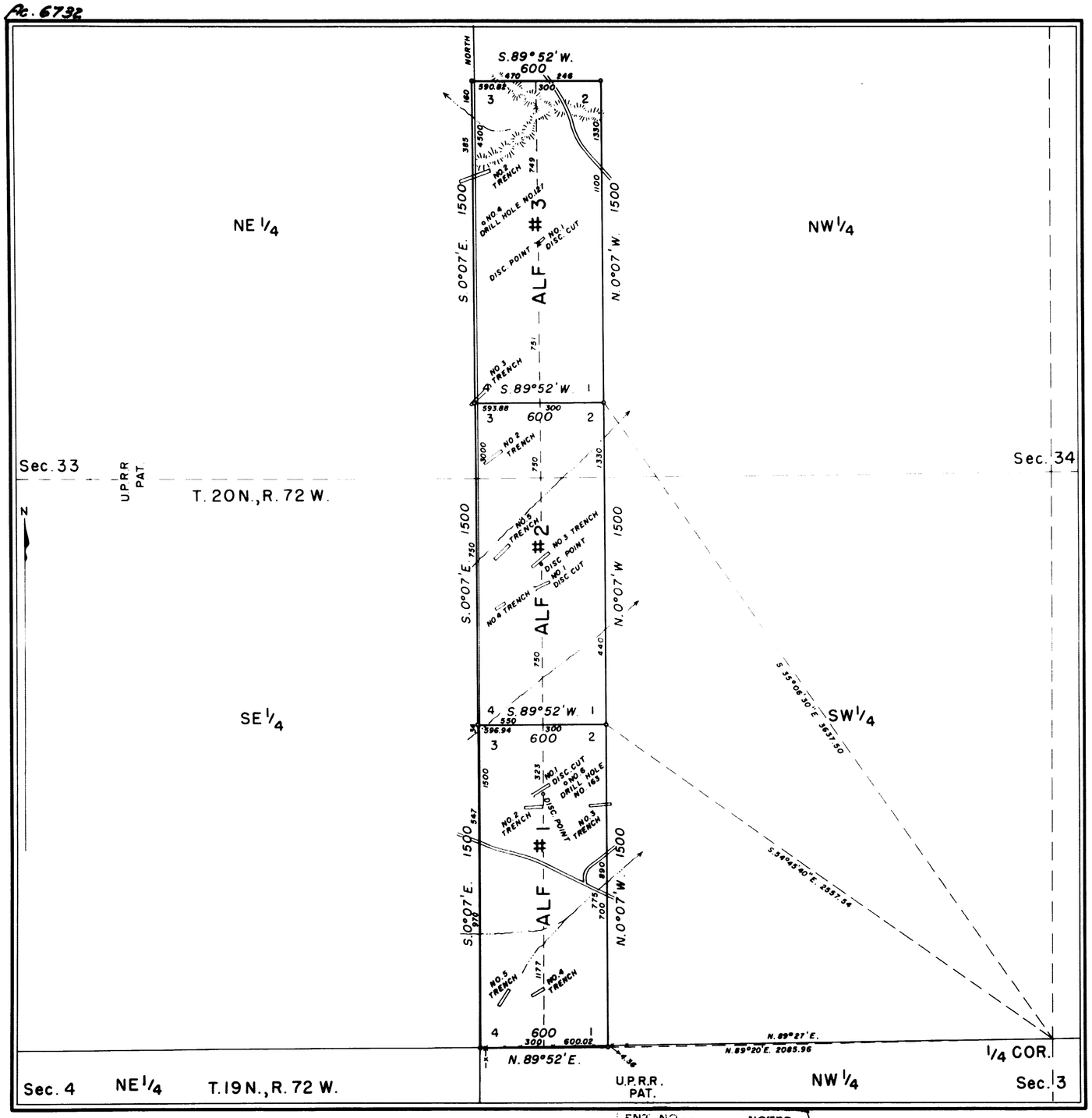

MINERAL SURVEY No. 604 WYOMING

CLAIM OF

J.A. MARSH

KNOWN AS THE

ALF #1, ALF #2 AND ALF #3 LODES

SITUATE IN

Secs. 33 and 34 T. 20N., R. 72 W., and
Sec 3 T. 19 N., R. 72 W. 6th. P.M.
ALBANY COUNTY
Unorganized Mining District
Wyoming Land District

LAT. 41°39'25" N., LONG. 105°27'30" W.
AT COR. NO. 1 ALF #1 LODE

0 100 400 800
FEET

MAGNETIC DECLINATION 15°30'E.

Surveyed Sept. 3, to Sept. 7, 1957
By C.R. Hagen, Mineral Surveyor

UNITED STATES DEPARTMENT OF THE INTERIOR
BUREAU OF LAND MANAGEMENT

I hereby certify that this plat of Mineral Survey No. 604, Wyoming, is strictly conformable to the field notes of said survey which have been examined and approved

Cheyenne, Wyoming *November 15, 1957.*

Russell O. MacDonald.
Office Cadastral Engineer

ENT. NO. -------- NOTES
PAT. NO. -------- V. -------
C. S. NO. 264 P. --------

604