Accession No. 155

Click Here for Field Notes

No 23

TOWNSHIP N° 19 NORTH RANGE N° 74 WEST OF 6TH PRINCIPAL MERIDIAN

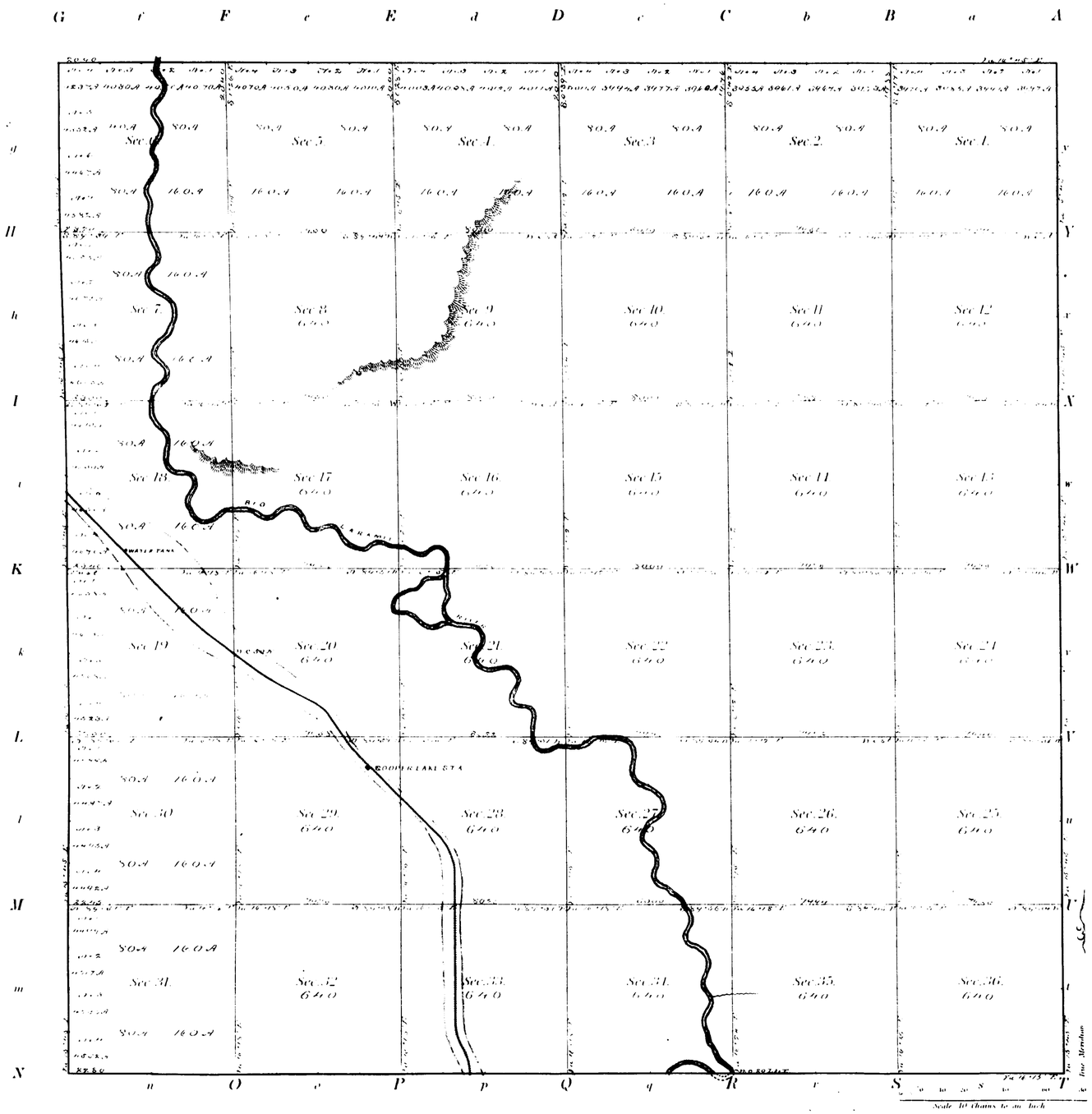



23172.26 Total number of Acres.

Surveys Designated	By Whom Surveyed	Date of Contract	Amount of Surveys M.	Ch^s	Lk^s	When Surveyed
Township lines	John B. Thomas	July 1st 1871				September 1871
Subdivisions	Alfred M. Rogers	July 8th 1871	60	10	60	Oct 30 - Nov. 13. 1871.

The above Map of Township N° 19 North of Range N° 74 West of 6th Principal Meridian in Wyoming Territory, strictly conformable to the field notes of the survey thereof on file in this Office, which have been examined and approved.

Surveyor General's Office
Cheyenne W.T. Dec. 27th 1871

Silas Reed
Surv. Gen.l

Click Here for Field Notes

Indexed

EXTERIOR LINES

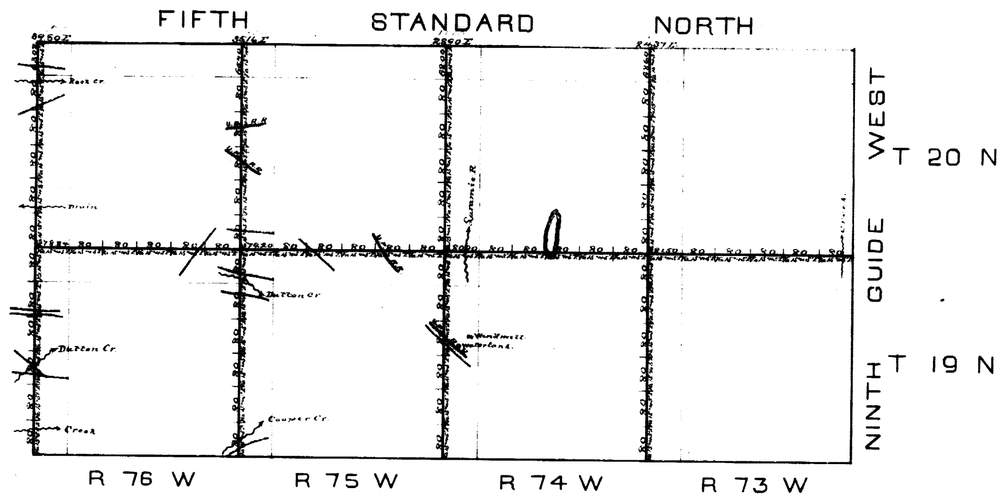

Surveys Designated	By Whom Surveyed	Date of Contract	Amt. of Surveys	When Surveyed
Exterior Lines	John B. Thomas	July 1st 1871	71 . 25 . 46	Sept. 1-19th 1871
Connections	"	"	31 77	

I hereby certify that the above Diagram of the Exterior Lines of Townships 19 & 20 North, Ranges 73, 74, 75 and 76 West of 6th Principal Meridian, in Wyoming Territory, is strictly conformable to the field notes of the survey thereof, on file in this Office, which have been examined and approved.

Surveyor General's Office,
Cheyenne Wyo. Dec. 27th 1871.

Silas Reed