Click Here for Field Notes

(7)

344

35

TOWNSHIP Nº 20 NORTH, RANGE Nº 71 WEST OF THE SIXTH PRINCIPAL MERIDIAN

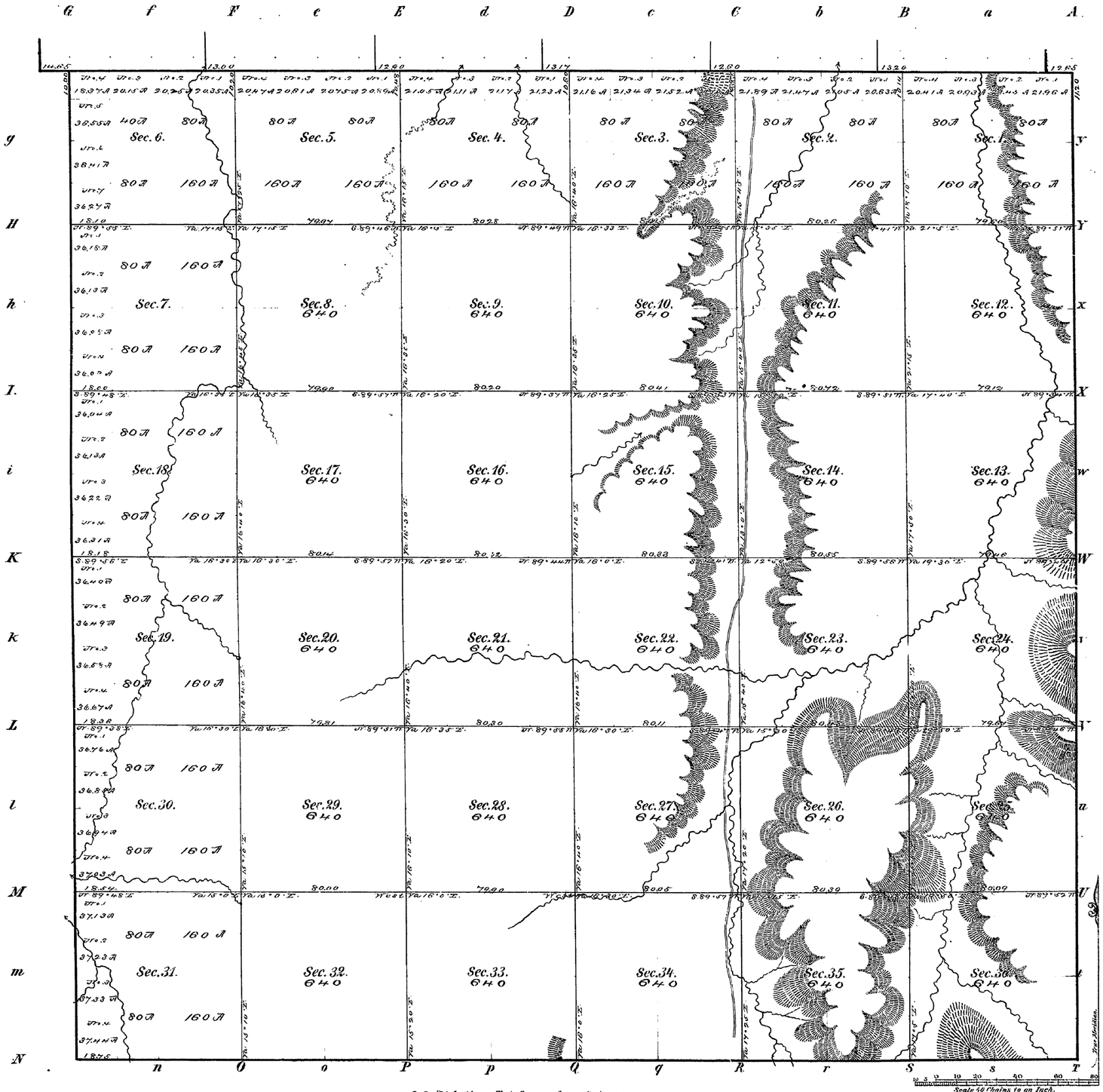

Meanders of								
Posts	Courses	Ch^s Lk^s	Posts	Courses	Ch^s Lk^s	Posts	Courses	Ch^s Lk^s

22563.11 Total number of Acres.

Surveys Designated	By Whom Surveyed	Date of Contract	Amount of Surveys	When Surveyed
			M. Ch^s Lk^s	
Township lines	James T. Rogers	August 31st 1870		May 1871
Subdivisions	Charles L. Reed	September 1st 1874	29 " 25 " 02	Sept. 17-24 1874
Connections			644 - 87	

The above Map of Township Nº 20 North of Range Nº 71 West of the Sixth Principal Meridian in Wyoming Territory is strictly conformable to the field notes of the survey thereof on file in this Office, which have been examined and approved

Surveyor General's Office
Cheyenne Wyoming
October 24th 1874

Silas Reed
Surv. Genl.

A. Gast & Co., St. Louis, Mo.

303

20 - 71

accession n. 6235

Click Here for Field Notes

35

EXTERIOR LINES

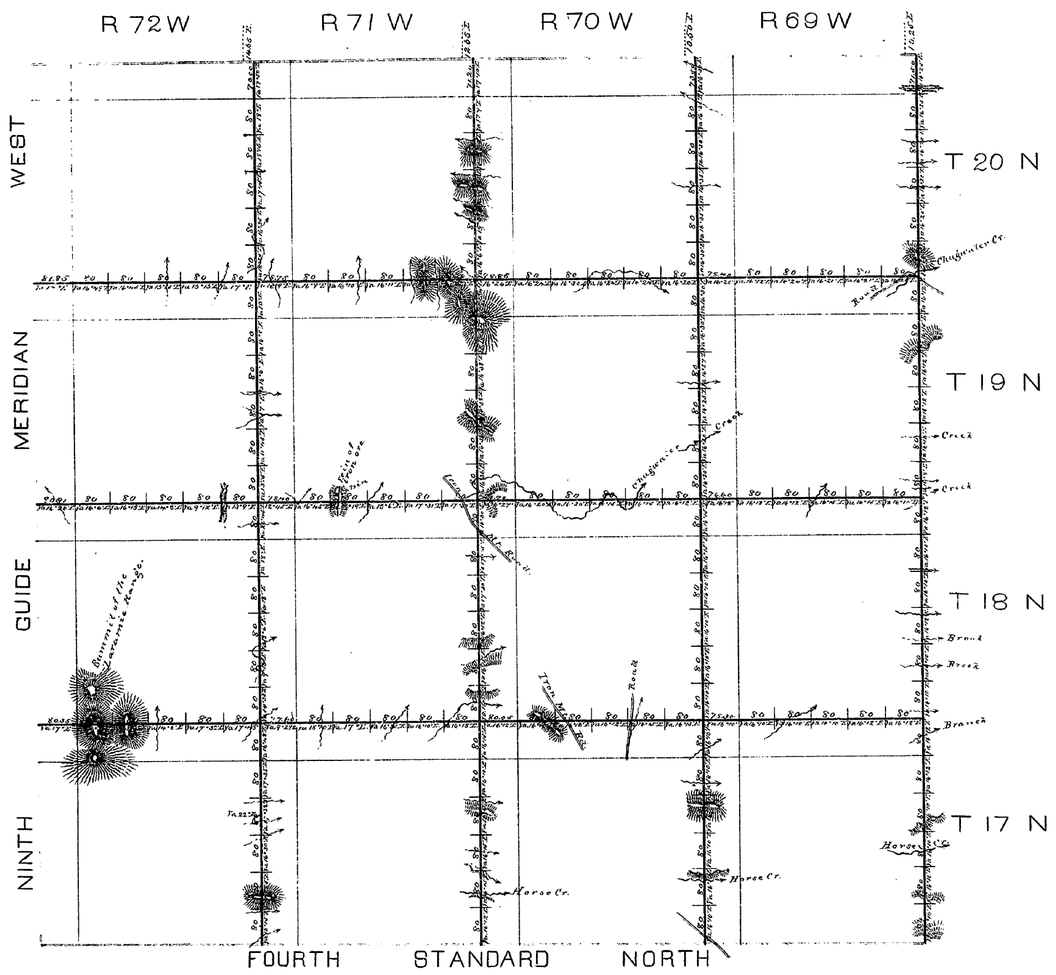

Surveys Designated	By Whom Surveyed	Date of Contract	Amt. of Surveys Nos. Chs. Lks	When Surveyed
Exterior Lines	Edwin James & Alfred H. Rogers	August 31st 1870	167 - 37 - 91	Dec. 19th 1870 to Jany. 20th 1871
Connections			48 - 05	

I hereby certify that the above Map of the Exterior Lines of Townships 17, 18, 19 and 20 North, Ranges 69, 70, 71 and 72 West of 6th Principal Meridian, in Wyoming Territory, is strictly conformable to the field notes of the survey thereof, on file in this Office, which have been examined and approved.

Surveyor Generals Office.
Cheyenne W.T. July 12th 1871.

Silas Reed
Sur. Gen.

Ac. 68.50

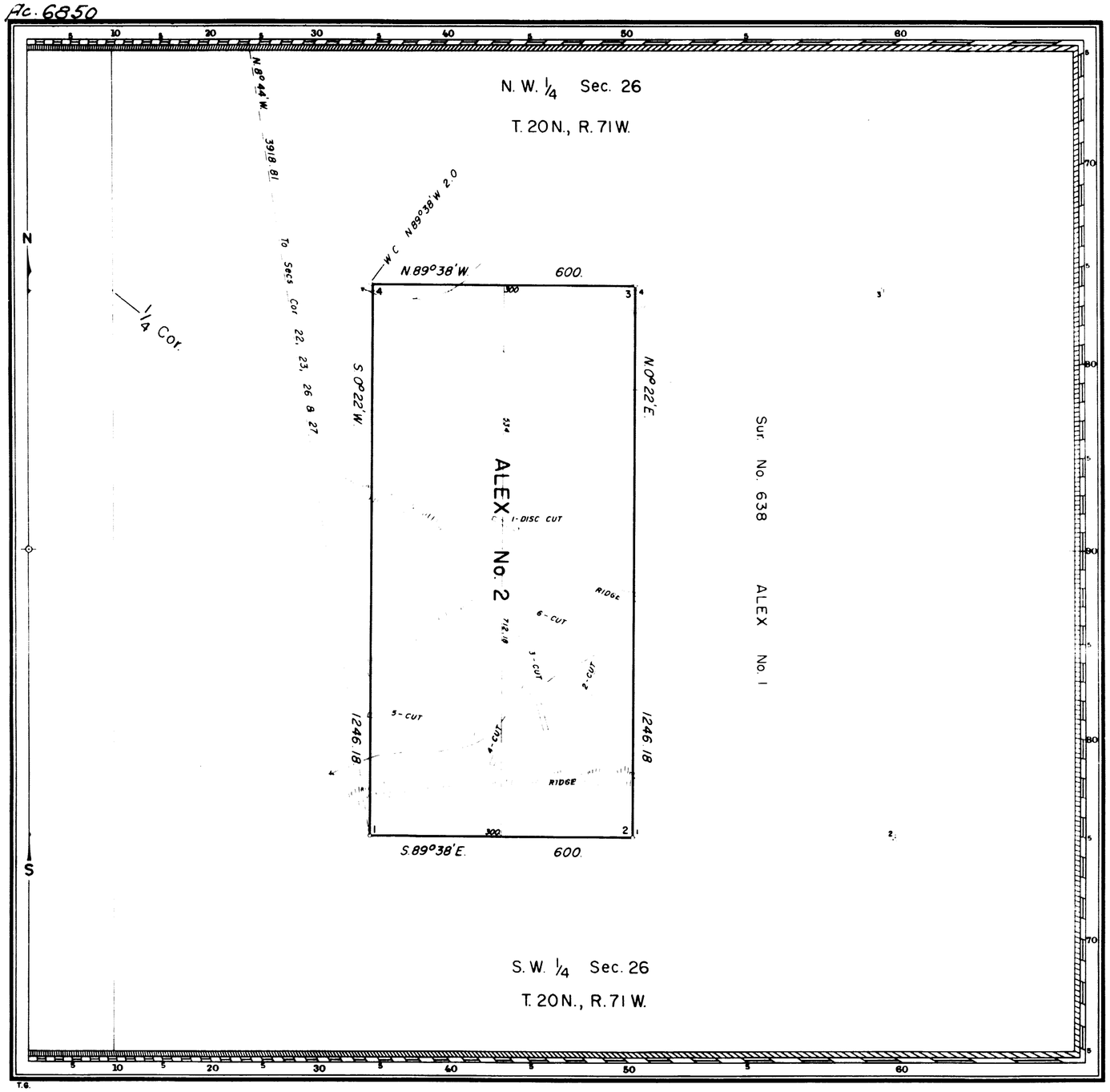

MINERAL SURVEY No. 639 WYOMING

CLAIM OF

GORDON HAY

KNOWN AS THE

ALEX No. 2 LODE

SITUATE IN

Sec. 26, T. 20 N., R. 71 W., 6th. P.M.
ALBANY COUNTY
Unorganized Mining District
Wyoming Land District
Lat. 41° 40.75' N., Long. 105° 19.3' W., at Cor. No. 3, ALEX No. 2

0 100 200 400
Feet
Mean Magnetic Declination 15° 16' E

Surveyed February 1, to April 12, 1960
By Robert Jack Smith Mineral Surveyor

UNITED STATES DEPARTMENT OF THE INTERIOR
BUREAU OF LAND MANAGEMENT

Cheyenne, Wyoming *August 22, 1960*

I hereby certify that this plat of Mineral Survey No. 639, Wyoming, is strictly conformable to the field notes of said survey which have been examined and approved

Russell A. Mackintosh
Office Cadastral Engineer

639

ENT. NO.-------- NOTES
PAT. NO.-------- V.-------
C. S. NO. 307 P.--------

GPO 886368

Ac. 6849

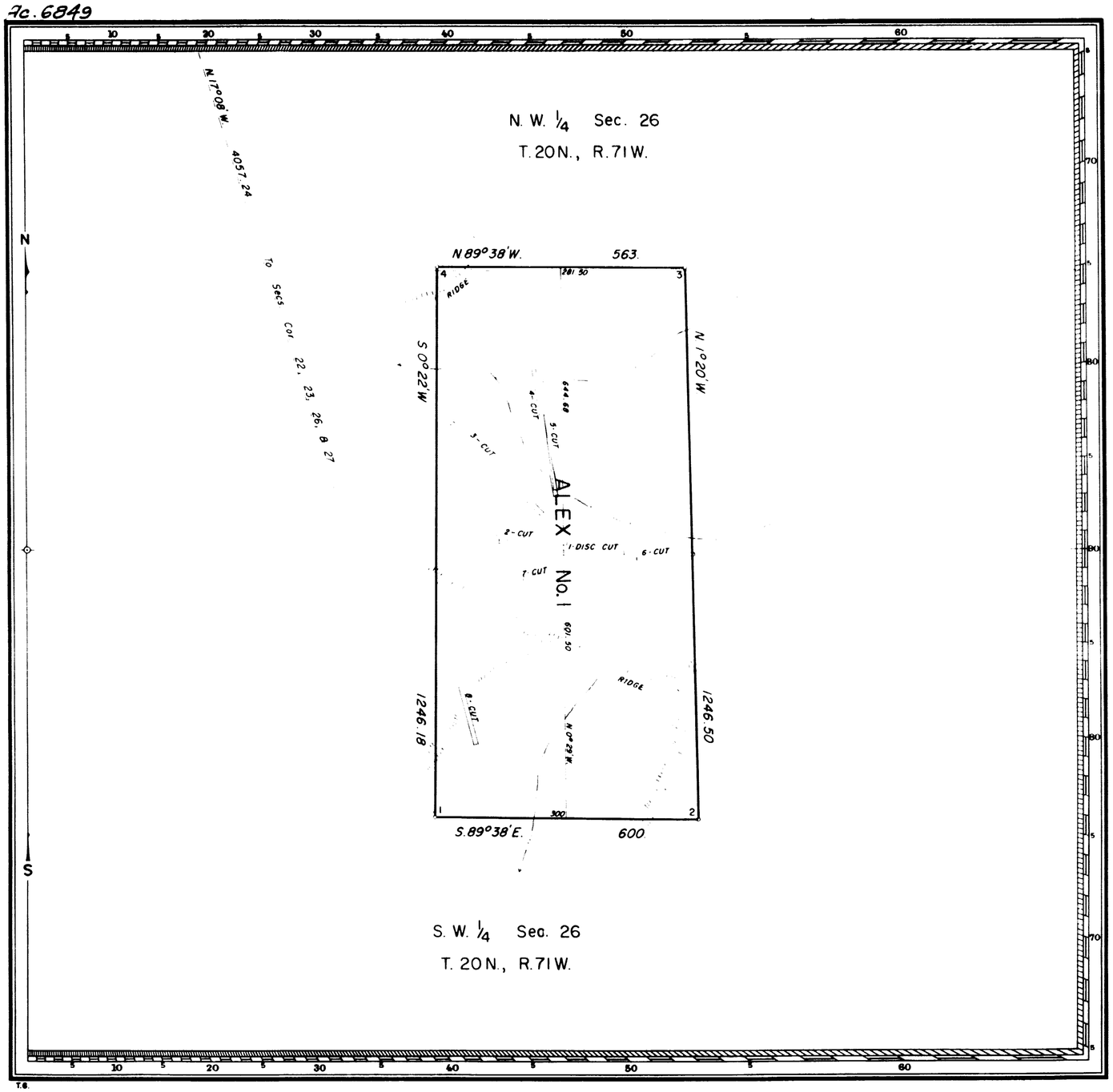

MINERAL SURVEY No. 638 WYOMING

CLAIM OF

ALEX HAY, JR.

KNOWN AS THE

ALEX No. 1 LODE

SITUATE IN

Sec. 26, T. 20 N., R. 71 W., 6th P.M.
ALBANY COUNTY
Unorganized Mining District
Wyoming Land District
Lat. 41°40.75' N., Long. 105°19.3' W., at Cor. No. 4, ALEX No. 1

0 100 200 400
Feet
Mean Magnetic Declination 14°30' E

Surveyed February 1 to April 12, 1960
By Robert Jack Smith, Mineral Surveyor

UNITED STATES DEPARTMENT OF THE INTERIOR
BUREAU OF LAND MANAGEMENT

Cheyenne, Wyoming *August 22, 1960*

I hereby certify that this plat of Mineral Survey No. 638, Wyoming, is strictly conformable to the field notes of said survey which have been examined and approved.

Russell C. MacDonald
Office Cadastral Engineer

638

ENT. NO. ---------- NOTES
PAT. NO. 49650048 V. ----------
C. S. NO. 307 F. ----------

GPO 856368

Cancellation Notice for this Plat

6744

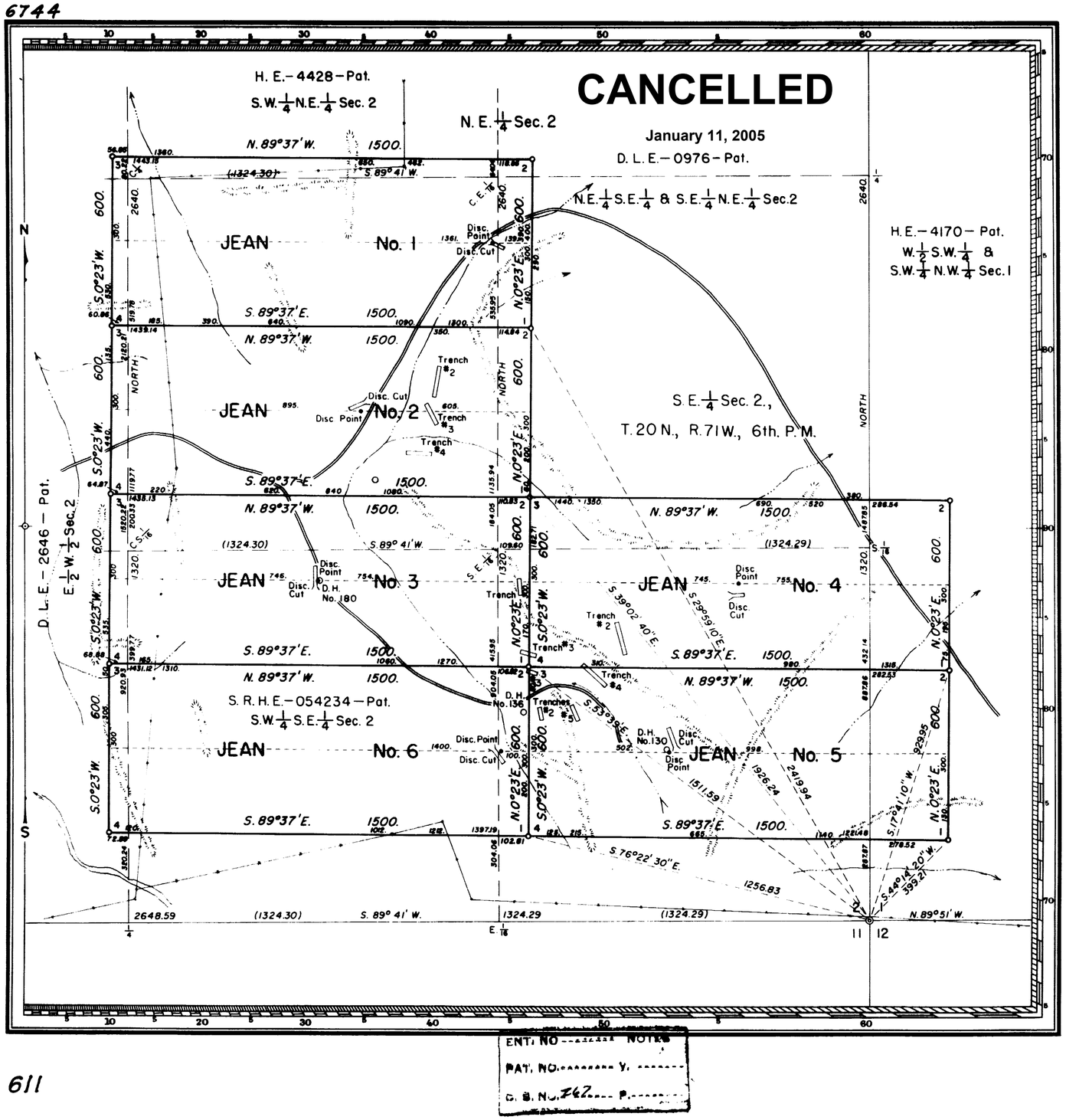

611

ENT. NO. [illegible] NOTES
PAT. NO. [illegible] Y.
C. B. No. 762 P.

MINERAL SURVEY No. 611 WYOMING

CLAIM OF

J. A. MARSH

CANCELLED

KNOWN AS THE

JEAN Nos. 1, 2, 3, 4, 5 & 6 LODES

SITUATE IN

Secs. 1 & 2., T. 20 N., R. 71 W., 6th. P. M.
ALBANY COUNTY
Unorganized Mining District
Wyoming Land District
Lat. 41°43' 50" N., Long. 105°18' 50" W.,
at Cor. No. 1 Jean No. 6 Lode

0 100 200 300 400 500 600 700 800 900 1000
Feet

Magnetic Declination 15° 30' East

Surveyed September 3 to September 28, 1957
By C. R. Hagen, Mineral Surveyor

UNITED STATES DEPARTMENT OF THE INTERIOR
BUREAU OF LAND MANAGEMENT
Cheyenne, Wyoming March 4, 1958

I hereby certify that this plat of Mineral Survey No. 611, Wyoming, is strictly conformable to the field notes of said survey which have been examined and approved.

Russell C. MacDonald
Office Cadastral Engineer

Ac. 6733

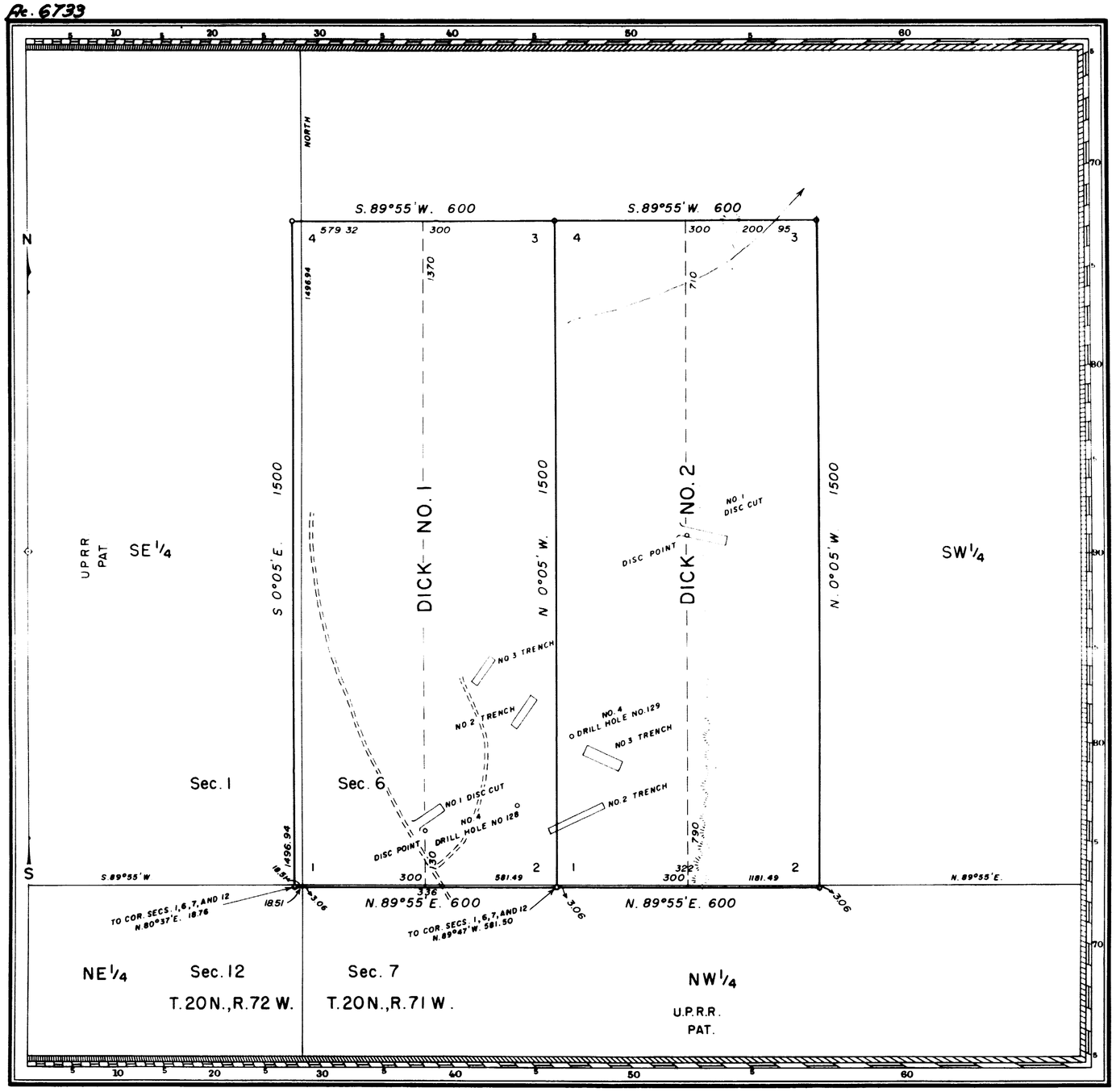

MINERAL SURVEY No. 606 WYOMING

CLAIM OF

J. A. MARSH

KNOWN AS THE

DICK No. 1 AND DICK No. 2 LODES

SITUATE IN

Secs. 6 and 7 T. 20 N., R. 71 W., and
Secs. 1 and 12 T. 20 N., R. 72 W., 6th P.M.
ALBANY COUNTY
Unorganized Mining District
Wyoming Land District

LAT. 41°44'02" N., LONG 105°24'12" W.
AT COR. NO. 4 DICK NO. 1 LODE

0 50 100 300 600
FEET

MAGNETIC DECLINATION 15°30' E

Surveyed July 1, to July 6, 1957
By C. R. Hagen, Mineral Surveyor

UNITED STATES DEPARTMENT OF THE INTERIOR
BUREAU OF LAND MANAGEMENT

I hereby certify that this plat of Mineral Survey No. 606, Wyoming, is strictly conformable to the field notes of said survey which have been examined and approved.

Cheyenne, Wyoming *November 15, 1957.*

Russell C. MacDonald

Office Cadastral Engineer

606

ENT. NO. ------- NOTES
PAT. NO. ------- V. -------
C. S. NO. 266 ------ P. -------