Click Here for Field Notes

TOWNSHIP No. 20 NORTH RANGE No. 73 WEST OF 6TH PRINCIPAL MERIDIAN

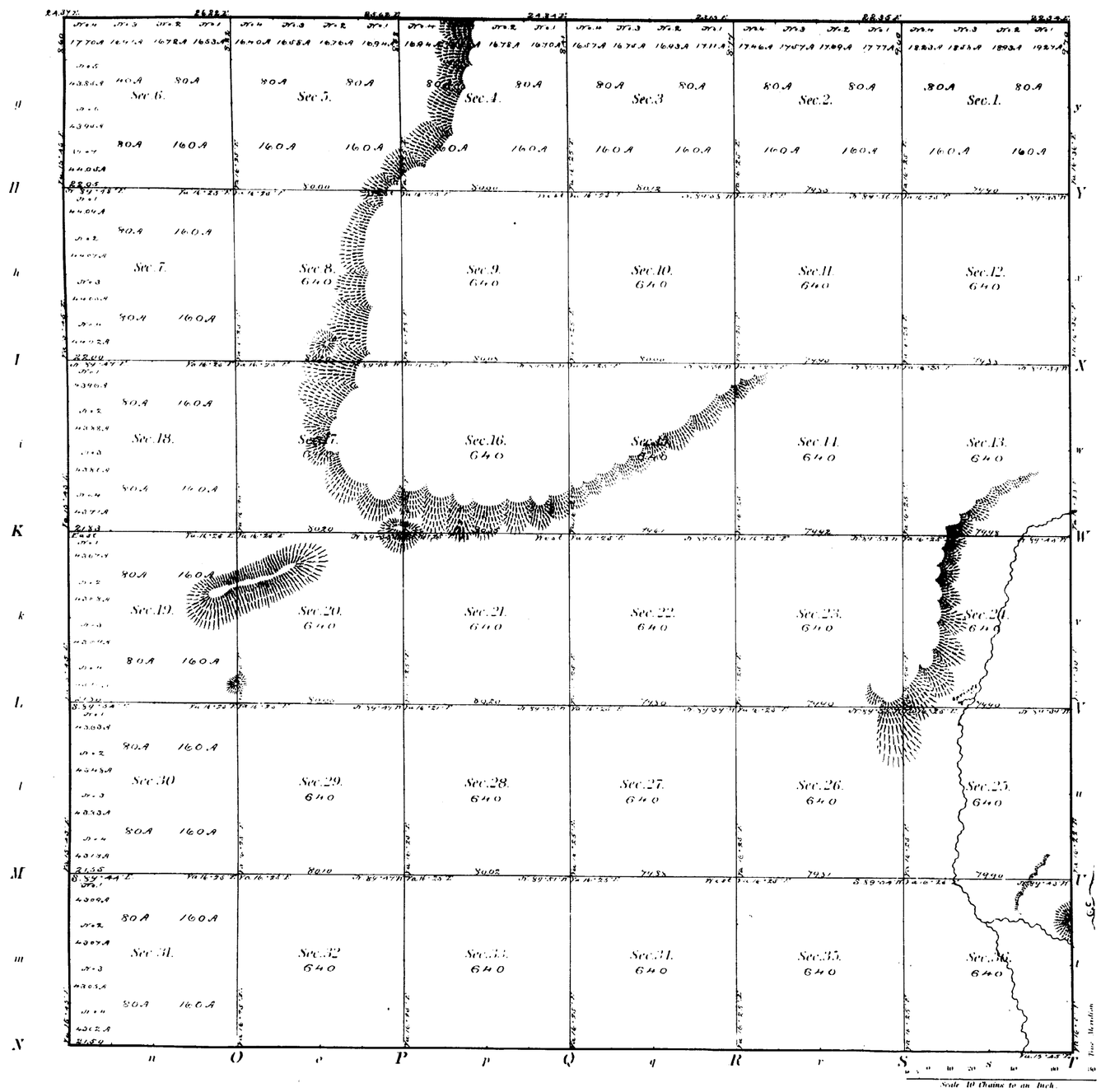

Meanders of

Posts	Courses	Ch.s Lk.s	Posts	Courses	Ch.s Lk.s	Posts	Courses	Ch.s Lk.s

22573.70 Total number of Acres.

Surveys Designated	By Whom Surveyed	Date of Contract	Amount of Surveys M. Ch.s Lk.s	When Surveyed
Township lines	John B. Thomas	July 1st 1871		Sept. 1871
Subdivisions	Edwin James	July 5th 1871	39 · 31 · 81	Nov. 3 - 15th 1871
Connections			77 · 82	

The above Map of Township No. 20 North of Range No. 73 West of 6th Principal Meridian in Wyoming Territory is strictly conformable to the field notes of the survey thereof on file in this Office, which have been examined and approved.

Surveyor General's Office. Silas Reed

Cheyenne Wyo. Dec. 27th 1871. Sur. Gen.l

Click Here for Field Notes

Plotted

EXTERIOR LINES

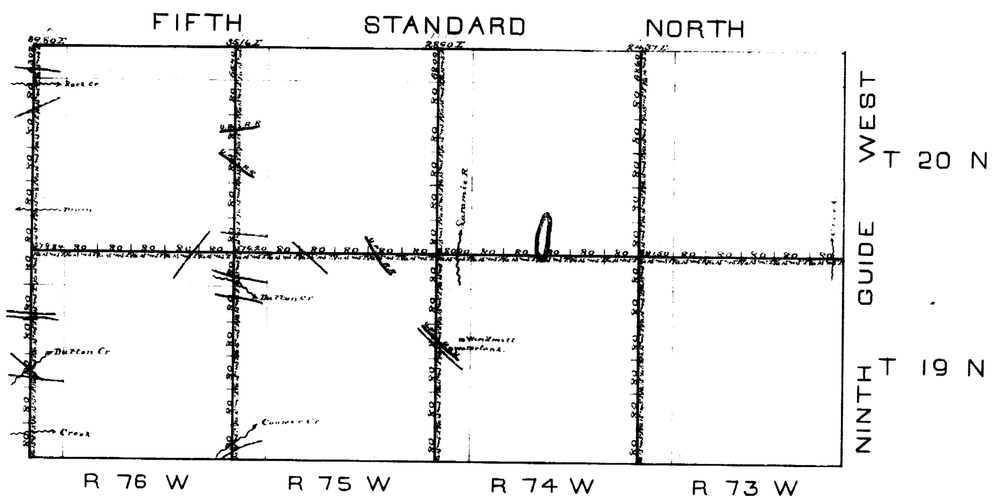

Surveys Designated	By Whom Surveyed	Date of Contract	Amt. of Surveys	When Surveyed
Exterior Lines	John B. Thomas	July 1st 1871	71.25.46	Sept. 1-1871
Connections	"	"	31 77	

I hereby certify that the above Diagram of the Exterior Lines of Townships 19 & 20 North, Ranges 73, 74, 75 and 76 West of 6th Principal Meridian, in Wyoming Territory, is strictly conformable to the field notes of the survey thereof, on file in this Office, which have been examined and approved.

Surveyor General's Office,
Cheyenne Wyo. Dec. 27th 1871.

Silas Reed

0005

Click Here for Field Notes

NINTH GUIDE MERIDIAN WEST



Surveys Designated By Whom Surveyed	Date of Contract	Amount of Surveys	When Surveyed
9th Guide Meridian Nathan P. Cook	June 21st 1871	23 . 69 . 40	Aug. 29 - Sept. 21 1870.
Connections		00 22 . 64	

I hereby certify that the above Diagram of the 9th Guide Meridian West of 6th Principal Meridian, between the 4th and 5th Standard Parallels North, in Wyoming Territory, is strictly conformable to the field notes of the Survey thereof, on file in this Office, which have been examined and approved.

Surveyor Generals Office
Cheyenne Wyo. Dec. 27th 1871

Silas Reed Surv. Gen.