Click Here for Field Notes

No 8

TOWNSHIP No 21 NORTH RANGE No 75 WEST OF 6TH PRINCIPAL MERIDIAN

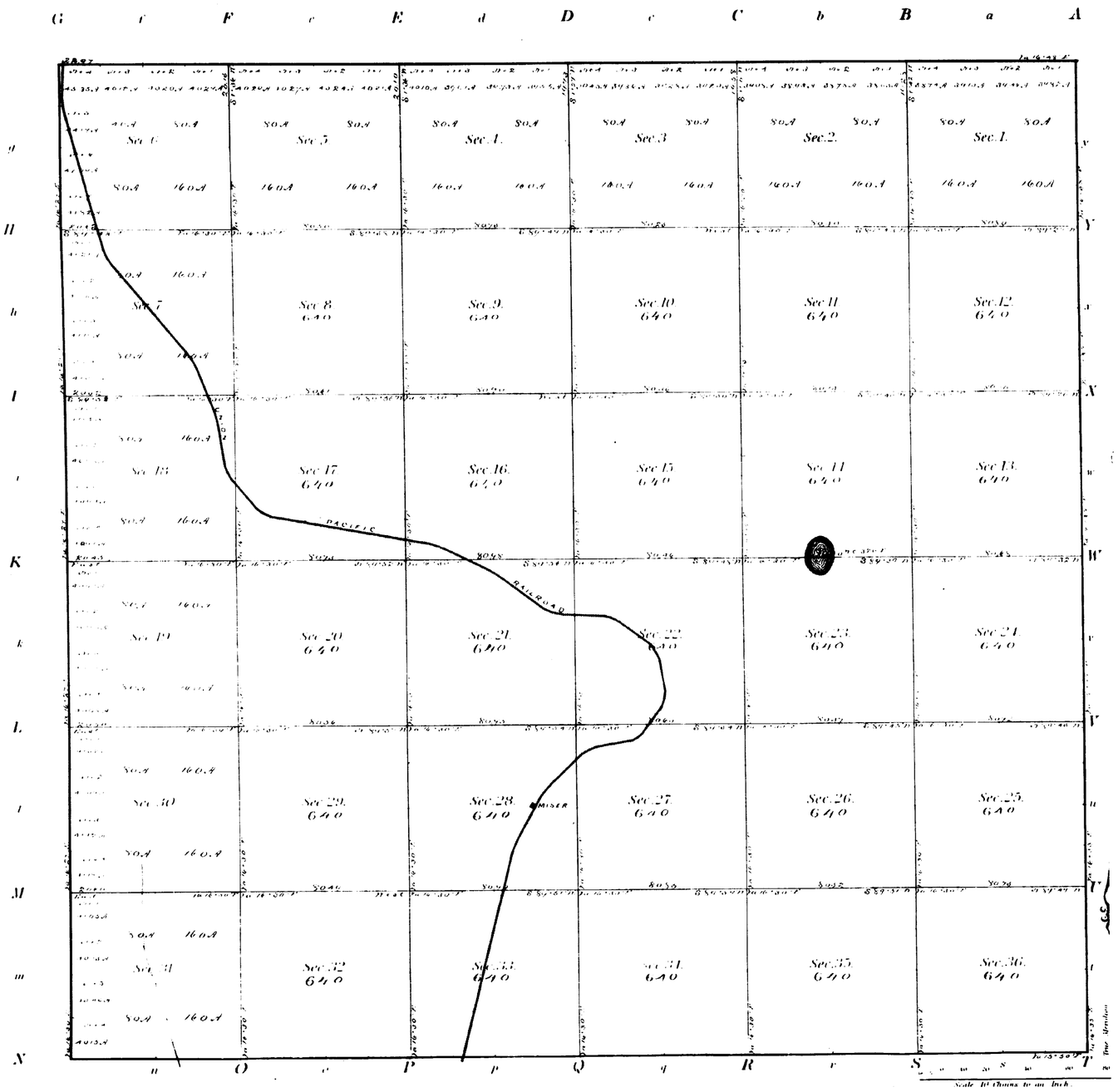

Meanders of

Posts	Courses	Ch^s Lk^s	Posts	Courses	Ch^s Lk^s	Posts	Courses	Ch^s Lk^s

2306347 Total number of Acres.

Surveys Designated	By Whom Surveyed	Date of Contract	Amount of Surveys M.	Ch^s	Lk^s	When Surveyed
Township lines	Alfred H. Rogers	July 5th 1871				Augt. 1871
Subdivisions	Edwin James	July 6th 1871	60	17	00	Oct. 2d - 7th 1871

The above Map of Township No 21 North of Range No 75 West of 6th Principal Meridian in Wyoming Territory is strictly compiled to the field notes of the survey thereof on file in this Office, which have been examined and approved.

Surveyor Generals Office,
Cheyenne Wyo. Dec. 27th 1871.

Silas Reed
Sur. Gen'l

Click Here for Field Notes

Indexes

FIFTH STANDARD PARALLEL NORTH

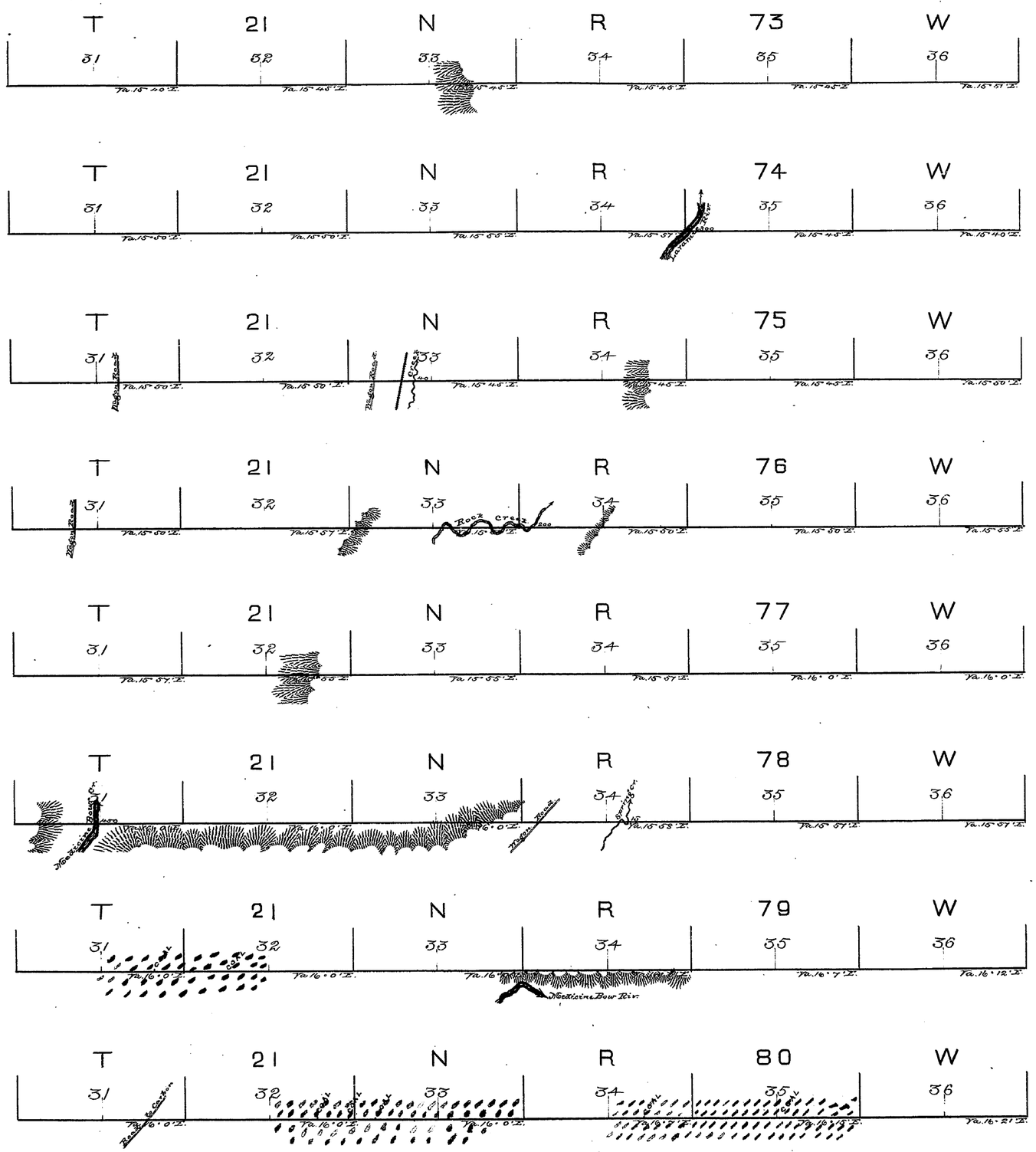

Surveys Designated	By Whom Surveyed	Date of Contract	Amt. of Surveys	When Surveyed
5th Stand.d Par.l N.	John B. Thomas	July 1st 1871	48 Miles	July 19-29. 1871

I hereby certify that the above Diagram of the 5th Standard Parallel North, between the 9th and 10th Guide Meridians, West of 6th Principal Meridian, in Wyoming Territory, is strictly conformable to the field Notes of the survey thereof on file in this Office, which have been examined and approved.

Surveyor General's Office
Cheyenne Wyo. Dec. 27th 1871.

Silas Reed Sur.r Gen.l

Click Here for Field Notes

Indexed

EXTERIOR LINES

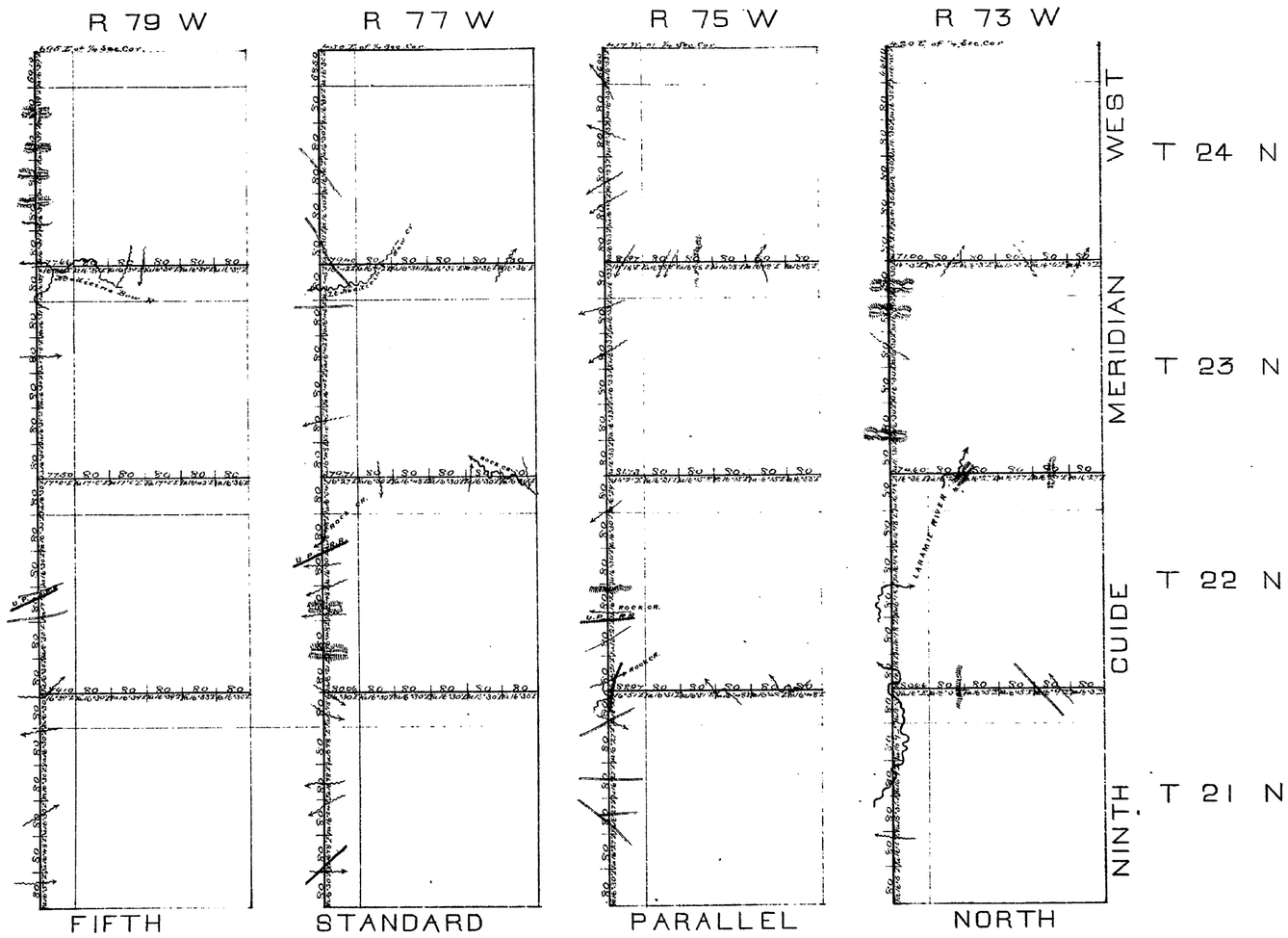

Surveys Designated	By Whom Surveyed	Date of Contract	Dist. of Surveys	When Surveyed
			M. Ch. Lks.	
Exterior Lines	Alfred Mc Rogers	July 5th 1871	167 . 17 . 76	Aug 10 - Sept 21 -
Connections			19 " 52	1871

I hereby certify that the above Diagram of the exterior lines of Townships 21. 22 23 and 24 North, of Ranges 73, 75. 77 and 79 West of 6th Principal Meridian, in Wyoming Territory, is strictly conformable to the field notes of the survey thereof, on file in this Office, which have been examined and approved.

Surveyor General's Office
Cheyenne, Wyo. Dec. 27th 1871

Silas Reed
Sur. Genl.