34

68A.

4777

(4-675a)

Supplemental Plat of Segregation Survey

Township No. 22 North, Range No. 71 West of the 6th Principal Meridian, Wyoming.

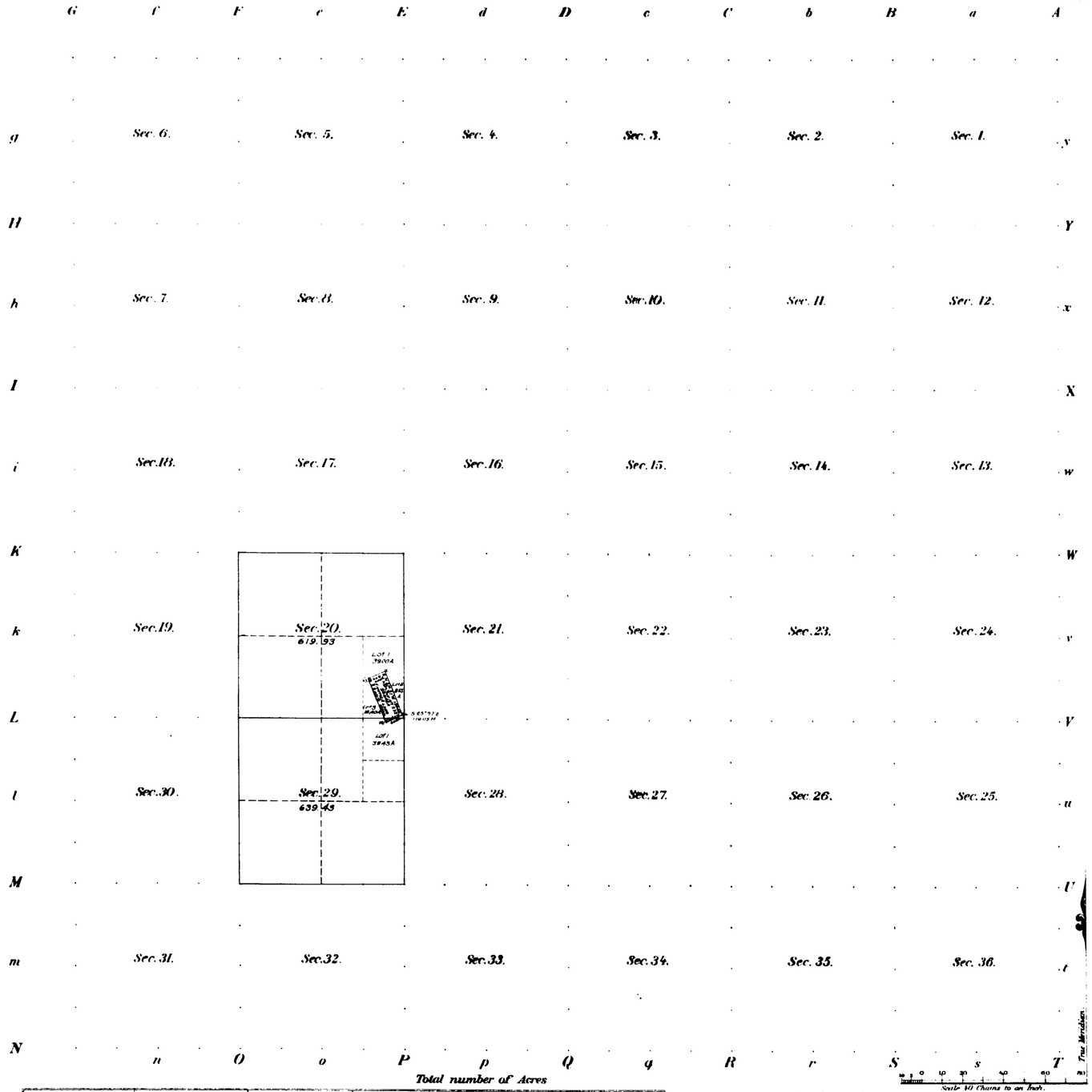

Meanders of

Posts	Courses	Ch.s Lk.s	Posts	Courses	Ch.s Lk.s	Posts	Courses	Ch.s Lk.s

This segregation survey has been ordered and executed in compliance with the requirements contained in letter "N" dated February 9, 1905, addressed to the Register and Receiver, U.S. Land Office, Cheyenne, Wyoming.

Total number of Acres

Surveys Designated	By Whom Surveyed	Date of Contract	Amount of Surveys M. Ch.s Lk.s	When Surveyed	
Township lines Subdivisions Segregation Survey	Charles Bellamy	Min Sur No. 332 dated July 3, 1905	Emma A Lode 20.643 A.	July 20-21, 1907.	

Supplemental

The above Map of Township No. 22 North of Range No. 71 West of the Sixth Principal Meridian, Wyoming, is strictly conformable to the field notes of the survey thereof on file in this Office, which have been examined and approved.

Surveyor Generals Office. Alphew P. Hamann

Cheyenne, Wyoming, August 30, 1907 Sur. Gen.

C.A.P.

THE NORRIS PETERS CO. WASHINGTON, D.C.

2848-A

22 - 71

34

Click Here for Field Notes

68

4776

Township No. 22 North, Range No. 71 West of the 6th Principal Meridian



Meanders of

Posts	Courses	Ch.s Lk.s	Posts	Courses	Ch.s Lk.s	Posts	Courses	Ch.s Lk.s

Latitude	41°50' N.
Longitude	105°17' W.
Mean Mag. Decl.	15° 04' E.

Total number of Acres 22800.19

Surveys Designated	By Whom Surveyed	Date of Contract No.	Amount of Surveys M.	Ch.s	Lk.s	When Surveyed
Resurvey East Bdry or Township line	G. Edward Artist	278, May 8, 1900.	3	76	55	July 23, 1900.
Subdivisions	" " "	" " "	59	62	69	" 21 Aug. 2, "
Connections	" " "	" " "		16	07	" " "
Ret. N. W. and S. Bds.	" " "	" " "	10	73	89	" 24 - Aug 6, 1900.
Township Lines	Alfred M. Rogers.	89 Sept. 19, 1876.	24	2	30	October 7, 1876
Ret. West Bdry.	William O. Owen	121, Febry. 7, 1881.	1	39	39	June 27, 1877
Re-establishment						Febry. 22, 1881.
South Boundary	Jones and Sawin	224, Febry. 20, 1884	6	3	46	May 29, 1884.

I.B.M. Computer.
F.A.O. Topog. and Lettering.

The above Map of Township No. 22 North, of Range No. 71 West of the 6th Principal Meridian Wyoming is strictly conformable to the field notes of the survey thereof on file in this Office, which have been examined and approved.

Surveyor General's Office.
Cheyenne, Wyoming, July 1st, 1901.

Alpheus P. Hanson
Sur. Gen.

2848

22 - 71 Filed DEC 13 1901
Surveys accepted by the Hon. Commissioner in his letter E Dec. 9. 1901.

Accession no. 5840

(4-675)

Deposited by Claimant $60.00
Cost of Office Work $58.75
Amount to be refunded $1.25

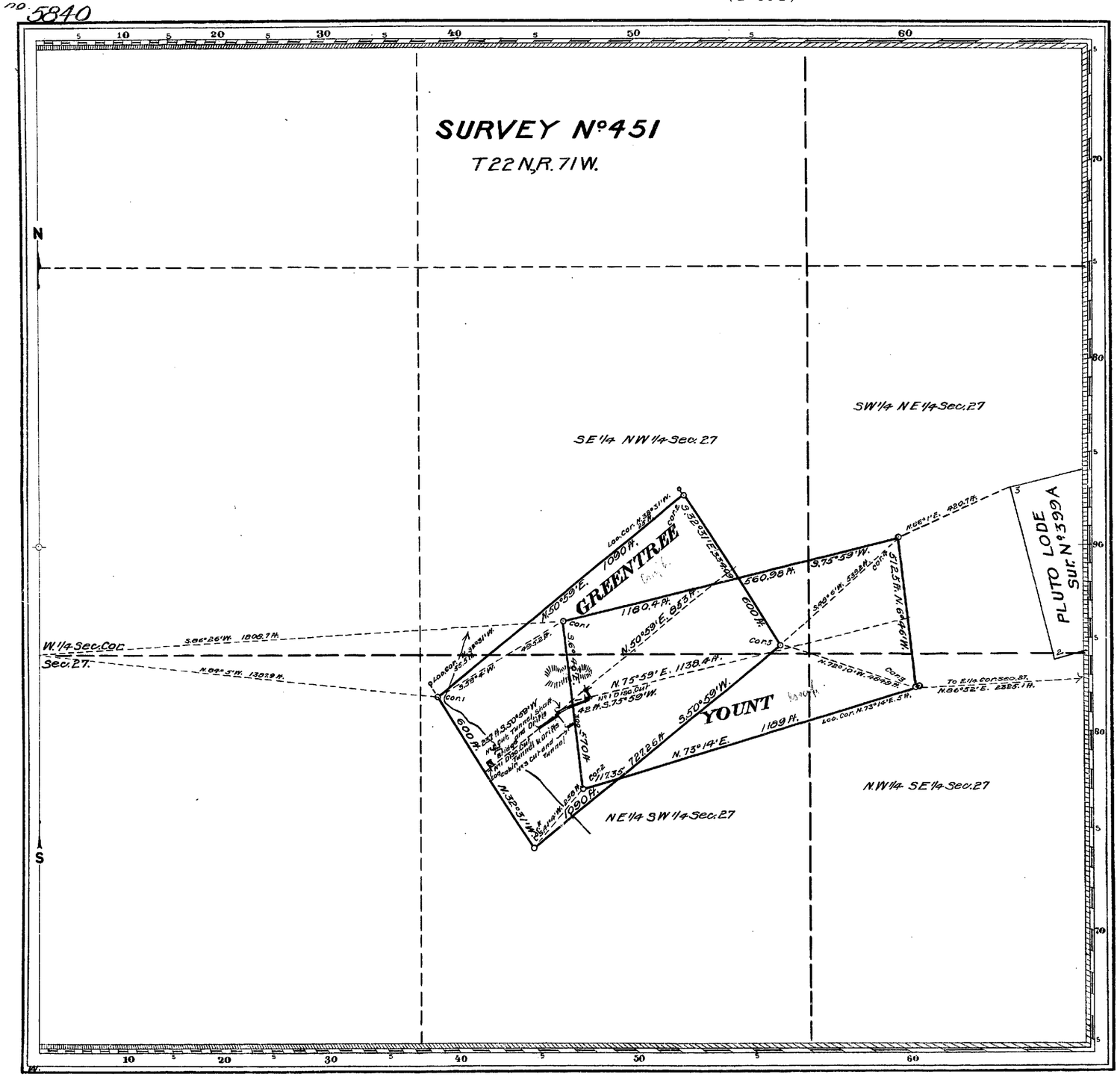

Claim Located Mar. 15, 1894 and May 16, 1893.

Mineral Survey No. 451

Lot No.
Cheyenne Land District.

PLAT

OF THE CLAIM OF

Henry Altman
KNOWN AS THE

YOUNT AND GREENTREE LODES,

IN an unorganized MINING DISTRICT, Albany COUNTY, Wyoming
Containing an Area of 29.467 Acres.
Scale of 300 Feet to the inch.
Variation 16°25'E.
SURVEYED June 17-19, 1910 BY
Albert B. Bartlett,
U.S. Deputy Mineral Surveyor,

The Original Field Notes of the Survey of the Mining Claim of Henry Altman known as the Yount and Greentree Lodes,

from which this plat has been made under my direction, have been examined and approved, and are on file in this Office; and I hereby certify that they furnish such an accurate description of said Mining Claim as will, if incorporated into a patent, serve fully to identify the premises, and that such reference is made therein to natural objects or permanent monuments as will perpetuate and fix the locus thereof.

I further certify that an amount equal to Five Hundred Dollars worth of labor has been expended or improvements made for the benefit of each Lode, upon said Mining Claim by claimant or his grantors, and that said improvements consist of

1 Discovery Cut, 1 Discovery Cut with Tunnel and Drifts, 1 Cut with Tunnel and 1 Cut with Tunnel, Shaft and Drifts

that the location of said improvements is correctly shown upon this plat, and that no portion of said labor or improvements has been included in the estimate of expenditures upon any other claim.

And I further certify that this is a correct plat of said Mining Claim made in conformity with said original field notes of the survey thereof, and the same is hereby approved.

U.S. Surveyor General's Office
Cheyenne, Wyoming
August 19, 1910

Stephen P. Hanson
U.S. Surveyor General for Wyoming.

451

#147
PAT. NO. 09213 NOTES
PAT. NO. 358446 V
C. S. NO. 147 P

5839

(4-675)

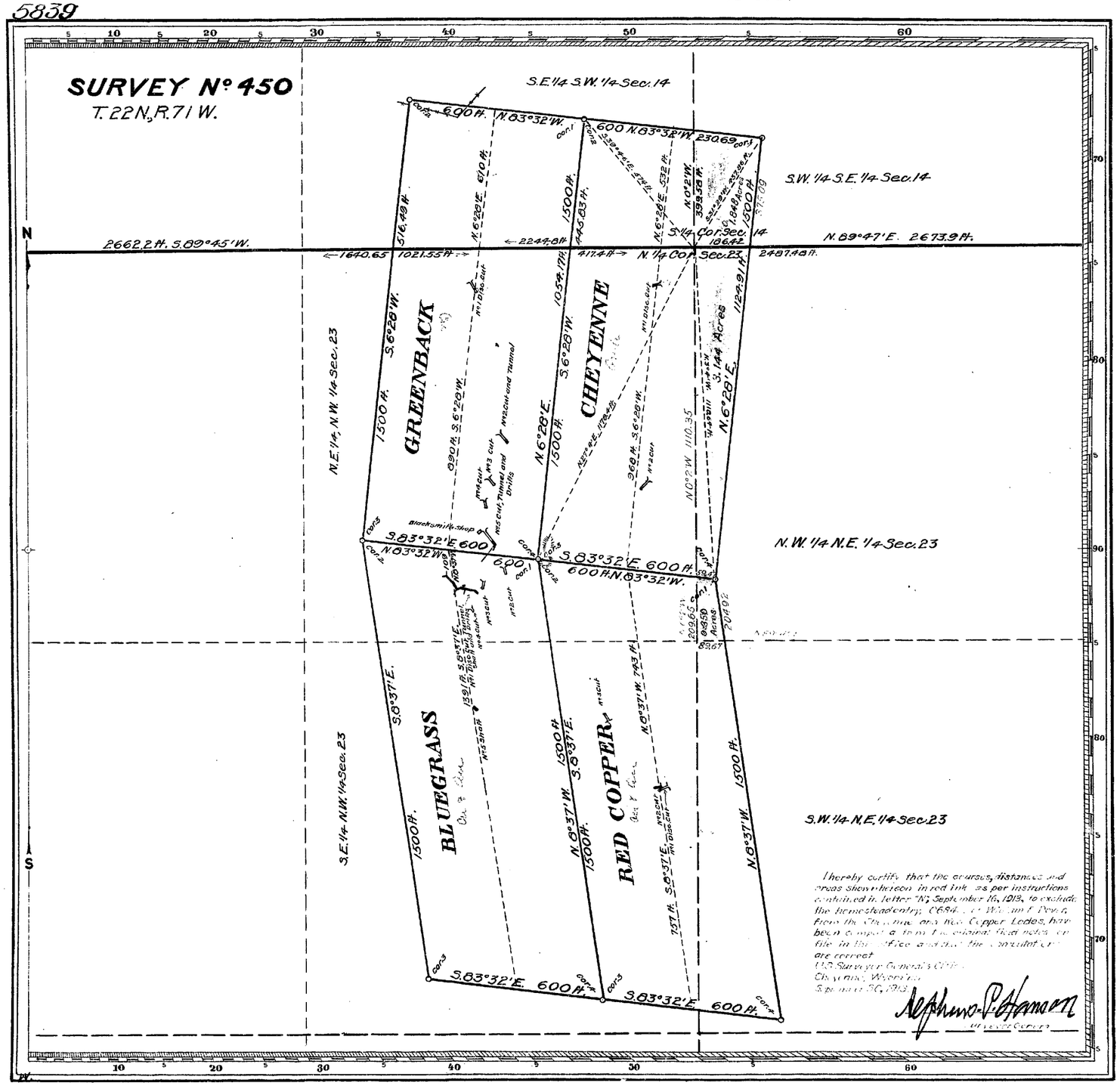

Deposited by Claimant $20.00
Cost of Office Work $17.60
Amount to be refunded. $ 2.40

Claim Located Mar. 15, 1894, Aug. 6, 1890 Feb. 24, 1900, May 1, 1900

Mineral Survey No. 450.

Lot No.

Cheyenne Land District.

PLAT

OF THE CLAIM OF

Henry Altman

KNOWN AS THE

CHEYENNE, GREENBACK, BLUEGRASS AND RED COPPER LODES

IN an unorganized MINING DISTRICT, Albany COUNTY, Wyoming

Containing an Area of 81.220 Acres.

Scale of 300 Feet to the inch.

Variation 16° 25' E.

SURVEYED June 14-17, 1910 BY

Albert B. Bartlett,

U.S. Deputy Mineral Surveyor,

The Original Field Notes of the Survey of the Mining Claim of Henry Altman known as the Cheyenne, Greenback, Bluegrass and Red Copper Lodes

from which this plat has been made under my direction have been examined and approved, and are on file in this Office; and I hereby certify that they furnish such an accurate description of said Mining Claim as will, if incorporated into a patent, serve fully to identify the premises, and that such reference is made therein to natural objects or permanent monuments as will perpetuate and fix the locus thereof.

I further certify that an amount equal to Five Hundred Dollars worth of labor has been expended or improvements made upon said Mining Claim by claimant for the benefit of such claimant or his grantors, and that said improvements consist of 3 Discovery Cuts, 1 Discovery Cut with Tunnel, Shaft and Drifts, 8 Cuts, 1 Cut with Tunnel, 1 Cut with Tunnel and Drifts and 1 Shaft that the location of said improvements is correctly shown upon this plat, and that no portion of said labor or improvements has been included in the estimate of expenditures upon any other claim.

And I further certify that this is a correct plat of said Mining Claim made in conformity with said original field notes of the survey thereof, and the same is hereby approved.

U.S. Surveyor General's Office. Cheyenne, Wyoming August 10, 1910.

Arthur P. Hanson
U.S. Surveyor General for Wyoming.

450

ENT. NO. 09257 NOTES

PAT. NO. 349.138 V --------

C. S. NO. 189 P --------

5

7
V

(4-675)

5787

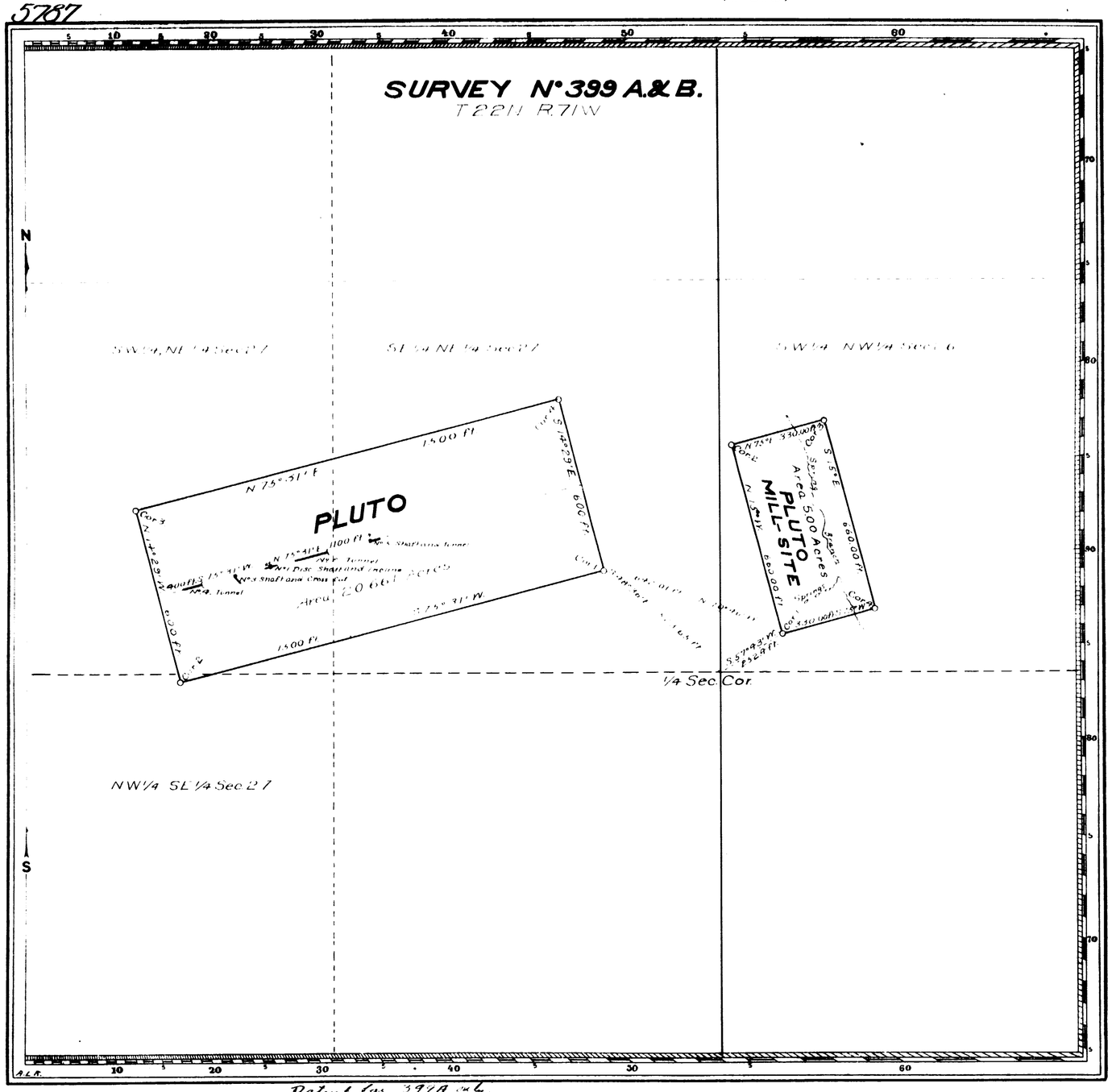

Patent for 399A only.

Claim Located December 21, 1904 and June 25, 1907

Mineral Survey No. 399A.& B.

Lot No.

Cheyenne Land District.

PLAT

OF THE CLAIM OF

Nellis E. Corthell

KNOWN AS THE

PLUTO LODE AND PLUTO MILL-SITE

IN *MINING DISTRICT*

ALBANY *COUNTY* WYOMING

Containing an Area of 20.661 *Acres*

Scale of 1" = 300 *feet to the inch*

Variation 15° 19' 15" 45 E

SURVEYED JULY 26 27, *1907* *BY*

Charles Bellering

U.S. Deputy Mineral Surveyor.

The Original Field Notes of the Survey of the Mining Claim of

Nellis E. Corthell

known as the

PLUTO LODE & PLUTO MILL-SITE

from which this plat has been made under my direction have been examined and approved, and are on file in this Office and I hereby certify that they furnish such an accurate description of said Mining Claim as will, if incorporated into a patent, serve fully to identify the premises, and that such reference is made therein to natural objects or permanent monuments as will perpetuate and fix the locus thereof.

I further certify that Five Hundred Dollars worth of labor has been expended or improvements made upon said Mining Claim by claimant or his grantors, and that said improvements consist of

1 discovery shaft with incline, 2 tunnels, 1 shaft and cross-cut and 1 shaft & tunnel.

that the location of said improvements is correctly shown upon this plat, and that no portion of said labor or improvements has been included in the estimate of expenditures upon any other claim.

And I further certify that this is a correct plat of said Mining Claim made in conformity with said original field notes of the survey thereof, and the same is hereby approved

U.S. Surveyor General's Office

Cheyenne, Wyoming

October 23, 1907

A. J. Mens. D. A. Sowden

U.S. Surveyor General for

Wyoming

399

$127

01787
60879
147

4

96

(4-675)

5726

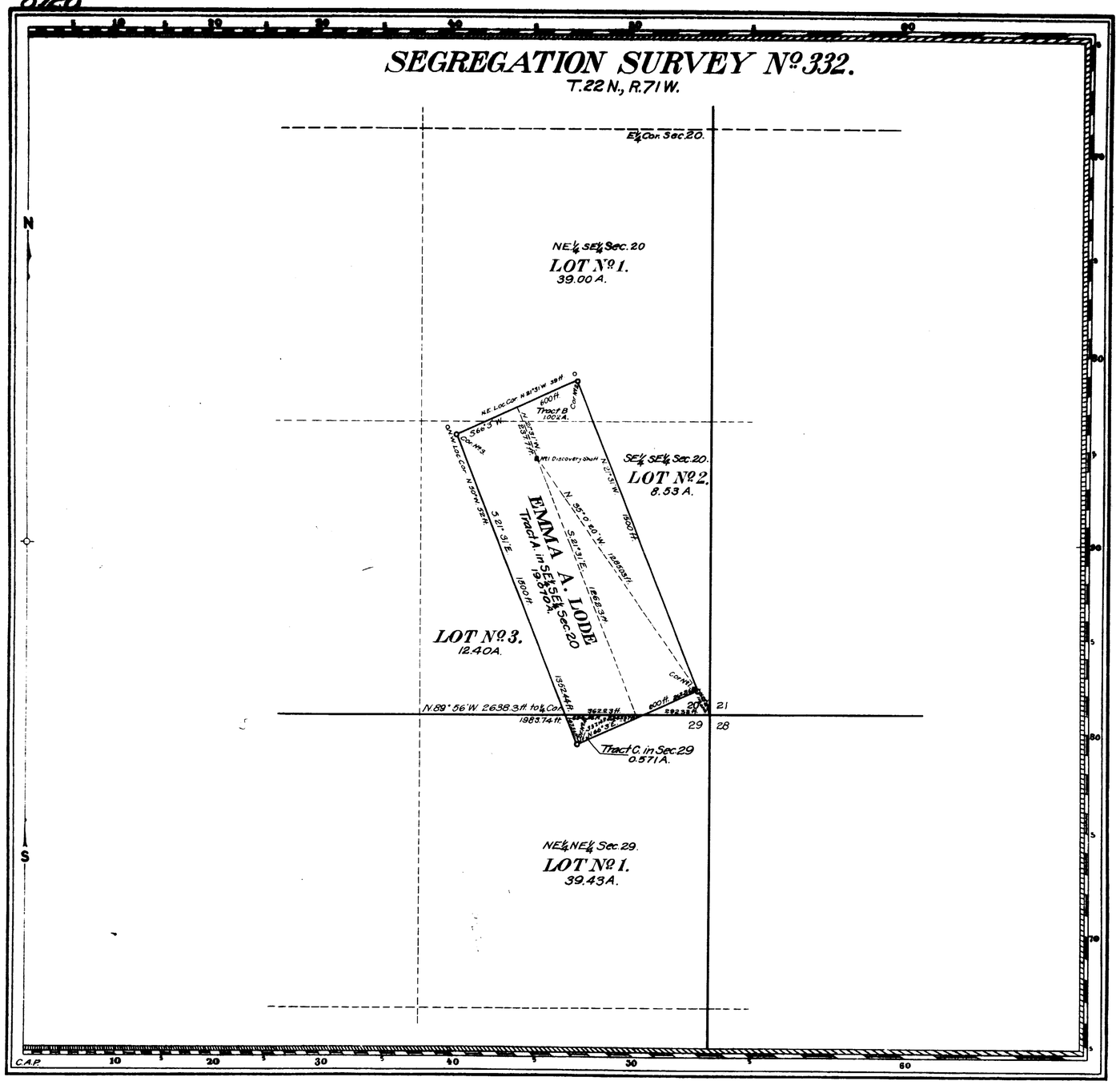

Claim Located Sep. 4th, 1900.

Segregation Mineral Survey No. 332

Lot No.

Cheyenne Land District.

PLAT

OF THE CLAIM OF

Leonard Aldrin

KNOWN AS THE

EMMA A LODE

To be segregated from final homestead entry, No. 1584.

IN Unorganized MINING DISTRICT, ALBANY COUNTY, WYOMING.

Containing an Area of 20.643 Acres.

Scale of 400 Feet to the inch.

Variation 15° 50' E.

SURVEYED July 26-27, 1907 BY Charles Bellamy, U.S. Deputy Mineral Surveyor,

The Original Field Notes of the Survey of the Mining Claim of Leonard Aldrin known as the Emma A Lode

from which this plat has been made under my direction, have been examined and approved, and are on file in this Office; and I hereby certify that they furnish such an accurate description of said Mining Claim as will, if incorporated into a patent, serve fully to identify the premises, and that such reference is made therein to natural objects or permanent monuments as will perpetuate and fix the locus thereof.

I further certify that Five Hundred Dollars worth of labor has been expended or improvements made upon said Mining Claim by claimant or grantors, and that said improvements consist of

that the location of said improvements is correctly shown upon this plat, and that no portion of said labor or improvements has been included in the estimate of expenditures upon any other claim.

And I further certify that this is a correct plat of said Mining Claim made in conformity with said original field notes of the survey thereof, and the same is hereby approved.

U.S. Surveyor General's Office. Alphens. P. Hanson

Cheyenne, Wyoming, August 30, 1907 — U.S. Surveyor General for Wyoming.

332

360

34
Indexed

4775

67

TOWNSHIP EXTERIORS

Scale: 1 inch = 160 chains

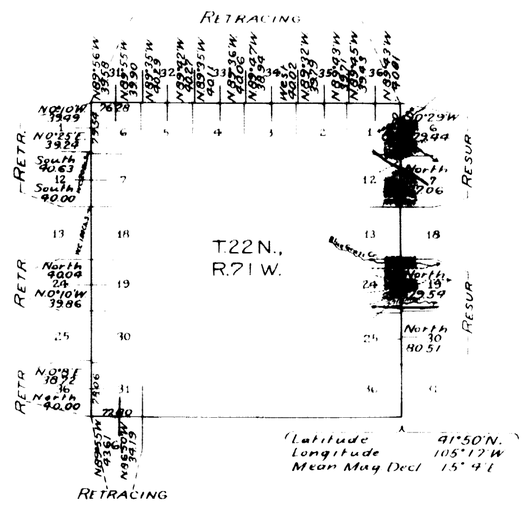

Table of Mileage

Surveys Designated	Amount Mls	Chs	Lks	When Surveyed
Township Lines Retraced	10	73	89	July 24 Aug 1, 1900
" " Resurveyed	3	76	55	July 23 24, "

This Plat
of the
retracing of
The North boundary; a part of the South boundary;
and a part of the West boundary; and the
resurvey of
A part of the East boundary of T. 22 N., R. 71 W. of the
6th Principal Meridian,
Wyoming,
is strictly conformable to the fieldnotes of the survey
thereof by
C. Edward Artist, U.S.D.S.,
under his
Contract No. 278,
dated May 8, 1900,
which have been examined, approved and filed in this
office.

U.S. Surr. Gen'ls Office,
Cheyenne, Wyoming,
July 1, 1901

Alpheus G. Hanson
U.S. Sur. Gen'l

2847

Filed
Surveys accepted by the
Hon Commr in his letter
E Dec. 9, 1901.

DEC 13 1901

(9) Indexed

Click Here for Field Notes

531

EXTERIOR LINES.

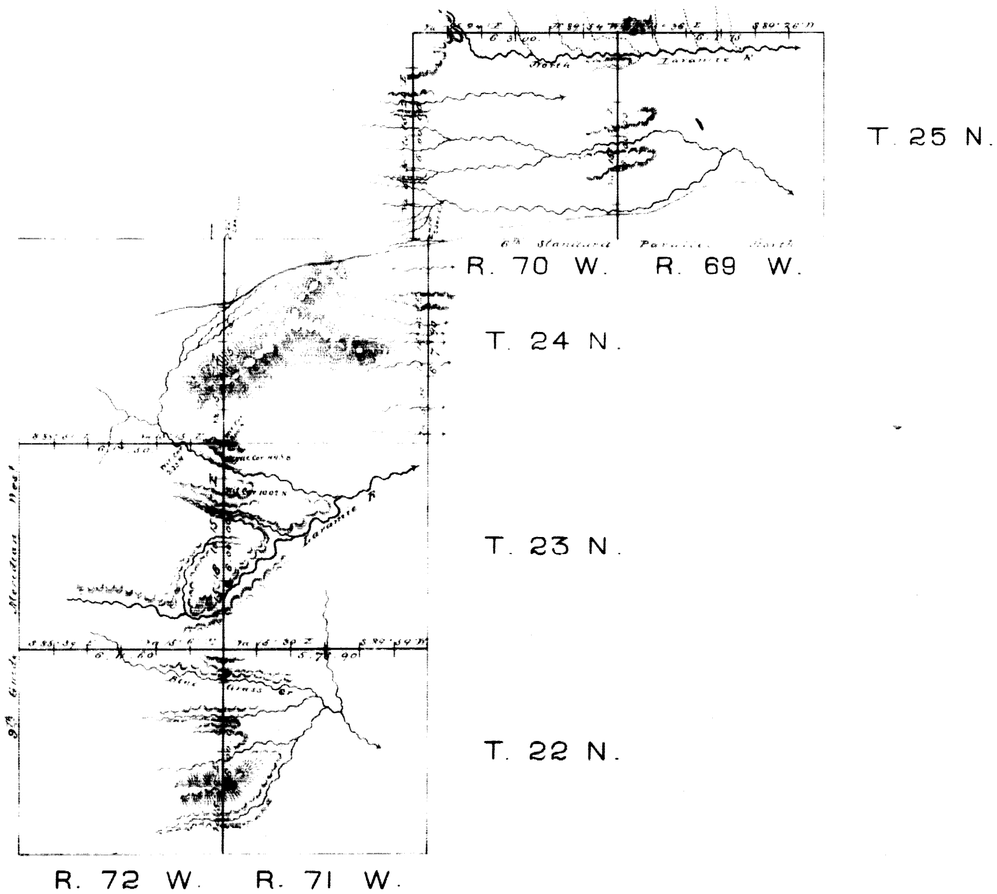

Surveys Designated	By Whom Surveyed	Date of Contract	Amount of Surveys Mls. Chs. Lks.	When Surveyed
Township Lines	Alfred M. Rogers	Sept. 19th 1876	66 . 45 . 90	June & July 1877
Connections	. . .	. . .	6 . 50	. . . .

I hereby certify that the above diagram of the exterior lines of Townships 22 North, Ranges 71 and 72 West, Townships 23 North, Ranges 71 and 72 West, Townships 24 North, Ranges 70, 71 and 72 West, and Townships 25 North, Ranges 69 and 70 all West of the 6th Principal Meridian, in Wyoming Territory, is strictly conformable to the field notes of the survey thereof on file in this Office, which have been examined and approved.

Surveyor General's Office
Cheyenne Wyo. Sept. 25. 1877

Edw. C. David
Surveyor General.