(11)

Click Here for Field Notes

794

TOWNSHIP No. 23 NORTH, RANGE No. [redacted] WEST of the 6th Principal MERIDIAN.

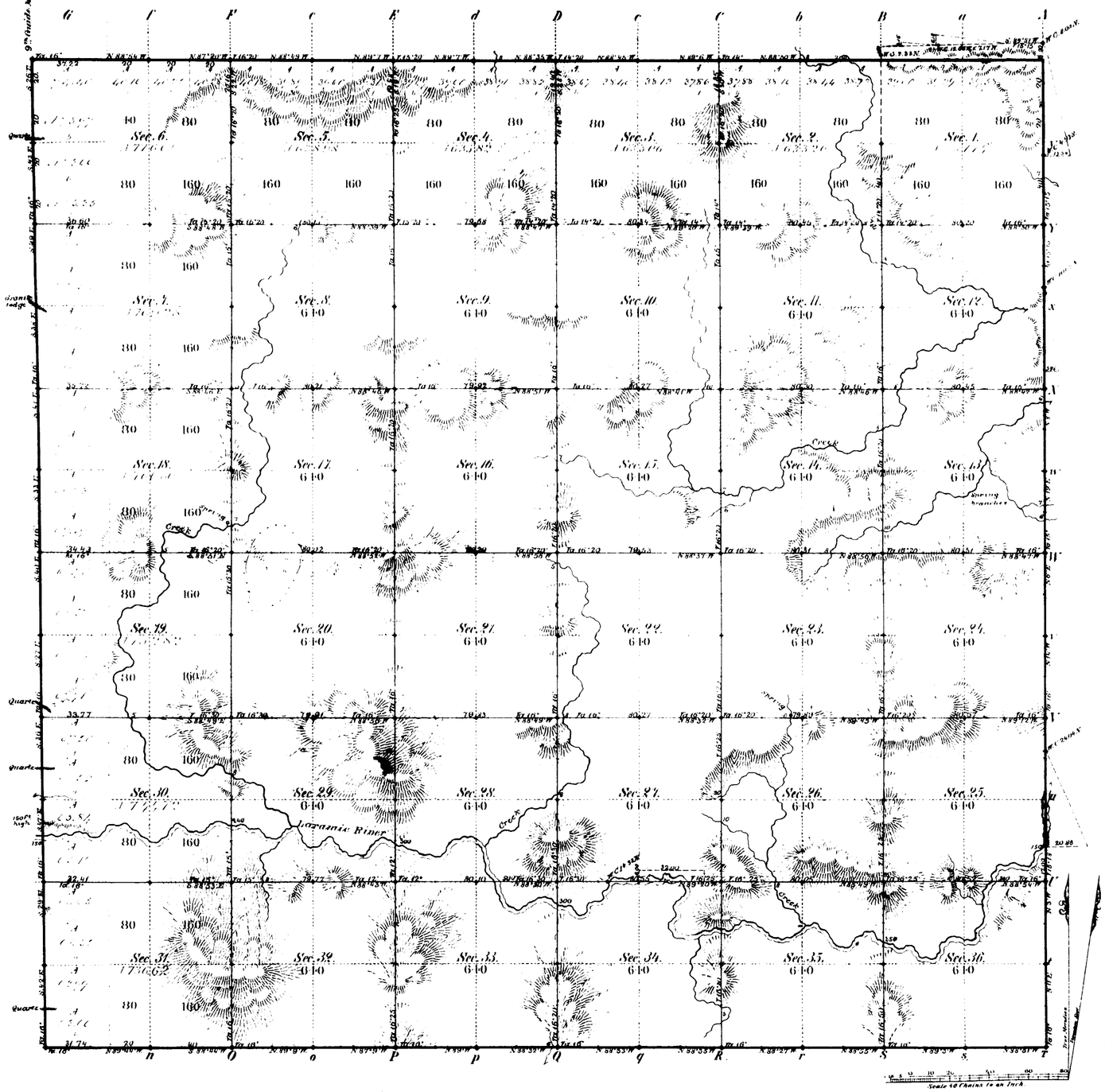

Total number of Acres 23,718.88

	Surveys Designated	By Whom Surveyed	Date of Contract	Amount of Surveys Miles	Chains	Links	When Surveyed	Magnetic Declination
N. E. & S.	Township lines	Fred. M. Hoyt	September 19, 1876	18	28	96	June & July 1877	16° East
	Subdivisions	Moore & Omer	February 7, 1881	60	33	69	March 1881	16°19' "
	Connections							
	9th Guide Mer. W.	Henry A. Hay	July 4, 1877	0	00	00	August 1877	

The above Map of Township No. 23 North of Range No. 72 West of the Sixth Principal Meridian Wyoming Territory is strictly conformable to the field notes of the survey thereof on file in this Office, which have been examined and approved.

Surveyor Generals Office,
Cheyenne Wyoming
1881.

Sur. Gen.

A. Gast & Co. St. Louis Mo.

604

23 - 72

(9)
Index

Click Here for Field Notes

531

43

EXTERIOR LINES.

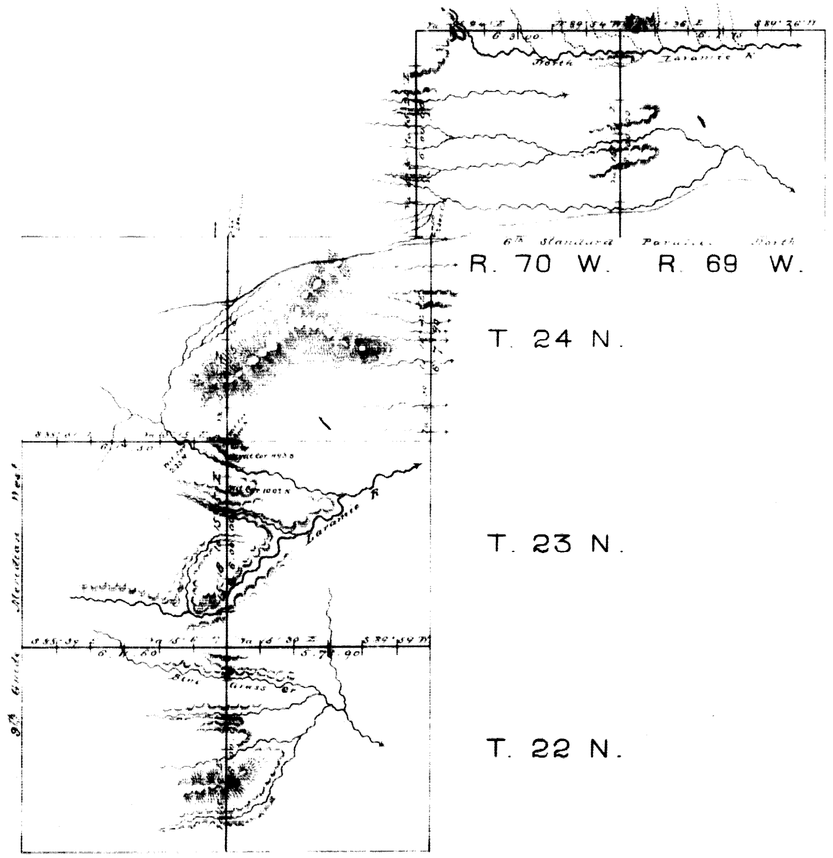

Survey Designated	By Whom Surveyed	Date of Contract	Amount of Survey Mls	Chs	Lks	When Surveyed
Township lines	Alfred M. Rogers	Sept. 19th 1876	66	45	90	June & July 1877
Connections	" " "	" " "		6	50	" " "

I hereby certify that the above diagram of the exterior lines of Townships 22 North, Ranges 71 and 72 West, Townships 23 North, Ranges 71 and 72 West, Townships 24 North, Ranges 70, 71 and 72 West, and Townships 25 North, Ranges 69 and 70 all West of the 6th Principal Meridian, in Wyoming Territory, is strictly conformable to the field notes of the survey thereof on file in this Office, which have been examined and approved.

Surveyor General's Office
Cheyenne Wyo. Sept. 25. 1878

Edw. C. David
Surveyor General.

449

0006

Click Here for Field Notes

NINTH GUIDE MERIDIAN WEST

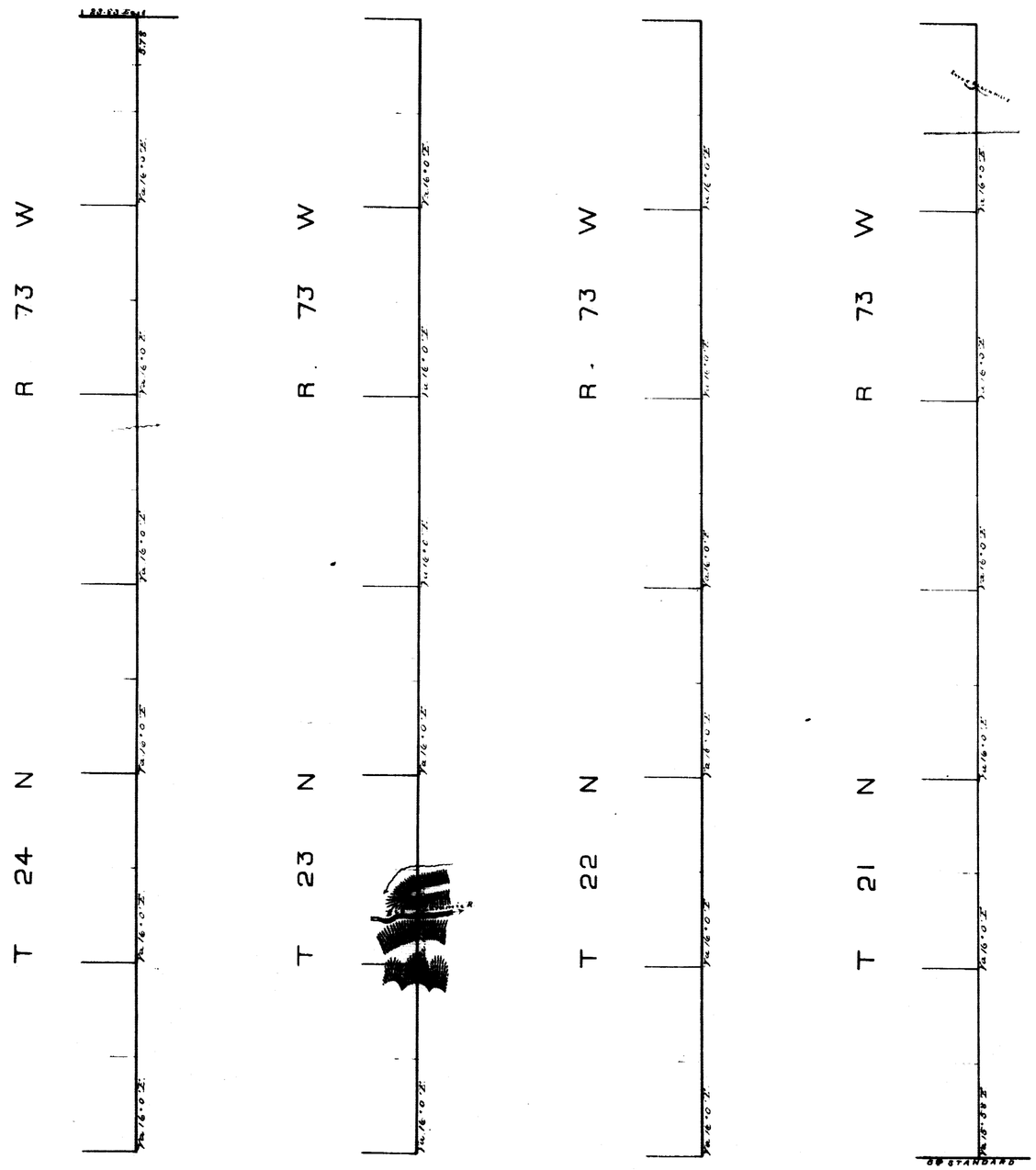

Surveys Designated	By Whom Surveyed	Date of Contract	Amt. of Surveys	When Surveyed
9th Guide Meridian Bet. 5th & 6th Standards	Henry G. Hay	July 14 1871.	28 . 85 . 78	

I hereby certify that the above Diagram of the Ninth Guide Meridian West, of 6th Principal Meridian, between the 5th and 6th Standard Parallels North, in Wyoming Territory, is strictly conformable to the field notes of the Survey thereof on file in this Office, which have been examined and approved.

Surveyor General's Office
Cheyenne Wyo. Dec. 27. 1871.

Silas Reed
Surv't Gen'l.