(44)

Click Here for Field Notes

41

790

TOWNSHIP [redacted] NORTH, RANGE N[redacted] WEST of the 6th Principal MERIDIAN.

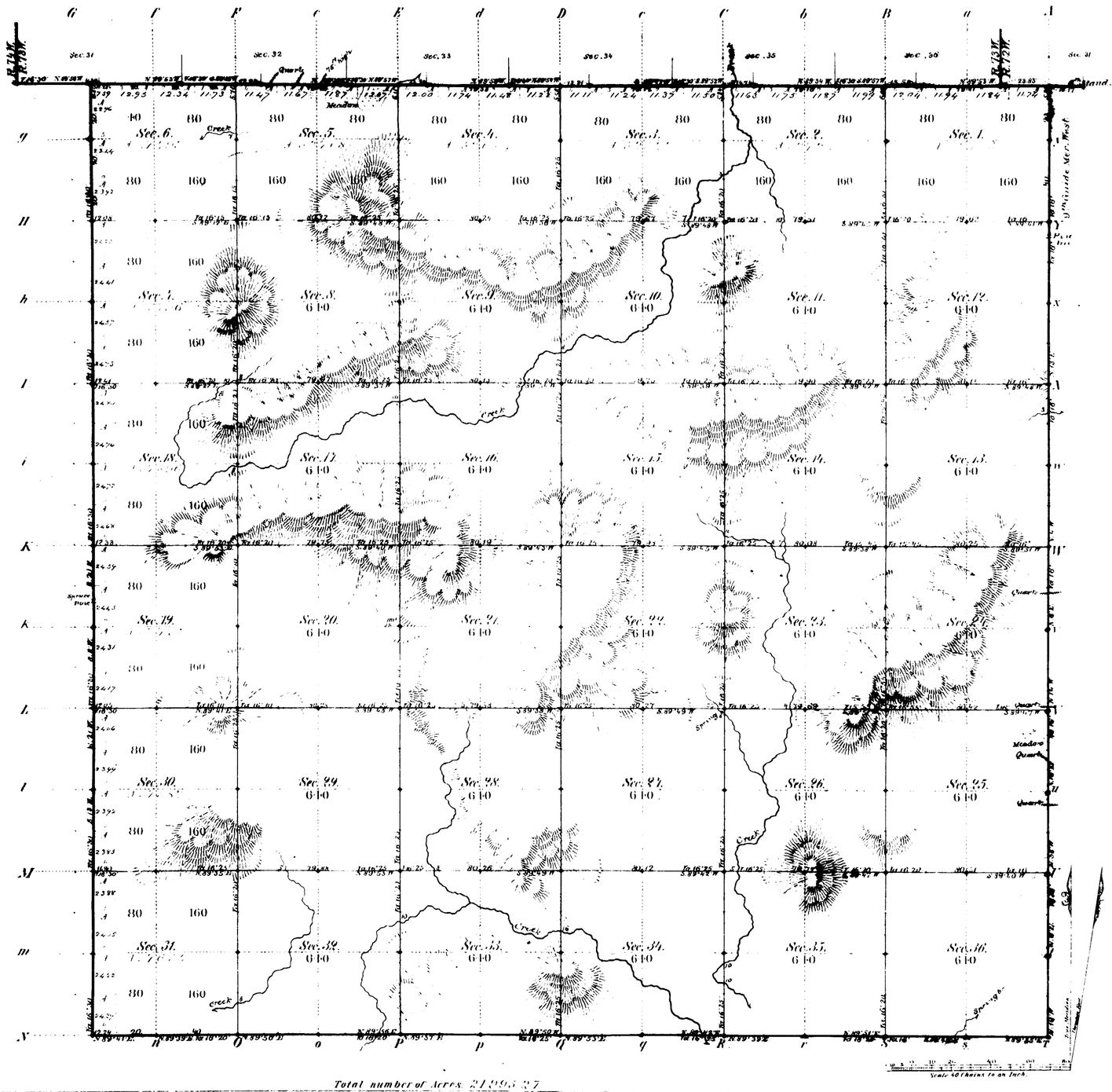

Total number of Acres 21996.27

Surveys Designated	By Whom Surveyed	Date of Contract	Amount of Surveys Mls. Chs. Lks.	When Surveyed	Magnetic Declination
S. & W. Township lines	Alfred M. Rogers	July 5, 1871	11 . 59 . 04	August 1871	16°26' East
Subdivisions	Moses F. Orwig	Febr. 7, 1881	58 . 50 . 26	March 1881	16°20' "
Connections	" " "	" " "	70 . 44	" "	
9th Guide Mer. W.	Henry G. Hay	July 1, 1871	5 . 63 . 88	August 1871	
8th Stand. Parl. S.	" " "	" "	5 . 71 . 28	" "	

The above Map of Township No. 24 North of Range No. 73 West of the Sixth Principal Meridian Wyoming Territory is strictly conformable to the field notes of the survey thereof on file in this Office, which have been examined and approved

Surveyor General's Office,
Cheyenne, Wyoming
[illegible] 1881.

Surv. Gen.l

600

A. Gast & Co. St. Louis Mo.

24 - 73

0006

Click Here for Field Notes

NINTH GUIDE MERIDIAN WEST

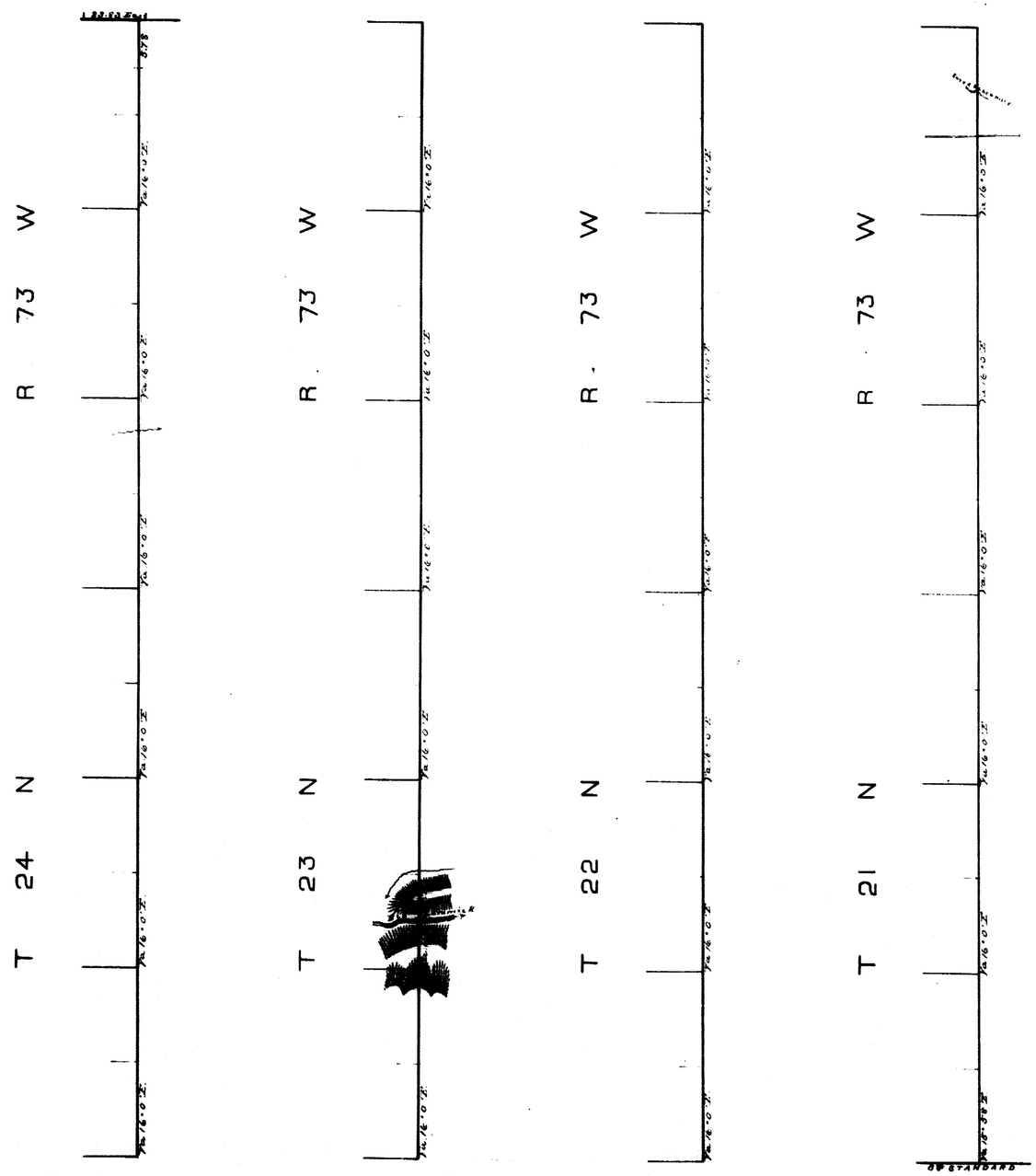

Surveys Designated	By Whom Surveyed	Date of Contract	Dat. of Survey	When Surveyed
9th Guide Meridian Bet. 5th & 6th Standards	Henry G. Hay	July 14 1871.	28 . 05 . 78	

I hereby certify that the above Diagram of the Ninth Guide Meridian West, of 6th Principal Meridian, between the 5th and 6th Standard Parallels North, in Wyoming Territory, is strictly conformable to the field notes of the survey thereof on file in this Office, which have been examined and approved.

Surveyor General's Office
Cheyenne Wyo. Dec. 27/1871.

Silas Reed
Surv't Genl.

Click Here for Field Notes

Indexed

EXTERIOR LINES

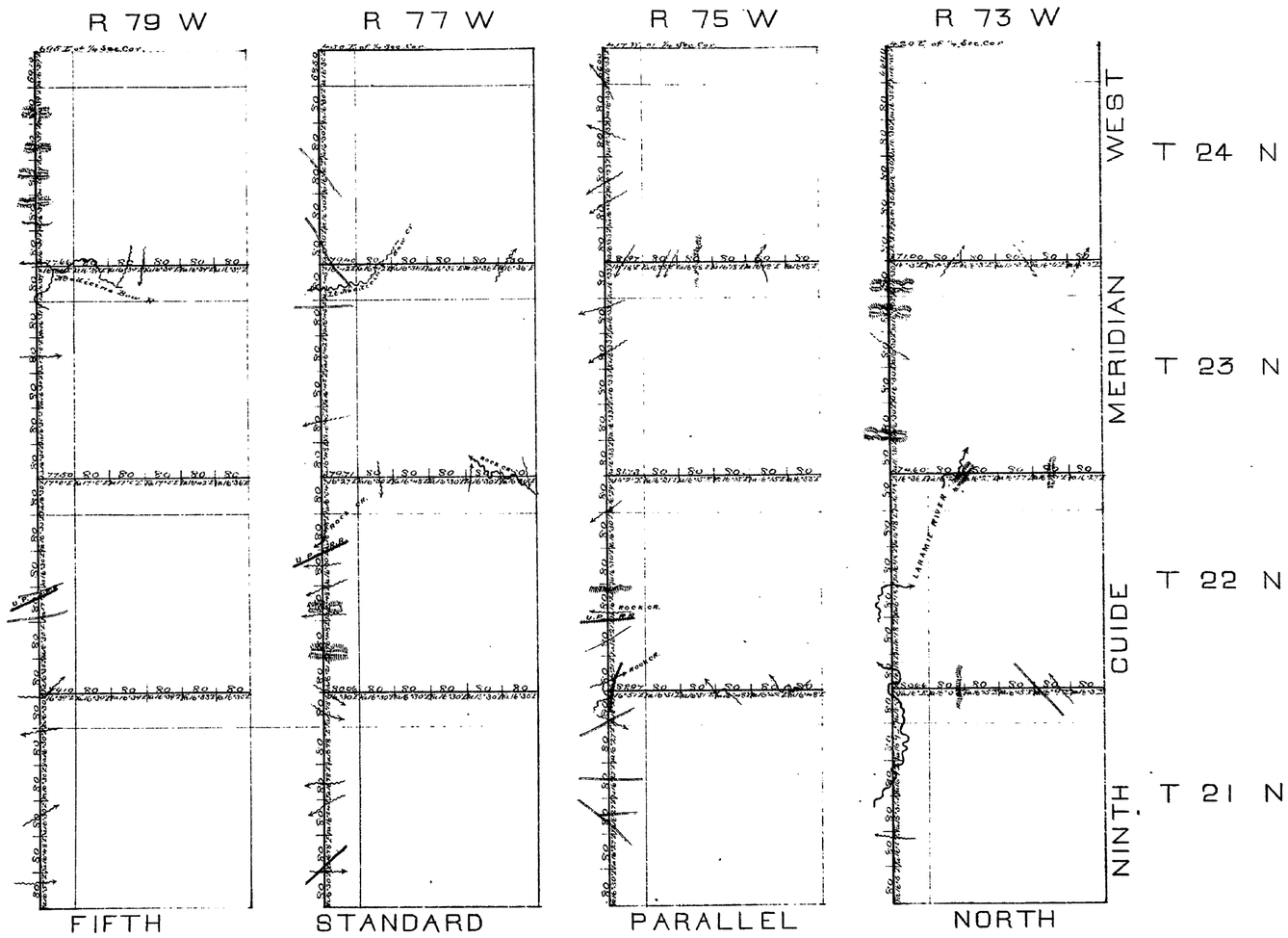

Surveys Designated	By Whom Surveyed	Date of Contract	Dist. of Surveys	When Surveyed
			M. Ch. Lks.	
Exterior Lines	Alfred Mc Rogers	July 5th 1871	167 . 17 . 76	Aug 10 - Sept 21 -
Connections			19 " 52	1871

I hereby certify that the above Diagram of the exterior lines of Townships 21. 22 23 and 24 North, of Ranges 73, 75. 77 and 79 West of 6th Principal Meridian, in Wyoming Territory, is strictly conformable to the field notes of the survey thereof, on file in this Office, which have been examined and approved.

Surveyor General's Office
Cheyenne, Wyo. Dec. 27th 1871

Silas Reed
Sur. Genl.