8062 **Click Here for Field Notes**

ORIGINAL

# TOWNSHIP 25 NORTH, RANGE 74 WEST, OF THE SIXTH PRINCIPAL MERIDIAN, WYOMING.

## DEPENDENT RESURVEY AND SUBDIVISION OF SECTION 15

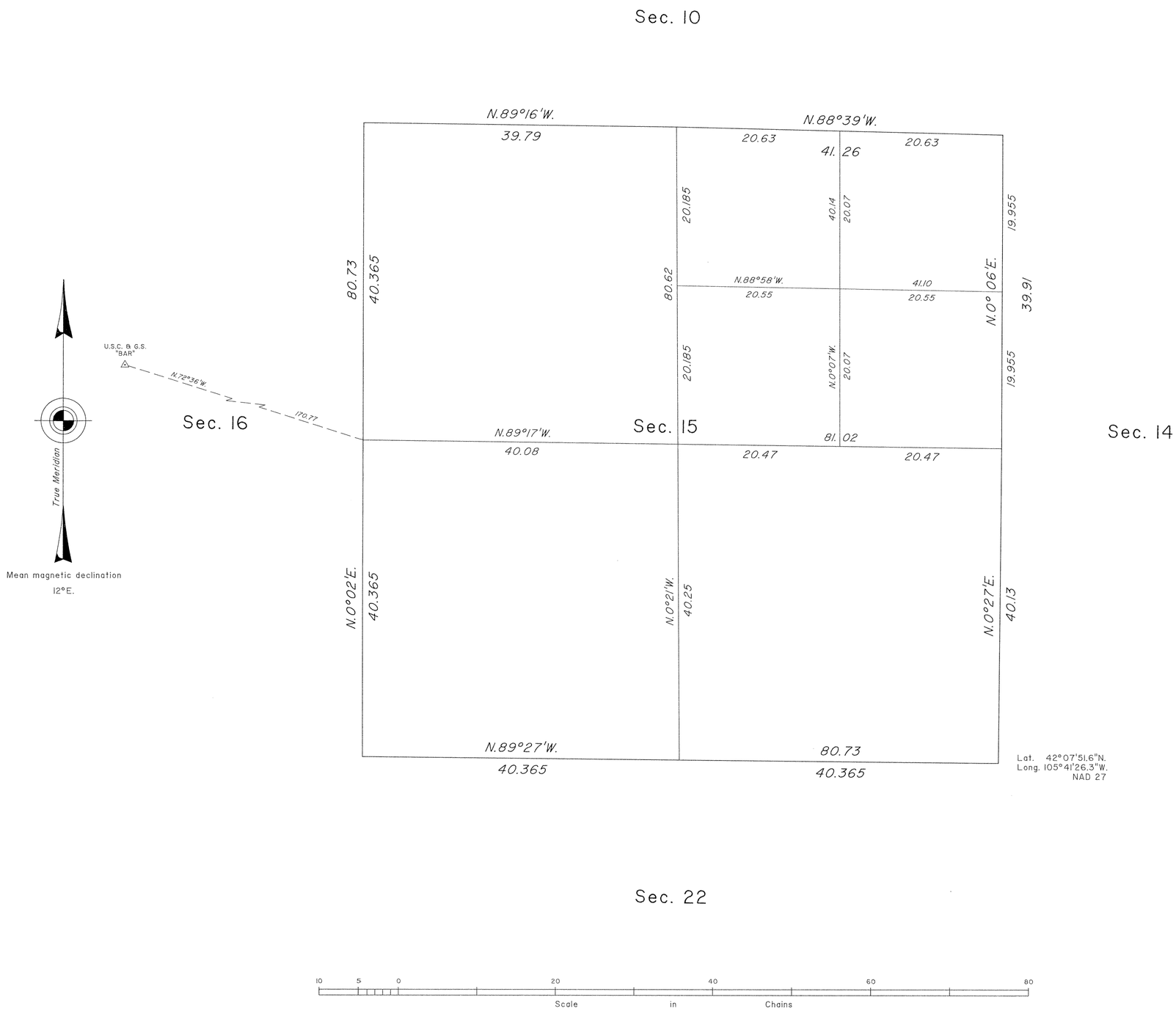


A history of surveys is contained in the field notes.

This plat represents the dependent resurvey of a portion of the subdivisional lines designed to restore the corners in their true original locations according the best available evidence, and the subdivision of section 15, T. 25 N., R. 74 W., Sixth Principal Meridian, Wyoming.

The lottings and areas are as shown on the plat approved December 30, 1881.

Survey executed by Anthony Mule', Cadastral Surveyor, beginning August 2, 1990, and completed August 9, 1990, pursuant to Special Instructions dated July 26, 1990, for Group No. 533, Wyoming.

UNITED STATES DEPARTMENT OF THE INTERIOR
BUREAU OF LAND MANAGEMENT

Cheyenne, Wyoming August 17, 1995

This plat is strictly conformable to the approved field notes, and the survey, having been correctly executed in accordance with the requirements of law and the regulations of this Bureau, is hereby accepted.

For the Director

John P. Lee

Chief Cadastral Surveyor for Wyoming

W.H.B.

JKM

OFFICIALLY FILED: October 10, 1995

698 A

Click Here for Field Notes

(12)

947

66

# TOWNSHIP No. 25 NORTH. RANGE No. 74 WEST of the 6th Principal MERIDIAN.

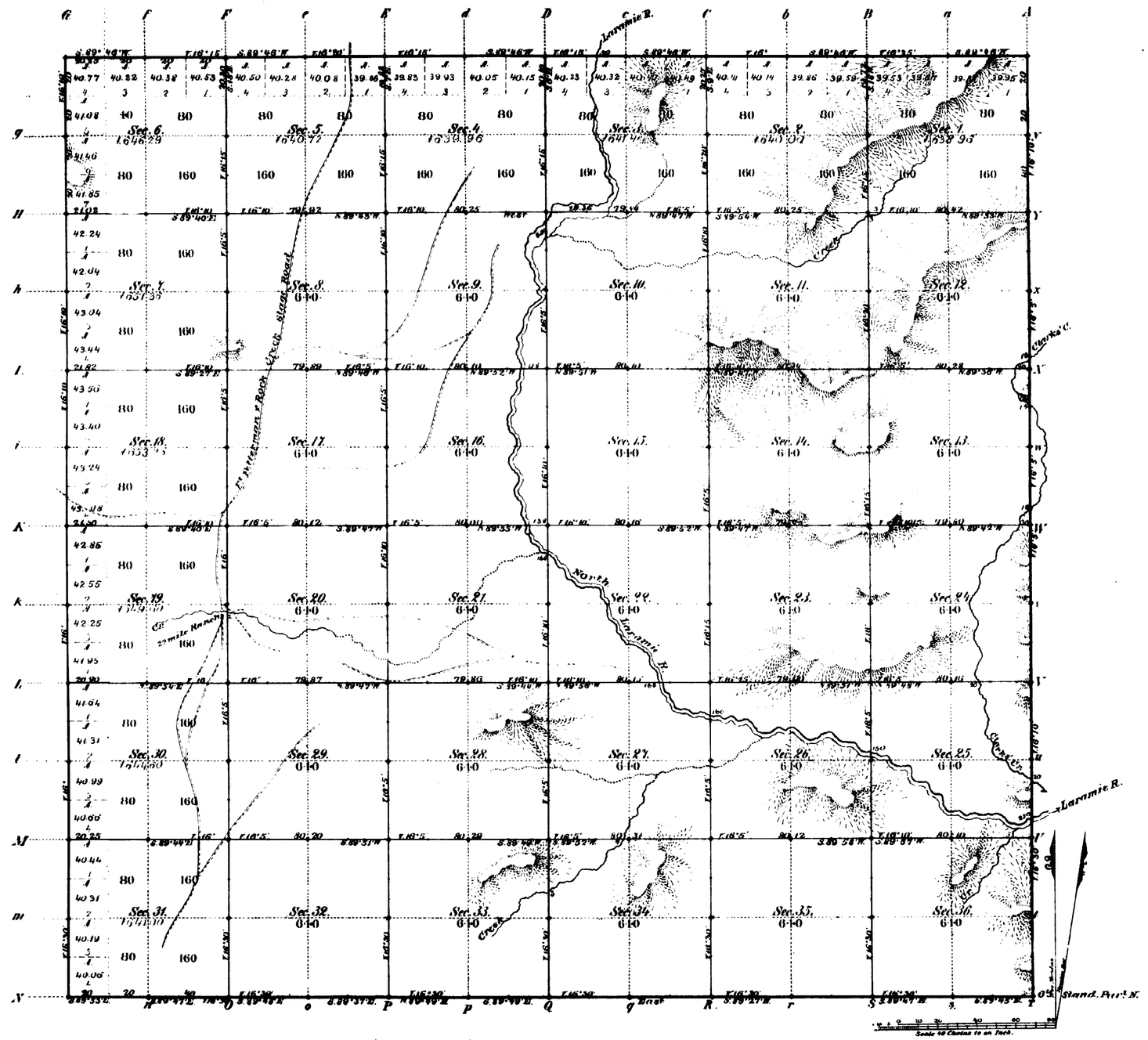


Total number of Acres. 23087.21

| Surveys Designated | By Whom Surveyed | Date of Contract | Amount of Surveys Mos | Chs | Lks | When Surveyed | Magnetic Declination |
|---|---|---|---|---|---|---|---|
| N. E. & W. Township lines | Downey & Grant | May 7th 1881 | 18 | 0 | 25 | May 30 - June 2, 1881 | 16° 30' East |
| Subdivisions | Chas. McCarthy & Forbes | " " " | 60 | 7 | 77 | June 3-9, 1881 | 16° 30' " " |
| Connections | | | | | | | |
| 6th Stand. Par. N. | Henry G. May | July 1, 1871 | 6. | 0. | 0 | August 1871 | |

The above Map of Township No. 25 North of Range No. 74 West of the Sixth Principal Meridian Wyoming Territory is strictly conformable to the field notes of the survey thereof on file in this Office, which have been examined and approved.

Surveyor General's Office,
Cheyenne, Wyoming
December 30th 1881

Edw. C. Davis
Sur. Genl.

A. Gast & Co., St. Louis, Mo.

698

25 - 74

Click Here for Field Notes



# EXTERIOR LINES.

*Scale, 3 miles to an inch.* *Mag. variat. East.*

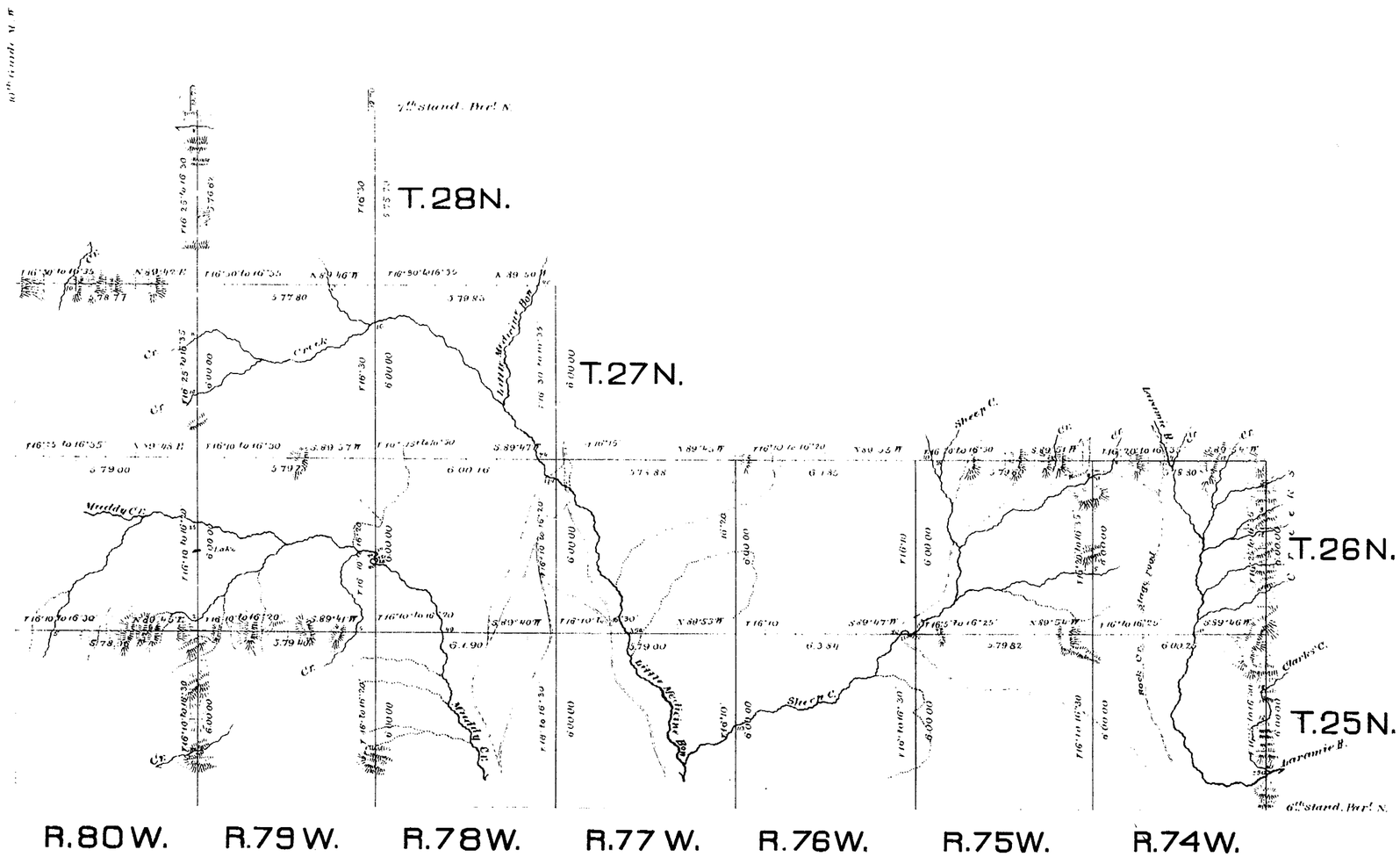


| Surveys Designated | By whom surveyed | Date of Contract | Amount of Surveys Rds | Chs. | Lks. | When Surveyed |
|---|---|---|---|---|---|---|
| Exterior lines | Downey & Grant | May 7th 1881 | 215 | 68 | 66 | May 30, to July 5, 1881 |
| Connections | " " " | " " " | | 32 | 40 | " " " |

I hereby certify that the above diagram of the exterior lines of Townships 25 and 26 North, Ranges 74 to 80 West inclusive, Township 27 North, Ranges 75 to 80 West inclusive, and Township 28 North, Range 79 West of the 6th Prin. Meridian, Wyoming Territory is strictly conformable to the field notes of the survey thereof on file in this Office, which have been examined and approved.

Surveyor General's Office,
Cheyenne, Wyo. Dec. 29th 1881.

Edw. C. David
Surveyor General.

Click Here for Field Notes

Ret. Notes Rs. 74-80 W.



# SIXTH STANDARD PARALLEL NORTH

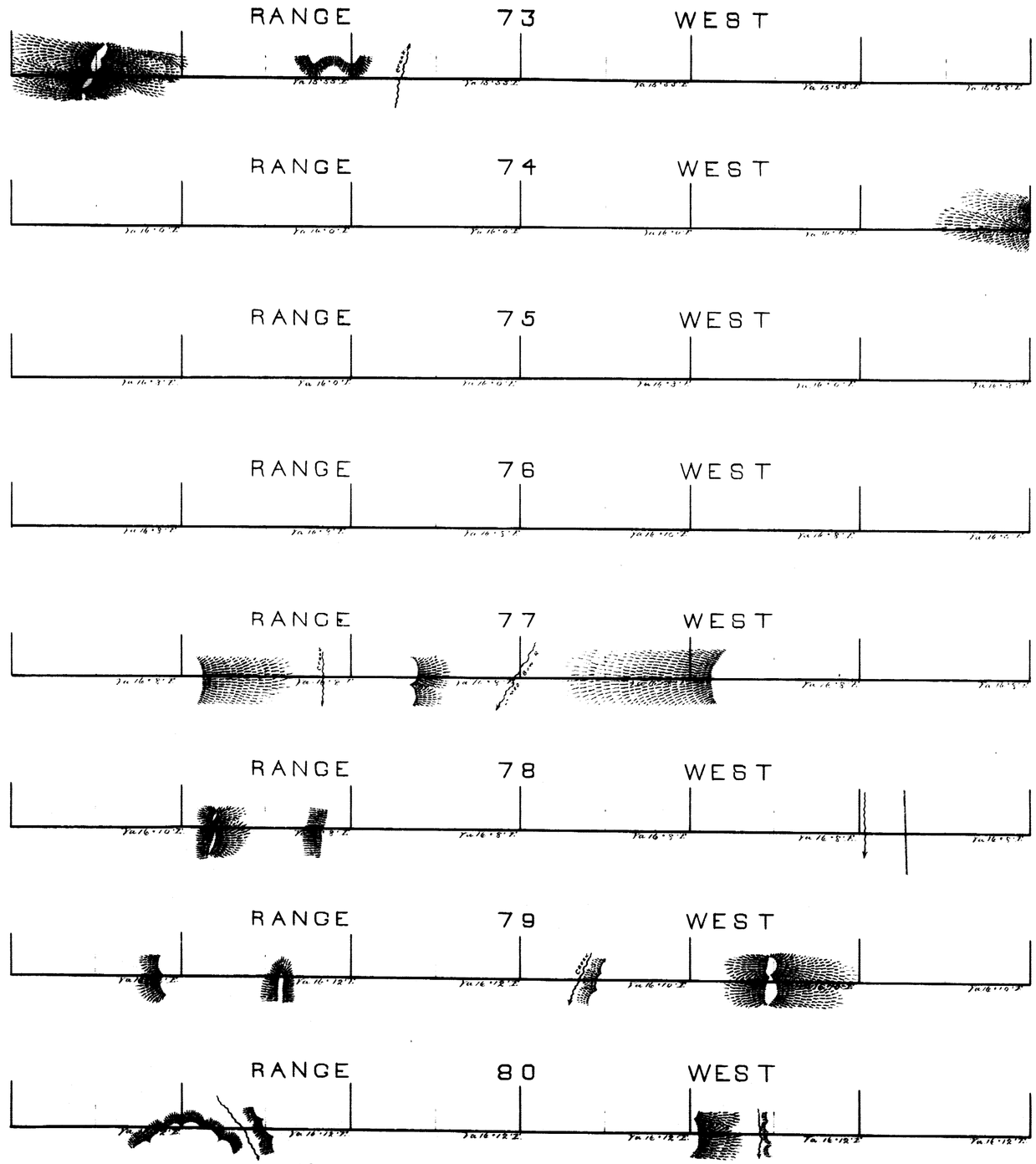


| Surveys Designated | By Whom Surveyed | Date of Contract | Amt. of Surveys | When Surveyed |
|---|---|---|---|---|
| 6th Stand. Par. | H. G. Hay | July 1st 1871 | 48. 00. 00 | |

I hereby certify that the above Diagram of the 6th Standard Parallel North, between the 9th and 10th Guide Meridians, West of 6th Principal Meridian, in Wyoming Territory, is strictly conformable to the field notes of the Survey thereof, on file in this Office, which have been examined and approved.

Surveyor General's Office
Cheyenne Wyo Dec. 27 1871

Silas Reed
Sur. Gen.