Click Here for Field Notes

Click Here for Boundary Field Notes

accession no 3295

(4-675a)

ORIGINAL

Resurvey Township No. 49 North, Range No. 87 West of the Sixth Principal Meridian, Wyoming

In 4 Sheets

Sheet 1

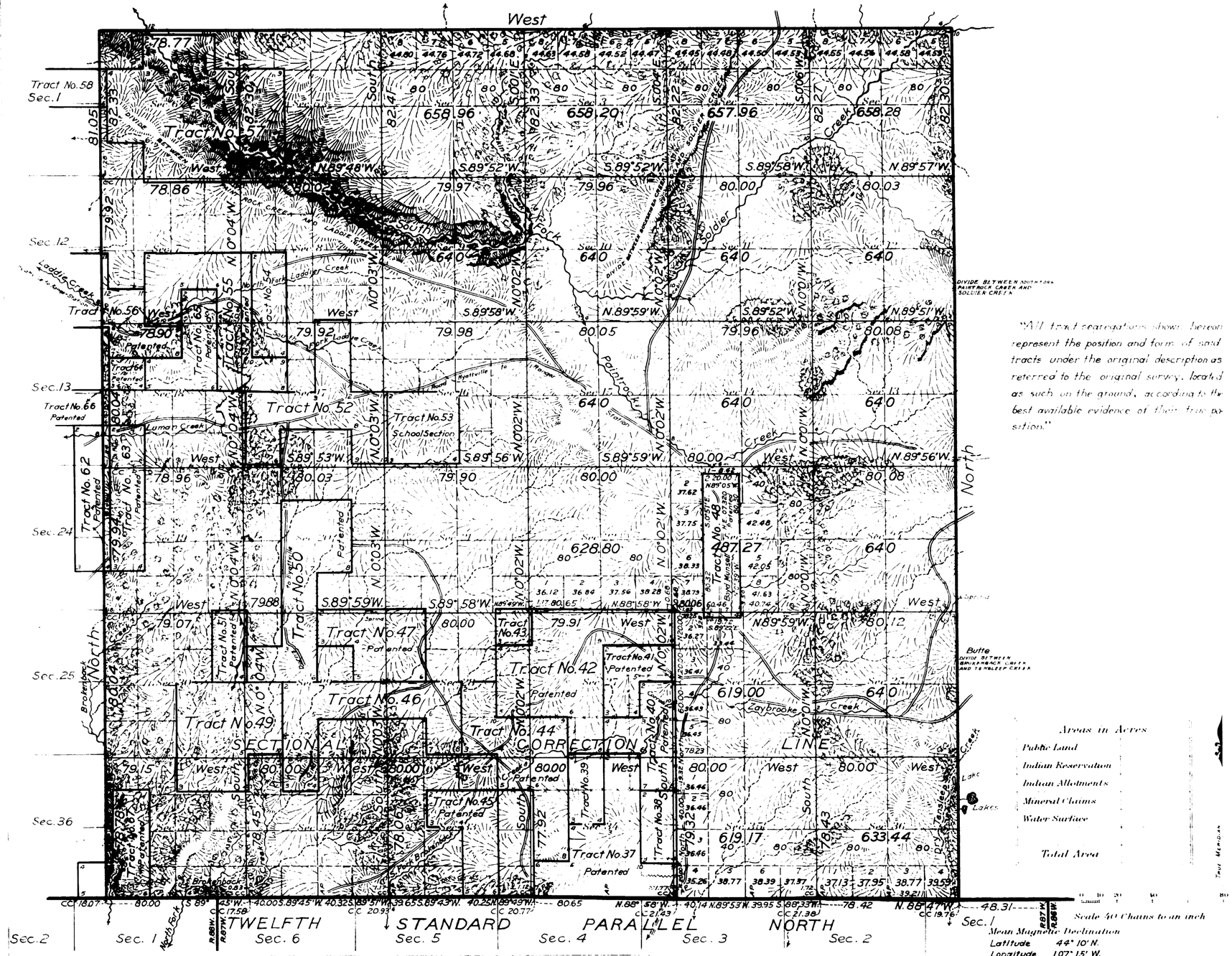

"All tract segregations shown hereon represent the position and form of said tracts under the original description as referred to the original survey, located as such on the ground, according to the best available evidence of their true position."

Areas in Acres	
Public Land	
Indian Reservation	
Indian Allotments	
Mineral Claims	
Water Surface	
Total Area	

Scale 40 Chains to an inch

Mean Magnetic Declination
Latitude 44° 10' N.
Longitude 107° 15' W.

Surveys Designated	By Whom Surveyed	No.	Group Date	Amount of Surveys Mls.	chs.	lks.	When Surveyed Begun	Completed
Resurvey Subdivision Lines	Kenneth W. Bond	67	April 5, 1923	59	78	80	August 8, 1923	July 25, 1924
Segregated Tract Lines	"	"	"	50	50	15	August 11, 1923	October 9, 1924
Connecting Lines	"	"	"	3	43	12	August 11, 1923	October 9, 1924
RESURVEY 12 th Standard Parallel North	"	"	"	5	79	38	May 19, 1923	October 4, 1923
Resurvey North Township Line	"	"	"	5	78	77	July 21, 1924	July 23, 1924
Resurvey East Township Line	"	"	"	6	02	30	August 7, 1923	August 31, 1923
Resurvey West Township Line	"	"	"	6	01	05	October 5, 1923	July 12, 1924

Office of U.S. Supervisor of Surveys

Denver, Colorado, March 5, 1926

The above plat of Township No 49 North, Range No. 87 West of the Sixth Principal Meridian, Wyoming, in 4 sheets, Nos. 1 to 4, inclusive, is strictly conformable to the field notes of the survey thereof which have been examined and approved

U. S. Supervisor of Surveys

DEPARTMENT OF THE INTERIOR
GENERAL LAND OFFICE

Washington, D.C. Sept. 3, 1926.

The survey represented by this plat having been correctly executed in accordance with the requirements of law and the regulations of this office, is hereby accepted.

Acting Assistant Commissioner

2047-A

Trans to Buffalo L.O. Nov. 11, 1926

49-87

ORIGINAL

2047-B

Resurvey Township No. 49 North, Range No. 87 West of the Sixth Principal Meridian, Wyoming

Sheet 2

In 4 Sheets

Sections 5, 6, 7, 8, 16, 17, 18, 19, 20 and 21

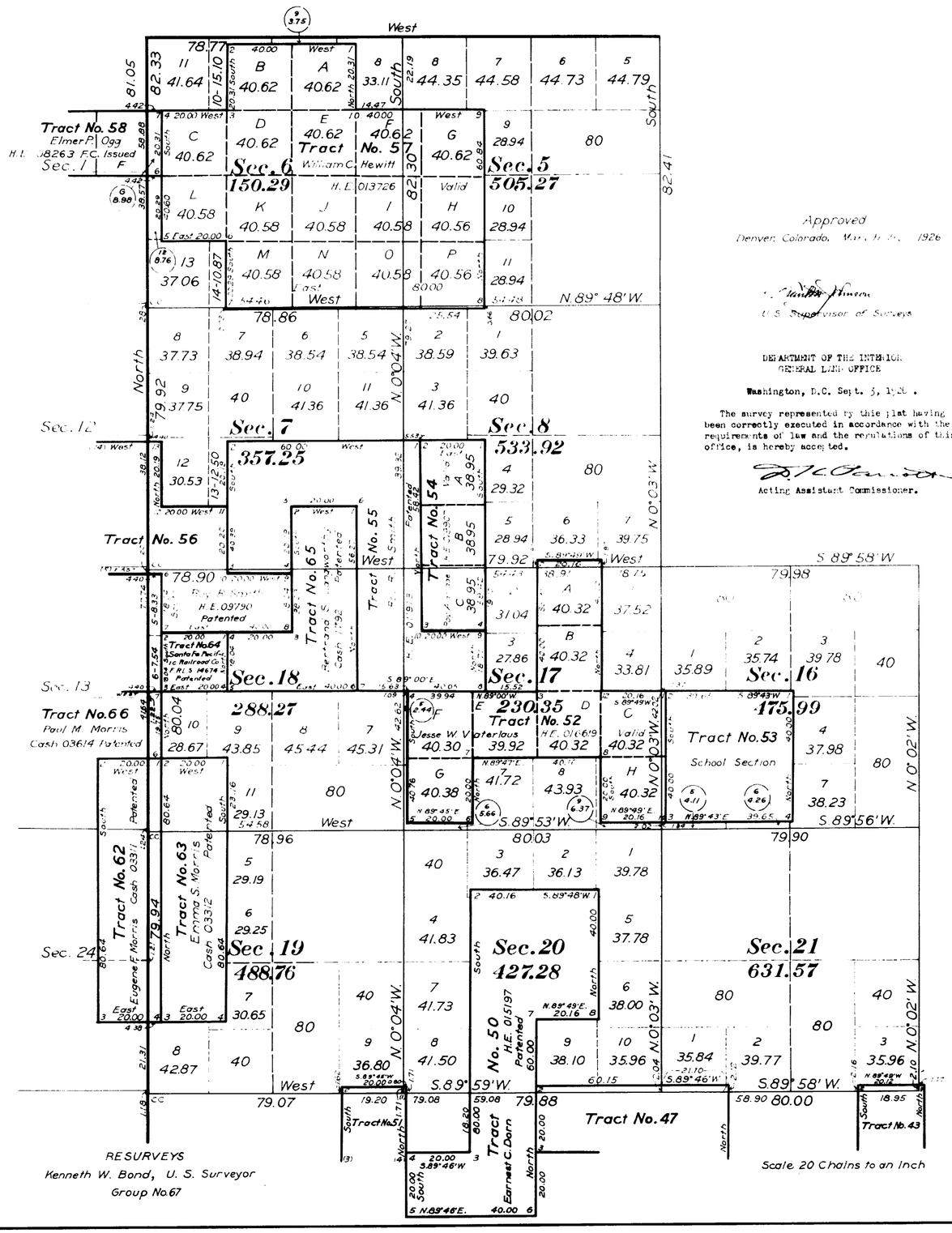

Approved
Denver, Colorado, March 16, 1926

U.S. Supervisor of Surveys

DEPARTMENT OF THE INTERIOR
GENERAL LAND OFFICE

Washington, D.C. Sept. 3, 1926.

The survey represented by this plat having been correctly executed in accordance with the requirements of law and the regulations of this office, is hereby accepted.

Acting Assistant Commissioner.

RESURVEYS
Kenneth W. Bond, U. S. Surveyor
Group No. 67

Scale 20 Chains to an Inch

Township 49 North, Range 87 West

49-87

3297

ORIGINAL

Sheet 3

Resurvey Township No. 49 North, Range No. 87 West of the Sixth Principal Meridian, Wyoming

In 4 Sheets

Sections 27, 28, 29, 30, 31, 32, 33 and 34

Scale 20 Chains to an Inch

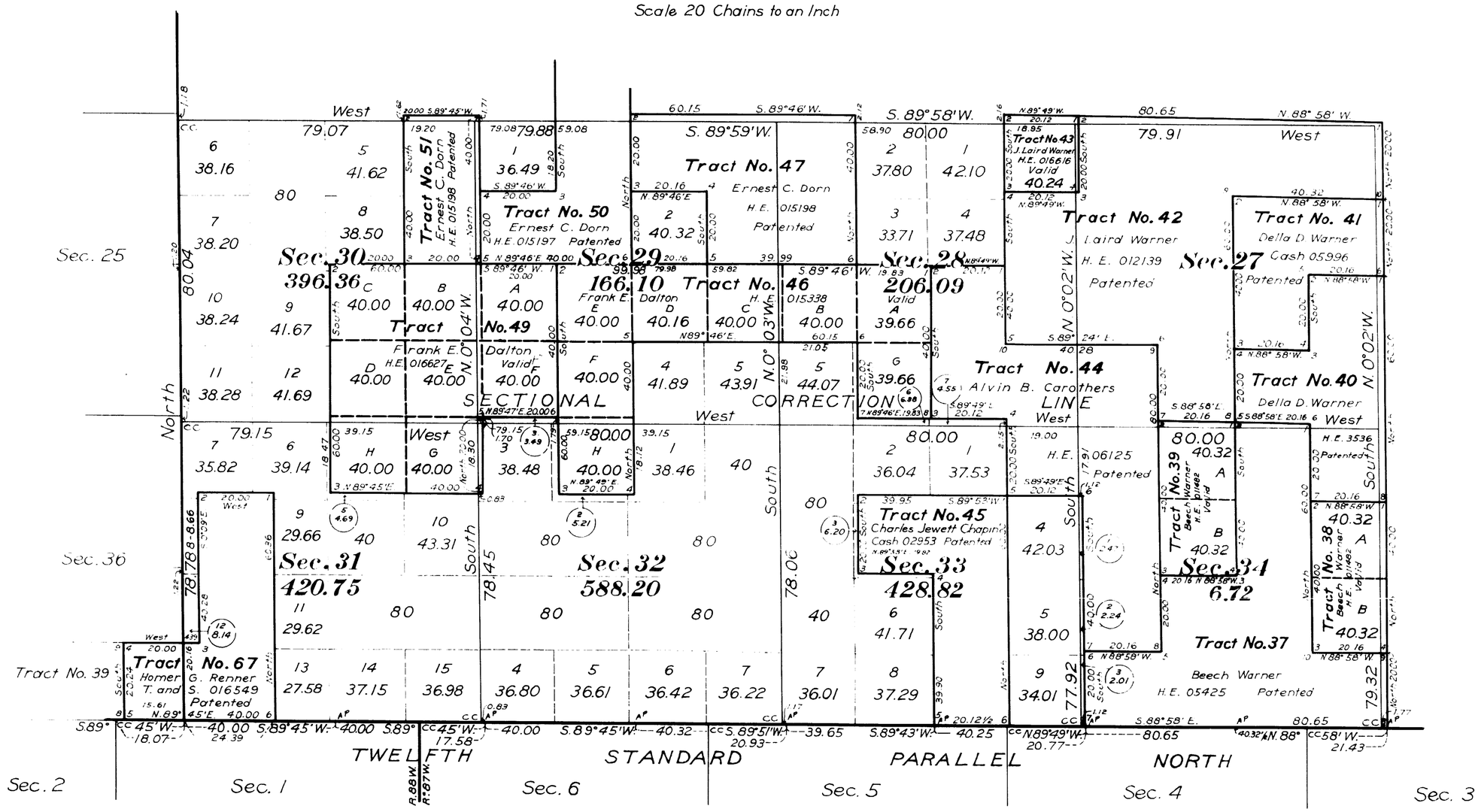

Note: Tract 49-E in Sec. 29 changed to 49-F (Letter "E" July 15, 1931)

RESURVEYS
Kenneth W. Bond, U. S. Surveyor
Group No. 67

DEPARTMENT OF THE INTERIOR
GENERAL LAND OFFICE

Washington, D.C. September 3, 1926.
The survey represented by this plat having been correctly executed in accordance with the requirements of law and the regulations of this office, is hereby accepted.

Acting Assistant Commissioner.

Approved
Denver, Colorado, March 5, 1926

U.S. Supervisor of Surveys

2047-C

Trans to Buffalo Co
Nov 11, 1926

49-87

ORIGINAL

Sheet 4

Resurvey Township No. 49 North, Range No. 87 West of the Sixth Principal Meridian, Wyoming

In 4 Sheets

Kenneth W. Bond, U.S. Surveyor

Group No. 67

Index to Segregated Tracts

RESURVEY	ORIGINAL SURVEY							
Tract No.	T.	R.	Sec.	Subdivisions	ENTRY Kind	ENTRY No.	Status in Land Office	Entryman
37	49	87	34	W½NE¼, NE¼SW¼, S½SW¼, W½SE¼, SE¼SE¼	H.E.	05[illegible]	Patented	Ben. F. Warner
38	"	"	34	SE¼NE¼, NE¼SE¼	H.E.	011[illegible]	Valid	Beech Warner
39	"	"	34	E½NW¼	H.E.	[illegible]482	Valid	Beech Warner
40	"	"	27	NE¼SE¼, S½SE¼				
	"	"	34	NE¼NE¼	H.E.	[illegible]	Patented	Della D. Warner
41	"	"	27	SE¼NE¼, NW¼SE¼	Cash	[illegible]	Patented	Della D. Warner
42	"	"	27	N½NE¼, NW¼, W½SW¼, SE¼SW¼				
	"	"	28	SE¼NE¼, NE¼SE¼	H.E.	[illegible]	Patented	Laird Warner
43	"	"	28	NE¼NE¼	H.E.	0[illegible]	Valid	Laird Warner
44	"	"	27	SW¼SW¼				
	"	"	28	W½SE¼, SE¼SE¼				
	"	"	33	NE¼NE¼				
	"	"	34	W½NW¼, NW¼SW¼	H.E.	061[illegible]	Patented	Alvin H. Carothers
45	"	"	33	SW¼NE¼, SE¼NW¼, W½SE¼	Cash	02953	Patented	Charles Jewett Chapin
46	"	"	28	E½SW¼, NW¼SW¼				
	"	"	29	E½SW¼, [illegible]SE¼				
	"	"	32	NE¼NW¼	H.E.	015338	Valid	Frank E. Dalton
47	"	"	28	W½NW¼				
	"	"	29	E½NE¼, NW¼NE¼	H.E.	015398	Patented	Ernest C. Dorn
48	"	"	33	E½NW¼, E½SW¼	H.E.	0[illegible]320	Patented	Boyd Munsell
49	"	"	29	W½SW¼				
	"	"	30	SE¼				
	"	"	31	NE¼NE¼	H.E.	0[illegible]6[illegible]	Valid	Frank E. Dalton
50	"	"	20	SW¼NE¼, SE¼NW¼, E½SW¼				
	"	"	20	NW¼SE¼				
	"	"	29	N½NW¼, [illegible]	H.E.	[illegible]	Patented	Ernest C. Dorn
51	"	"	35	E½NE¼	H.E.	[illegible]	Patented	Ernest C. Dorn
52	"	"	17	W½NE¼, W½SW¼, N½NW¼				
	"	"	17	NW¼SE¼, E½SE¼	H.E.	016659	Valid	Jesse W. Vaterlaus
53	"	"	16	SW¼	S. Pref. Right		Grant	State of Wyoming
54	49	88	12	E½SE¼				
	"	"	13	NE¼NE¼	H.E.	019907	Valid	Roy Aldridge
55	"	"	12	W½SW¼, NE¼SW¼, W½SE¼				
	"	"	13	NW¼NE¼, S½NE¼	H.E.	011913	Patented	Roy R. Smith
56	"	"	11	E½NW¼, NE¼SW¼, W½SE¼				
	"	"	11	SE¼SE¼				
	"	"	13	NW¼NW¼				
	"	"	14	NE¼NE¼	H.E.	09790	Patented	Roy R. Smith
57	"	"	1	Lots 3 and 4, S½NE¼, S½NW¼				
	"	"	1	SW¼, SE¼				
	"	"	2	SE¼NE¼, NE¼SE¼	H.E.	013726	Valid	William C. Hewitt
58	"	"	2	Lot 4, SW¼NE¼, S½NW¼				
	"	"	2	NW¼SW¼				
	"	"	3	Lot 1, SE¼NE¼, NE¼SE¼	H.E.	08263	F.C. Issued	Elmer P. Ogg
62	"	"	14	SW¼SE¼				
	"	"	23	W½NE¼, NW¼SE¼	Cash	03311	Patented	Eugene F. Morris
63	"	"	14	SE¼SE¼				
	"	"	23	E½NE¼, NE¼SE¼	Cash	03312	Patented	Emma S. Morris
64	"	"	14	SE¼NE¼	F.R.L.S.	14674	Patented	Santa Fe Pacific Railroad
65	"	"	12	SE¼SW¼				
	"	"	13	NE¼NW¼, S½NW¼	Cash	1792	Patented	Bertrand S. Langworthy
66	"	"	14	SE¼NW¼, N½SW¼, NW¼SE¼	Cash	03614	Patented	Paul M. Morris
67	"	"	35	SE¼NE¼, E½SE¼, SW¼SE¼	T. and S.	016549	Patented	Homer G. Renner

Approved
Denver, Colorado, March 5, 1926

U.S. Supervisor of Surveys

DEPARTMENT OF THE INTERIOR
GENERAL LAND OFFICE

Washington, D.C. Sept. 3, 1926.

This index diagram having been properly prepared, is hereby accepted.

Acting Assistant Commissioner

204-C.

Blue Ridge Blueprint Co. Denver, Colo.

49-87

Click Here for Field Notes

3294

93

TOWNSHIP No. 49 NORTH, RANGE No. 87 WEST of the 6th Principal MERIDIAN.

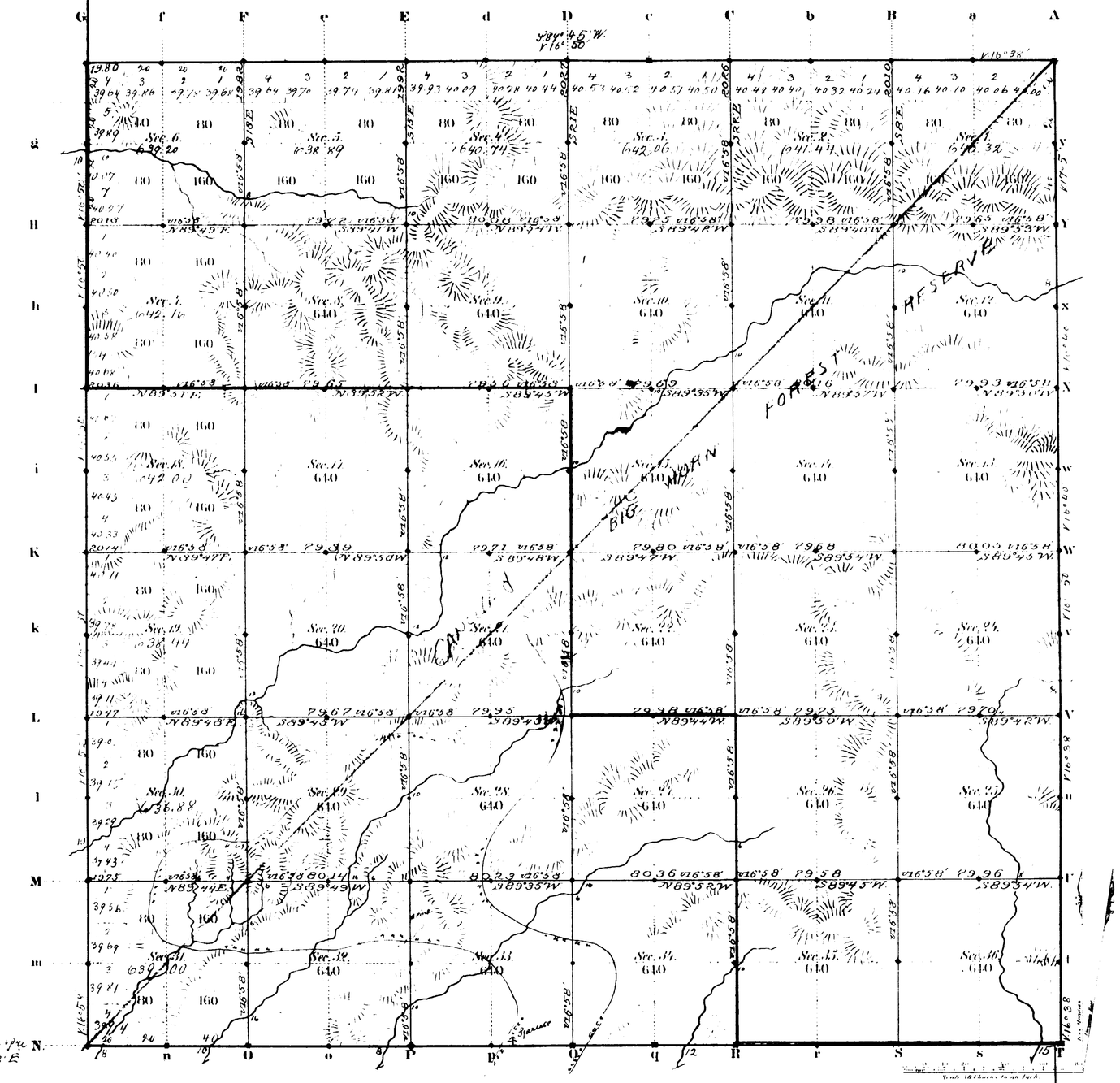

Total number of Acres 23,041.13

Surveys Designated	By Whom Surveyed	Date of Contract	Amount of Surveys Miles	Chs	Lks	When Surveyed	Magnetic Declination
E. W. Township lines	Ed. F. Stahle	Sept. 21, 1880	17.	74	80	Oct. 14, 25, 26, 1883	16° 48' East
Subdivisions	" "	" "	59	76	89	Dec. 19-22 "	16° 58 "
Connections							
12th Stan. Par. N.	" "	" "	6	00	00	Oct. 17, 18, 1883	

The above Map of Township No. 49 North of Range No. 87 West of the Sixth Principal Meridian Wyoming Territory is strictly conformable to the field notes of the survey thereof on file in this Office, which have been examined and approved.

Surveyor General's Office,
Cheyenne, Wyoming
March 26th 1884

Edw. C. Dawes
Surv. Gen.l

2047

Ex. J
4-87

(27)

3643

14

12th Standard Parallel North

along S. Boundary of Tps. 49 N., Rgs. 86, 87 & 88 W. 6th P. M. Wyoming Terr.

Course N. 89° 38' E

Mag Var. East, Scale 40 chs to 1 inch



Surveys Designated	By whom made	Date of Contr.	Lnth. of Surveys			When Surveyed
			miles	chs.	lks.	
12th Stand. Paral. N	Ed. S. Stahl	Sept. 21, 1880	17	10	16	Oct. 17 & 18, 1883

I hereby certify, that the above diagram of the 12th Stand Par N along S Bdy of Tps 49 N Rgs 86, 87 & 88 W. 6th P. M. Wyo Terr is strictly conformable to the field notes of the survey thereof on file in this Office, which have been examined and approved

Surveyor General's Office,
Cheyenne Wyom March 26 1884

Edw. C. David
Surveyor Genl

2146

Indian accession no 3646

EXTERIOR LINES

Magnetic Variation East. Scale 3 miles to 1 inch.



Surveys Designated	By Whom Surveyed	Date of Contract	Amount of Surveys Mi	Chs	Lks	When Surveyed
Exterior lines	Ed F. Stahle	Sept. 21st 1880	101	40	59	Oct 19-Nov 1st 1883
Connections	" "	" " "		28	86	" " "

I hereby certify that the above diagram of the Exterior lines of Tp's 49, 50, 51 & 52 N. Ranges 86, 87 & 88 W. of the 6th P.M. Wyo. Ter. is strictly conformable to the field notes of the survey thereof on file in this office which have been examined and approved

Surveyor General's Office
Cheyenne Wyoming
March 26th 1884

Edw. C. David
Surv. Gen'l

98-A
RECEIVED S. G. O.
AUG 11 1903
CHEYENNE, WYO.

1915

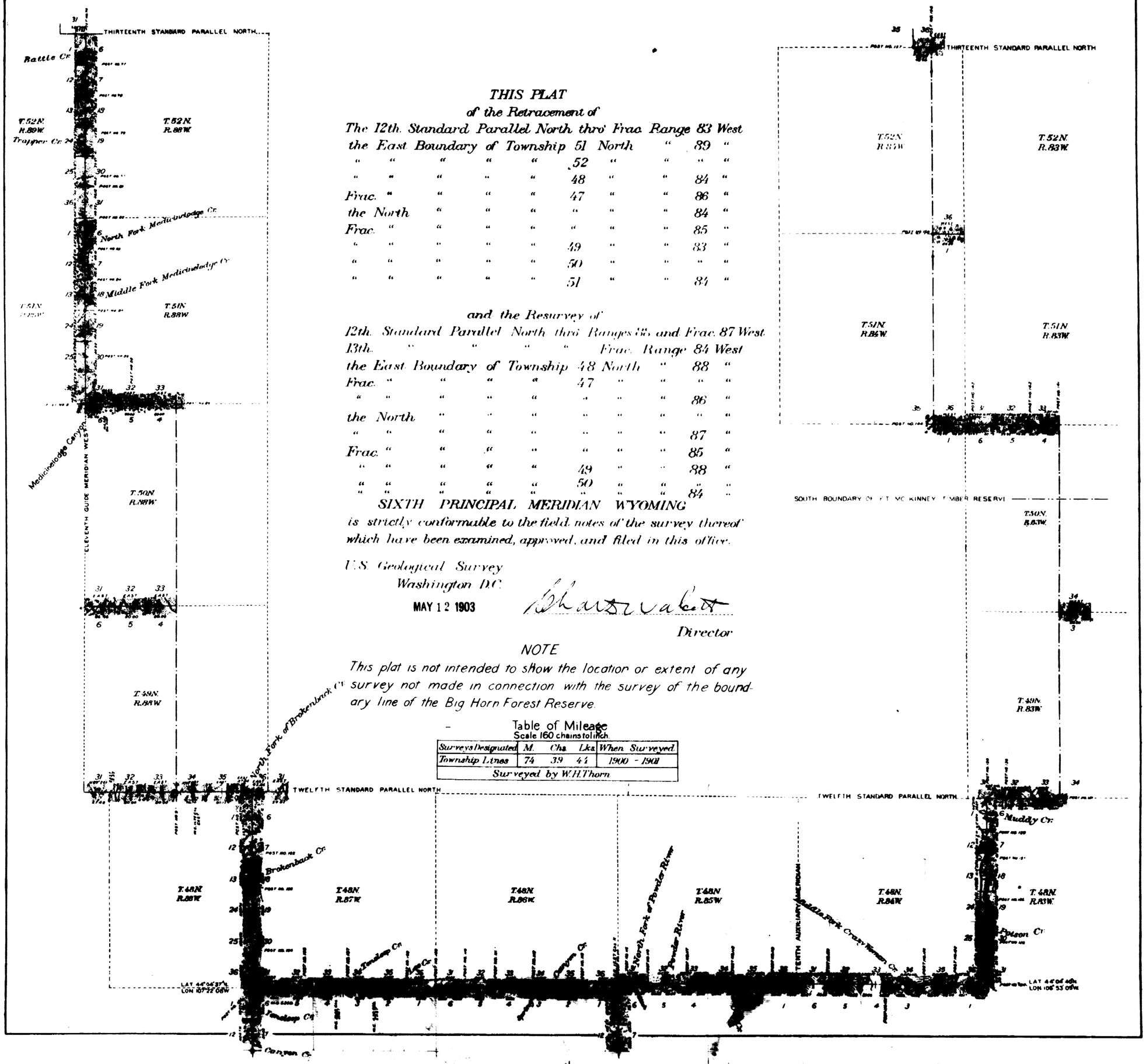

THIS PLAT
of the Retracement of
The 12th. Standard Parallel North thro' Frac. Range 83 West
the East Boundary of Township 51 North " 89 "
" " " " " 52 " " " "
" " " " " 48 " " 84 "
Frac. " " " " 47 " " 86 "
the North " " " " " " 84 "
Frac. " " " " " " " 85 "
" " " " " 49 " " 83 "
" " " " " 50 " " " "
" " " " " 51 " " 84 "

and the Resurvey of
12th. Standard Parallel North thro' Ranges 88 and Frac. 87 West
13th. " " " " Frac. Range 84 West
the East Boundary of Township 48 North " 88 "
Frac. " " " " 47 " " " "
" " " " " " " " 86 "
the North " " " " " " " "
" " " " " " " " 87 "
Frac. " " " " " " " 85 "
" " " " " 49 " " 88 "
" " " " " 50 " " " "
" " " " " " " " 84 "

SIXTH PRINCIPAL MERIDIAN WYOMING
is strictly conformable to the field notes of the survey thereof which have been examined, approved, and filed in this office.

U.S. Geological Survey
Washington D.C.
MAY 12 1903

Director

NOTE

This plat is not intended to show the location or extent of any survey not made in connection with the survey of the boundary line of the Big Horn Forest Reserve.

Table of Mileage
Scale 160 chains to inch.

Surveys Designated	M.	Chs.	Lks.	When Surveyed.
Township Lines	74	39	44	1900 - 1901
Surveyed by W.H. Thorn				