40

Click Here for Field Notes

16

2696

(4-675a)

Resurvey Township No. 49 North, Range No. 96 West of the Sixth Principal Meridian, Wyoming

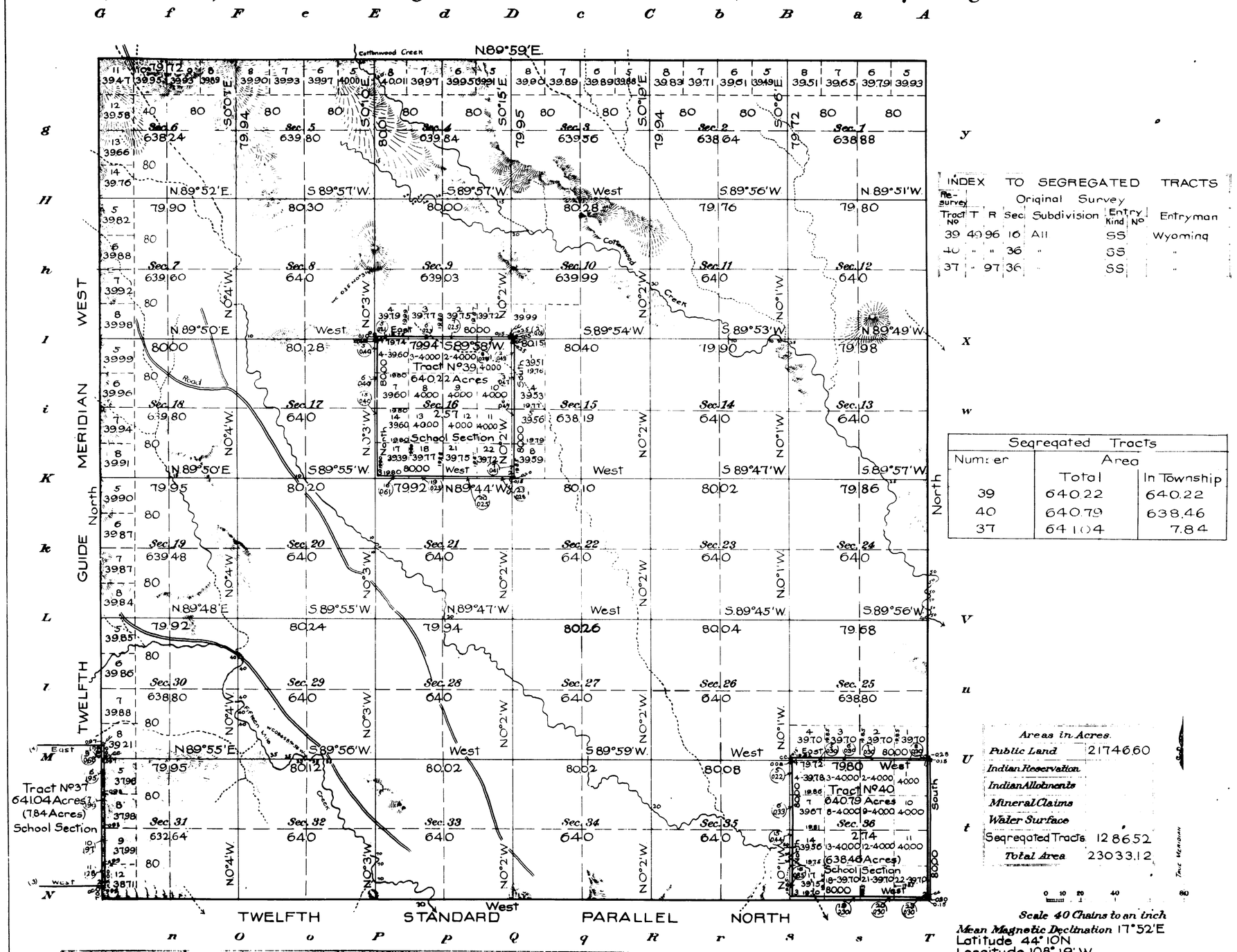

INDEX TO SEGREGATED TRACTS

Re-survey Tract No	T	R	Sec	Original Survey Subdivision	Entry Kind	Entry No	Entryman
39	49	96	16	All	SS		Wyoming
40	"	"	36	"	SS		"
37	"	97	36	"	SS		"

Segregated Tracts		
Number	Area Total	In Township
39	640.22	640.22
40	640.79	638.46
37	64.104	7.84

Areas in Acres.	
Public Land	21746.60
Indian Reservation	
Indian Allotments	
Mineral Claims	
Water Surface	
Segregated Tracts	1286.52
Total Area	23033.12

Scale 40 Chains to an inch

Mean Magnetic Declination 17°52'E
Latitude 44° 10'N
Longitude 108° 19' W

Surveys Designated.	By Whom Surveyed.	Contract No.	Contract Date	Amount of Surveys Mls.	chs.	lks.	When Surveyed. Begun.	Completed.
Resurvey N. & E. Township Lines	Brunt & Vance	317	Aug 20, 1906	11	79	72	Sept 9, 1906	Sept 12, 1906
Resurvey Subdivision Lines	" " "	"	Aug 20, 1906	60	00	22	Sept 10, 1906	Oct 1, 1906
Connecting Lines	" " "	"	"	00	7	85	" "	" "
Segregated Tr. Lines	" " "	316	Aug 20, 1906	12	00	00	April 10, 1907	April 12, 1907
Resurvey W. & S. Township Lines	Brunt & Bandy	303	May 27, 1905	12	00	00	July 20, 1905	July 29, 1905

Resurvey of

The above map of Township No. 49 North Range No. 96 West of the Sixth Principal Meridian Wyoming is strictly conformable to the field notes of the resurvey thereof on file in this office, which have been examined and approved.

U. S. Surveyor General's Office,

Cheyenne, Wyoming, December 7, 1910.

Surveyor General.

1532A

49-96

(23)

Click Here for Field Notes

2695

97

TOWNSHIP No. 49 NORTH. RANGE No. 96 WEST of the 6th Principal MERIDIAN.

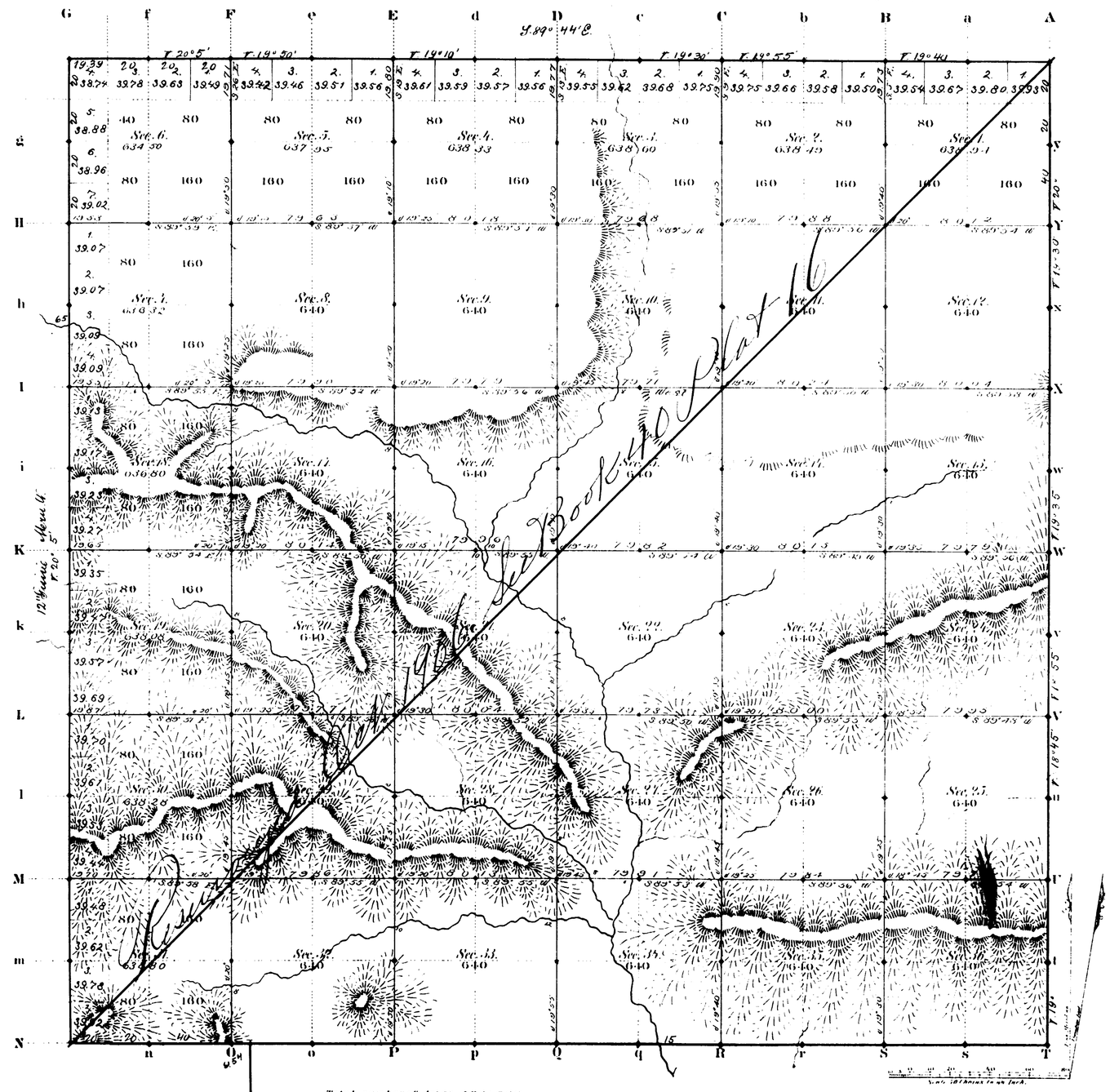

Total number of Acres 23015.09

Surveys Designated	By Whom Surveyed	Date of Contract	Amount of Surveys Wt.	Chs.	Lks.	When Surveyed	Magnetic Declination
E. & N. Township lines	C. A. Haney	June 20, 1882	11	79	30	Aug 30, 31, 1882	19° 30' East
Subdivisions	" "	" "	59	75	21	Oct 8 11, 1882	19° 35' "
Connections							
12" Stand. P. N.	" "	Jan.ry 12, 1882	6	00	00	July 25, 1882	
12" Guide M. W.	" "	" "	6	00	00	May 26, 1882	

The above Map of Township No. 49 North Range No. 96 West of the Sixth Principal Meridian Wyoming Territory is strictly conformable to the field notes of the survey thereof on file in this Office, which have been examined and approved

Surveyor General's Office.
Cheyenne Wyoming
December 1st 1883

Edw. C. David
Sur. Gen.l

A. Gnat & Co. St. Louis Mo.

1832

Cave
41-76

2460

RESURVEY

TOWNSHIP EXTERIORS

Scale: 1 Inch to 160 Chains

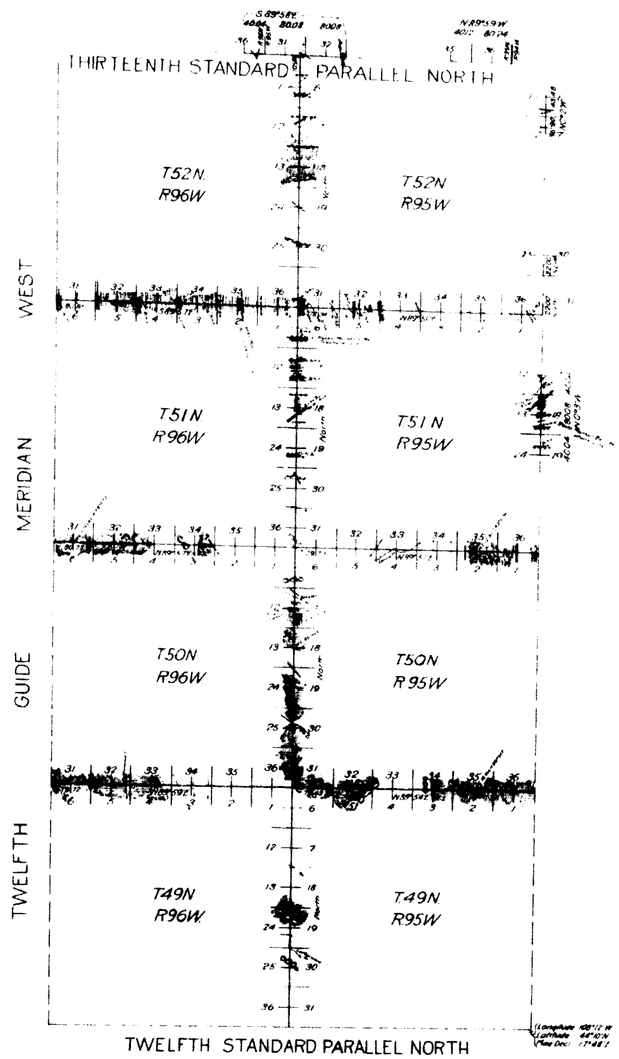

This Plat of the Resurvey
of
The North and West Boundaries of Townships 49, 50 and 51 North, Range 95 West;
The North Boundaries of Townships 49, 50 and 51 North, Range 96 West;
The West Boundary of Township 52 North, Range 95 West
of the
Sixth Principal Meridian, Wyoming,
is strictly conformable to the field notes of the resurvey thereof by
Brunt & Vance USDS
under their Contract No 317,
dated August 20, 1906,
which have been examined, approved and filed in this office
U.S. Surv. Gen'l's Office,
Cheyenne, Wyoming,
December 7, 1910

Surveyor General

Surveys Designated	Amount	When Surveyed
	Mls Chs Lks	
Standard Lines	4-00-56	May 23, 1907
Township Lines	63-68-98	Sept 9-24, 1906 May 18-22, 1907
Connections	5-63-53	Sept 10-24, 1906 May 20-21, 1907

36
Indexed

accession no 4850

51

RESURVEY
TWELFTH GUIDE MERIDIAN WEST.

Scale: 1 inch = 40 Chains.

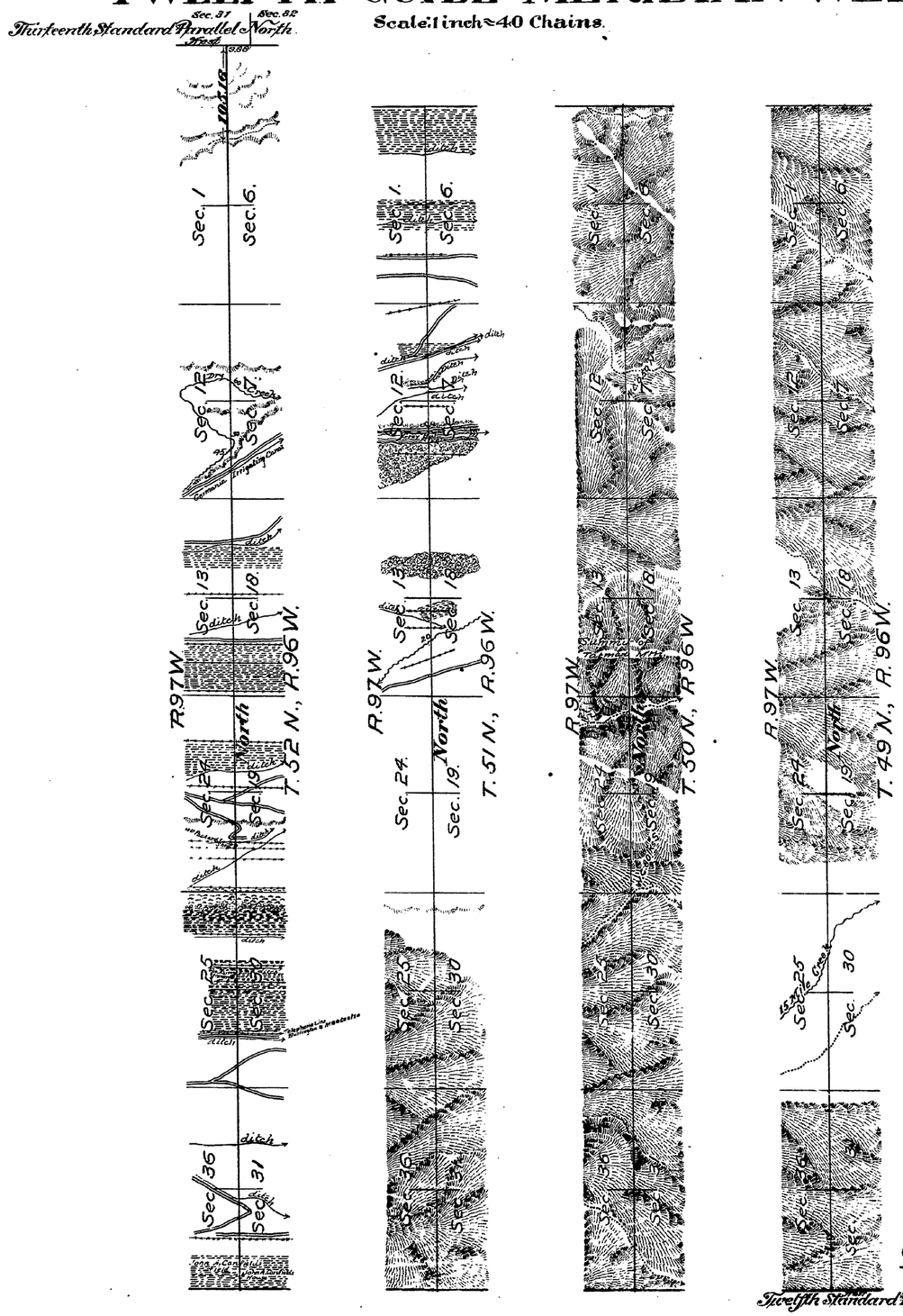

This Plat
of the Resurvey of the
Twelfth Guide Meridian West through Tps. 49, 50, 51 and 52 North, between Ranges 96 and 97 West, of the Sixth Principal Meridian, Wyoming, is strictly conformable to the Field notes of the resurvey thereof by
Arthur H. Brunt and Richard E. Bandy, U. S. D. S.
under their Contract No 303, dated May 27, 1905,
which have been examined, approved and filed in this office.

U.S. Surv. Gen'l's Office,
Cheyenne, Wyoming.
October 4, 1906.

Alpheus D. Stanton
U.S. Surv. Gen'l.

Table of Mileage.

Surveys Designated	Amount. Mls.	Chs.	Lks.	When Surveyed.
Resurvey 12th Guide Mer. W.	24	25	16	July 28 - Aug. 3. 1906.
Connections	00	9	88	" " " " "

Latitude 44° 10' N.
Longitude 108° 26' 30" W.
Mag. Decl. 18° 15' E.

C.M.S. Lettering.
A.L.R. Topography.

C.M.S.

2902

Survey accepted by the assistant Commissioner in his letter "E." March 18. 1907.

36

50

4849

RESURVEY
TWELFTH STANDARD PARALLEL NORTH.

Scale: 1 inch = 40 Chains.



This Plat
of the Resurvey of
the Twelfth Standard Parallel North through Ranges 94, 95, 96, 97, 98, 99 and 100 West of the Sixth Principal Meridian, Wyoming, is strictly conformable to the field notes of the resurvey thereof by
Arthur H. Brunt and Richard E. Bandy, U.S.D.S.
under their Contract No. 303, dated May 27, 1905,
which have been examined, approved and filed in this office.

U.S. Surv. Gen'ls. Office,
Cheyenne, Wyoming.
October 4, 1906.

A. Johnson
U.S. Surv. Gen'l.

Mileage Table.

Surveys Designated	Amount. Mls.	Chs.	Lks.	When Surveyed.
Resurvey 12th Standard Parallel N.	42.	00	00	July 14-27, 1905.

Latitude 44° 10' N.
Longitude 108° 05' W.
Mag. Decl. 18° 18' E.

Survey accepted by the Assistant Commissioner in his letter "E," March 18, 1907

2901

1686

12th STANDARD PARALLEL NORTH

along S. bds. of Tps. 49 North. Ranges 89 to 100 incl. West of 6th Prin. Mer. Wyo. Territory

Mag. Var. East. *Scale 40 Chs. to 1 Inch*

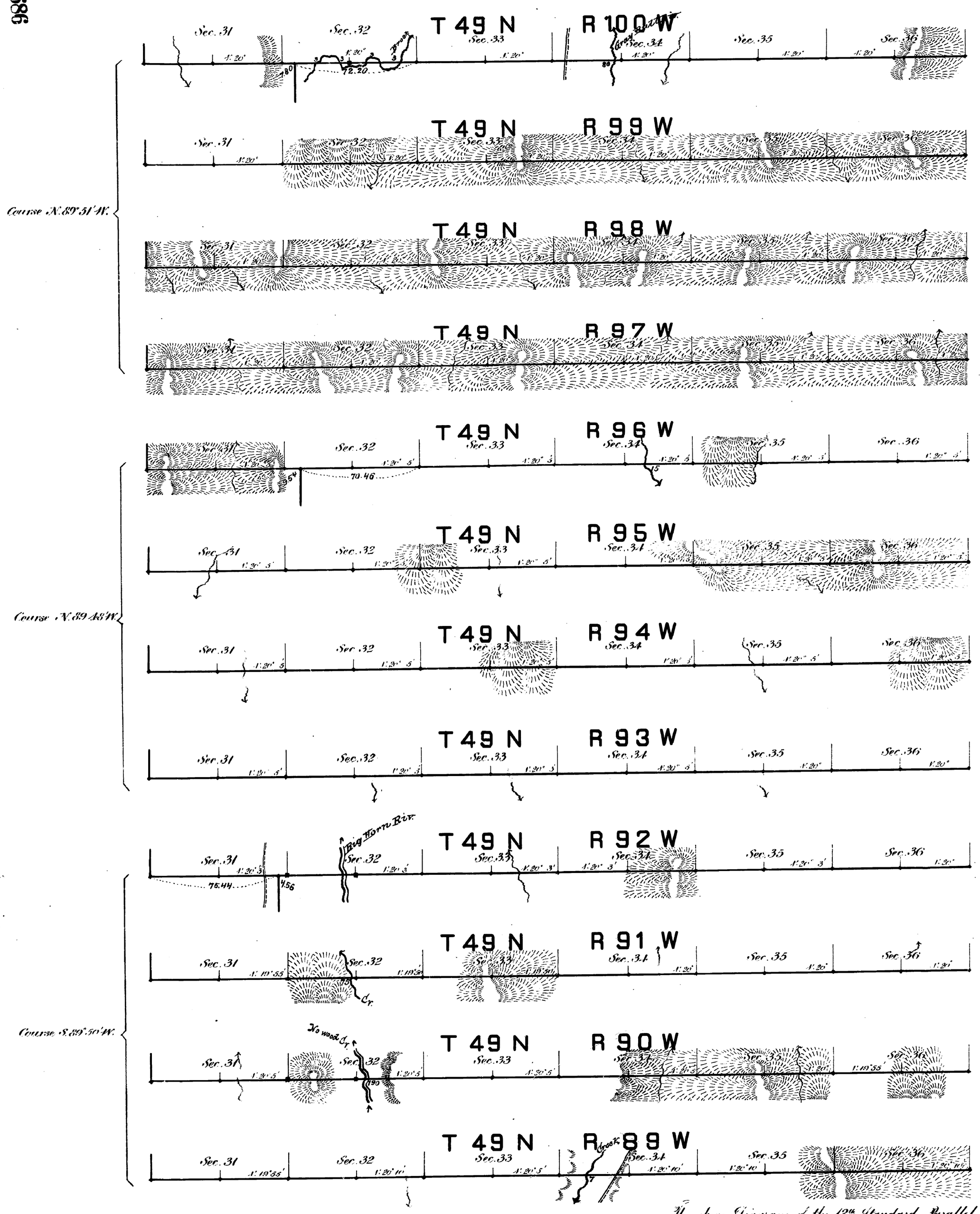

Surveys Designated	By Whom Surveyed	Date of Contract	Amount of Surveys Mls. Chs. Lks.	When Surveyed
12th Stand. Par. N.	Chas. A. Hovey	Jan. 12. 1882	72 00 00	June 29-Aug. 20. 1882

The above Diagram of the 12th Standard Parallel North, along South bds. of Tps. 49 North, Ranges 89 to 100 incl. West of the Sixth Principal Meridian Wyoming Territory is strictly conformable to the field notes of the survey thereof on file in this Office, which have been examined and approved.

Surveyor Generals Office
Cheyenne Wyoming
September 8th 1883

Edw. C. David
Sur. Gen.

Indexed
(22) Accession no. 23660

51

(23)
Indexed

2699

90

EXTERIOR LINES

Scale 3 miles to an inch. Magnetic Variation East.

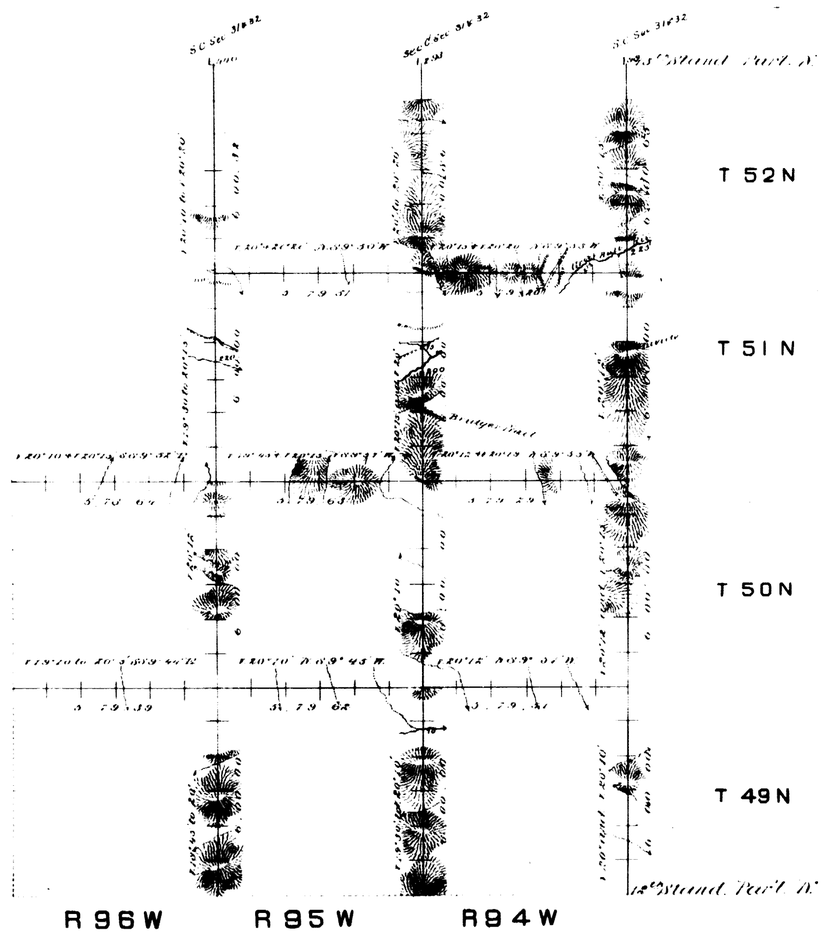

Surveys Designated	By whom surveyed	Date of contract	Amount of surveys M C L	When surveyed
Exterior lines	C. A. Money	June 20, 1882	119 76 62	Aug 26 Sept 1, 1882
Corrections	" "	" " "	8 32	" " "

I hereby certify that the above diagram of the Exterior Lines of Tps. 49 and 50 N., R's 94, 95 + 96 west of the 6th P.M., also, Tps. 51 and 52 N., R's. 94 + 95 west of the 6th P.M., Wyoming Territory, is strictly conformable to the field notes of the survey thereof on file in this Office, which have been examined and approved.

Surveyor General's Office,
Cheyenne Wyo. December 1st 1882

Edw. C. David
" Sur. Gen'l.

1834

(R2) Indexed

2367

.52

12TH GUIDE MERIDIAN WEST.

In townships 45 to 52 North inclusive, between Ranges 96 & 97 West of the 6th Principal Meridian Wyo. Ter.

Magnetic Variation East. Scale 3 miles to one inch.



Surveys Designated	By Whom Surveyed	Date of Contract	Amount of Surveys Mls	Chs	Lks	When Surveyed
12th Guide Mer. W.	Charles A. Honey	Jan. 12th 1882	48	00	00	May 16-30, 1882
Connections	" "	" " "		09	54	May 16th "

I hereby Certify that the above diagram of the 12th Guide Meridian West, in Townships 45 to 52 North, inclusive, between Ranges 96 & 97 West of the 6th Principal Meridian, Wyoming Territory, is strictly conformable to the field notes of the survey thereof on file in this Office, which have been examined and approved.

Surveyor General's Office
Cheyenne Wyoming
Sept. 8th 1883

Edw. C. David Surv. Gen.

1687