7098

ORIGINAL

TOWNSHIP 50 NORTH, RANGE 91 WEST OF THE SIXTH PRINCIPAL MERIDIAN, WYOMING.

SUPPLEMENTAL PLAT OF SECTION 1

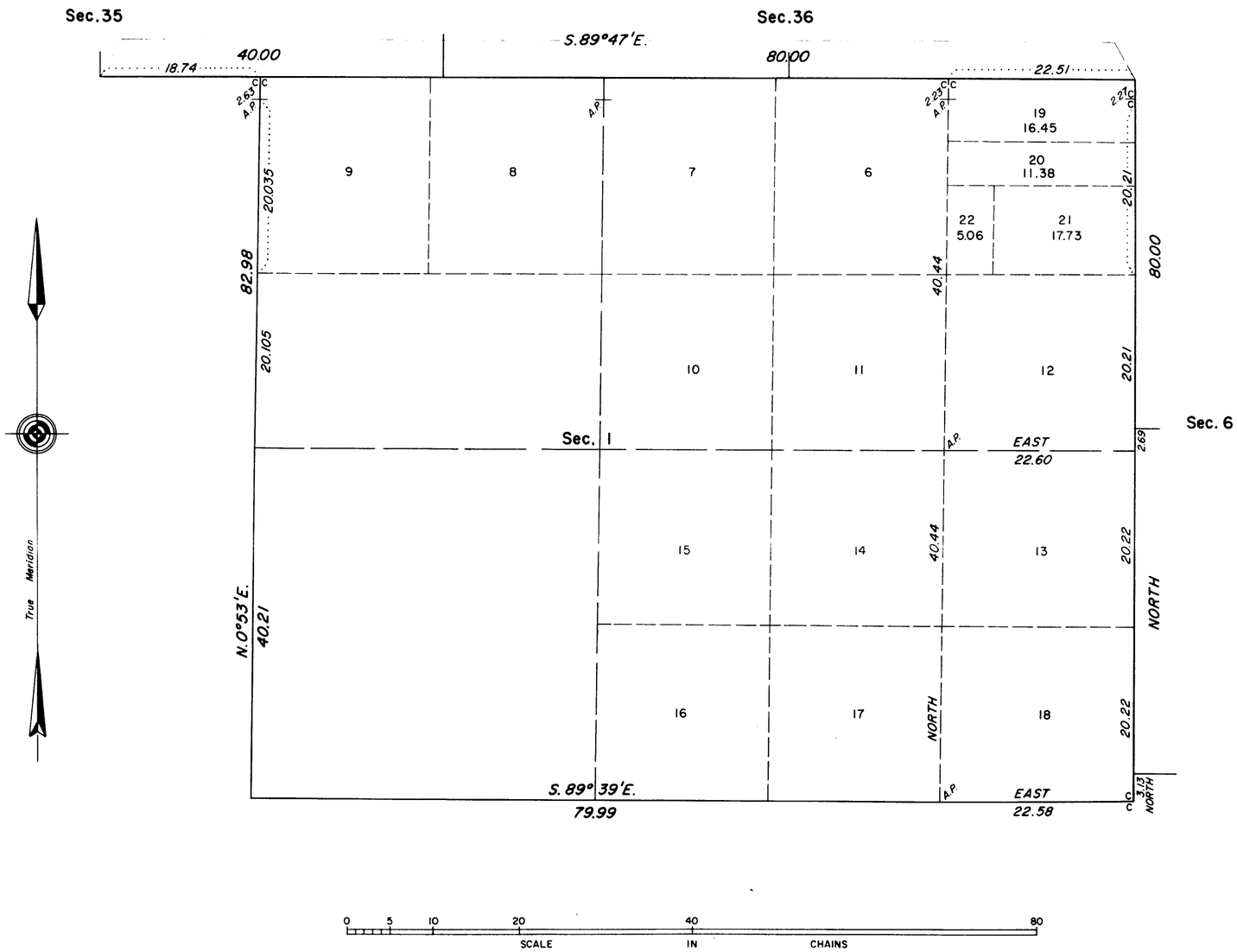

This plat, showing amended lottings in section 1, is based upon the plat approved July 14, 1920.

UNITED STATES DEPARTMENT OF THE INTERIOR
BUREAU OF LAND MANAGEMENT
Washington, D. C. February 12, 1970

This plat, showing amended lottings, is based upon the official records, and having been correctly prepared in accordance with the regulations, is hereby accepted.

For the Director

Clark L. Hamm

Chief, Division of Cadastral Survey

W.H.B.

1872 B

50-91

Click Here for Field Notes

ORIGINAL

2869

Survey Accepted Jan. 31, 1921.

Resurvey Township No. 50 North, Range No. 91 West of the Sixth Principal Meridian, Wyoming

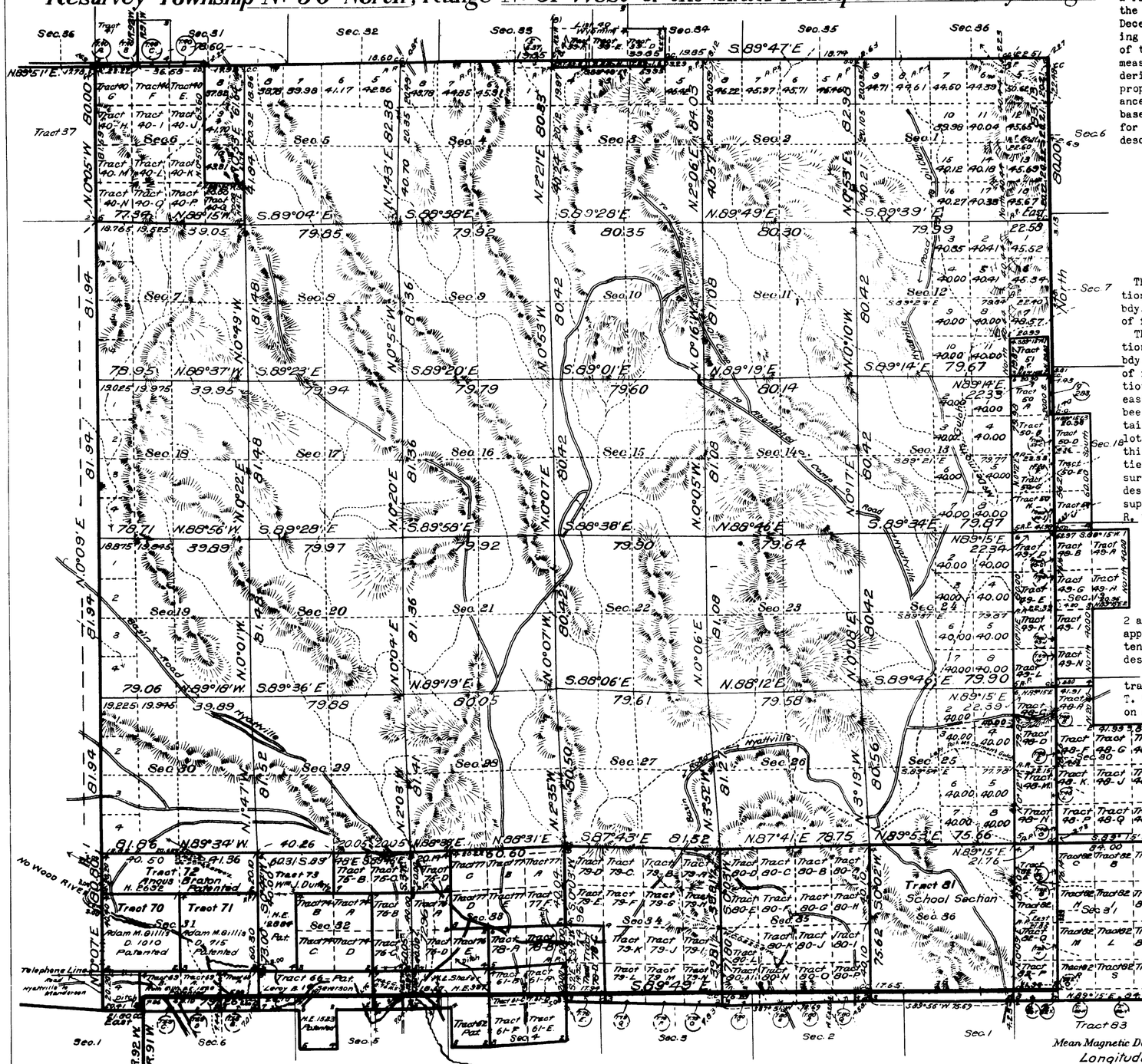

This plat of the resurvey of T. 50 N., R. 91 W. of the Sixth Principal Meridian, Wyoming, delineates a retracement and re-establishment of the lines of the original survey as shown on the plat approved December 22, 1883; in their true positions according to the best available evidence of the position of the original corners; all differences between measurements shown on the original plat and those derived in the retracement have been distributed proportionally between accepted corners in accordance with surveying rules. Titles and areas based upon the original plat remain undisturbed for position and description for the following described lands:

All of secs. 7 to 11 inclusive
" " " 14 " 23 "
" " " 26 " 30 "
SW¼ and S½NW¼ Sec. 1,
S½ and S½N½ Sec. 2,
Lots 2, 3, 4, S½ and S½N½ Sec. 3,
Lot 1, S½ and S½N½ Sec. 4,
S½ and S½N½ Sec. 5,
West halves of Secs. 12, 13, 24 and 25,
Lot 4, Sec. 31.

The meridional lines in the north tier of sections have been terminated on the resurveyed south bdy. of T. 51 N., R. 91 W., creating a new system of fractional lots in secs. 1 to 6 inclusive;

The latitudinal lines in the east range of sections have been terminated on the resurveyed west bdy. of T. 50 N., R. 90 W. creating a new system of fractional lots in secs. 1, 12 and 13 and additionally all the legal subdivions in the original east halves of secs. 1, 12, 13, 24 and 25 have been replatted as fractional lots to avoid uncertainty of description, all these new fractional lots being subject to disposal on the basis of this plat. The meridional lines in the south tier of sections have been terminated on the resurveyed north bdy. of T. 49 N., R. 91 W.; the designations in south tier of sections shown on supplemental plat No. 4, Resurvey of T. 49 N., R. 91 W. approved August 10, 1914 remaining unchanged; all segregated tracts shown thereon, all or part of which extend north of the north bdy. of said township and described as being in T. 50 N., R. 91 W., are the same tracts as shown hereon as being located all or in part in T. 50 N., R. 91 W. All segregated tracts shown on supplemental plats Nos. 2 and 3 of the resurvey of T. 50 N., R. 90 W., approved Aug. 10, 1914, all or part of which extend west of the west bdy. of said township and described as being in T. 50 N., R. 91 W. are the same tracts as shown hereon under the same tract numbers as being located all or in part in T. 50 N., R. 91 W. All segregated tracts shown on supplemental plat No. 1, resurvey of T. 51 N., R. 91 W. approved Aug. 10, 1914, part of which extend south of the south bdy. of said township and described as being in T. 50 N., R. 91 W. are the same tracts as shown hereon under the same tract numbers as being located in part in T. 50 N., R. 91 W.

The following described legal subdivisions embraced in approved State Desert Land Segregation List 40 are re-designated fractional lots:

By original plat	By this plat
SW¼NE¼ Sec. 12	Lot 4, Sec. 12
NW¼SE¼ "	Lot 9 "
NE¼SE¼ "	Lot 8 "
SW¼SE¼ "	Lot 10 "
SE¼SE¼ "	Lot 11 "
Sections 13, 24 and 25	
NW¼NE¼	Lot 2
NE¼NE¼	Lot 1
SW¼NE¼	Lot 3
SE¼NE¼	Lot 4
NW¼SE¼	Lot 6
NE¼SE¼	Lot 5
SW¼SE¼	Lot 7
SE¼SE¼	Lot 8

NOTE: Tr. 75-A shown on Supp. Plat No. 4, Resurvey of T.49 N. R. 91 W. was eliminated by field survey, Cors. Nos. 9 and 1 of Tract 75 being removed.

Mean Magnetic Declination _____
Longitude 107°44' W.
Latitude 44°15' N

Surveys Designated	By Whom Surveyed	Group No.	Group Date	Amount of Surveys Mls.	chs.	lks.	When Surveyed Begun	Completed
Resurvey Subdivisions	Ruben W. Riley	39	March 7, 1917	66	75	93	June 3, 1919	July 5, 1919
Connections	" " "	"	" " "	3	23	71	" "	" "
Resurvey South Bdy	Davis and King	"	" " "		21	80	Sept 20, 1918	Sept 20, 1918
Resurvey West Bdy	Davis and King	"	" " "	6	00	82	Sept 10, 1918	Oct 10, 1918
Resurvey East Bdy	Utterback & Richards	6	March 31, 1911	6	00	00	August 8, 1911	August 8, 1911
Resurvey South Bdy	Wilford W. Utterback	"	" " "	5	79	26	July 8, 1911	July 8, 1911
Resurvey North Bdy	" " "	"	" " "	6	20	82	June 25, 1912	June 26, 1912
Segregated Tracts	" " "	"	" " "					

The above map of Resurvey Township No. 50 North Range No. 91 West of the Sixth Principal Meridian Wyoming is strictly conformable to the field notes of the resurvey thereof on file in this office, which have been examined and approved

U. S. Surveyor General's Office.
Cheyenne, Wyoming, July 14 1920

Charles L. Decker
Surveyor General.

See INDEX DIAGRAMS as follows: Trs. 61, 62, 66, 68, 69, 70, 71, 72, 73, 74, 75, 76, 77, 78, 79, 80, 81, 82, INDEX DIAGRAM T.49 N.R.91 W. app'd Aug.10,1914. Trs.39,40, Resurvey township plat T.51 N.R. 91 W. app'd Aug.10,1914. Trs. 48, 49, 50, 51, 82 INDEX DIAGRAM T.50 N. R.90 W.app'd Aug.10,1914. Tr.40, INDEX DIAGRAM, T.51 N.R.92 W.,app'd Aug. 10,1914.

1872-(1)

50 - 91

(24)

Click Here for Field Notes

2868

TOWNSHIP No. 50 NORTH RANGE No. 91 WEST of the 6th Principal MERIDIAN.

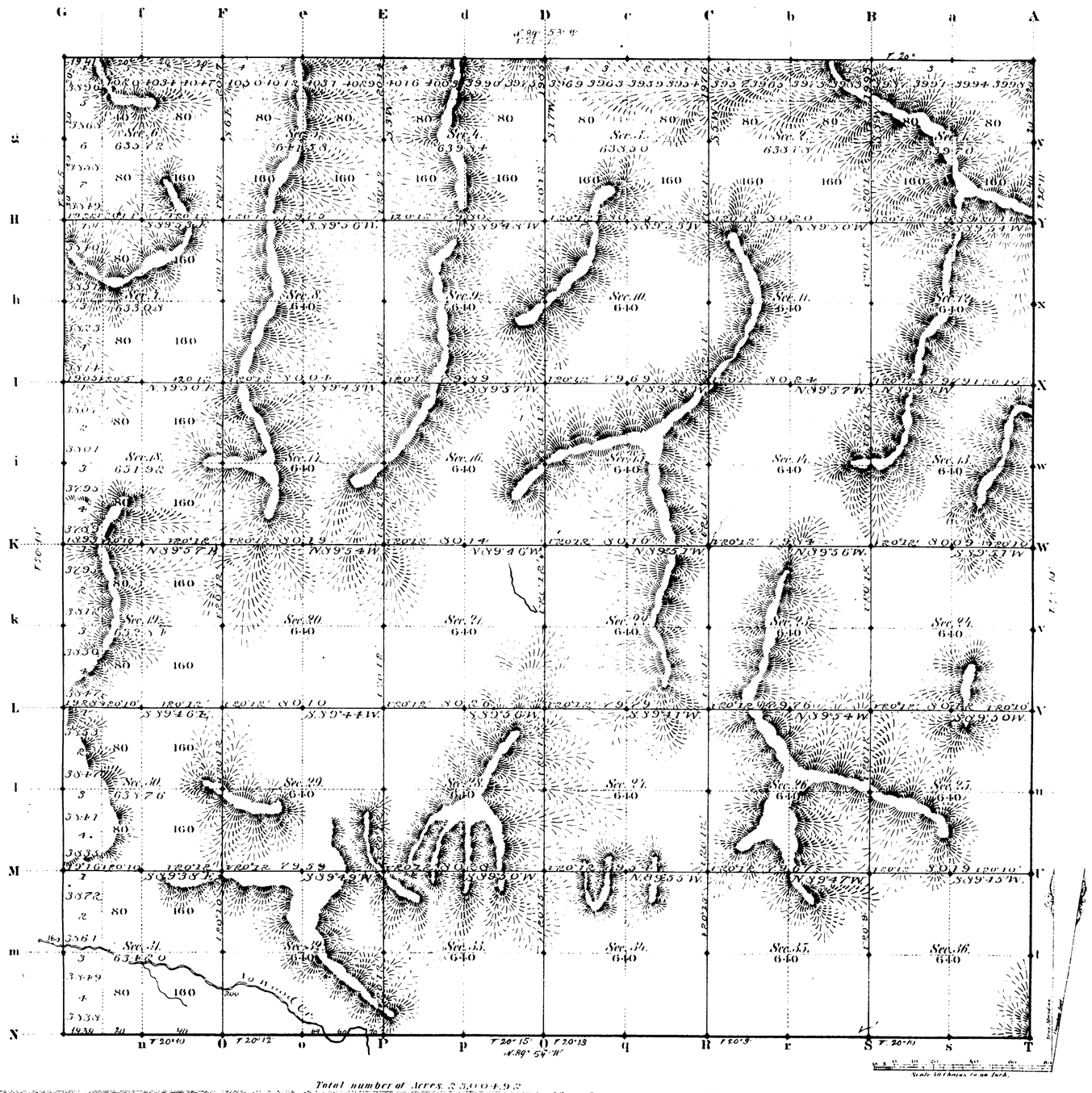

Total number of Acres 23,004.92

Surveys Designated	By Whom Surveyed	Date of Contract	Amount of Surveys Mls	Chs	Lks	When Surveyed	Magnetic Declination
Township lines	W. J. Boland	June 5, 1882	23	78	71	Nov 21, 28, 30, 1882	20°10' East
Subdivisions	"	"	59	74	79	April 2-9 1883	20°12' "
Connections							

The above Map of Township No. 50 North Range No. 91 West of the Sixth Principal Meridian Wyoming Territory is strictly conformable to the field notes of the survey thereof on file in this Office, which have been examined and approved

Surveyor General's Office,
Cheyenne Wyoming
December 22nd 1883

Edw. C. Davis
Sur. Genl.

A. Gast & Co. St. Louis Mo.

1872

50 - 91

(24)

2786

Click Here for Field Notes

EXTERIOR LINES.

Scale 3 miles to 1 inch Magnetic Variation E

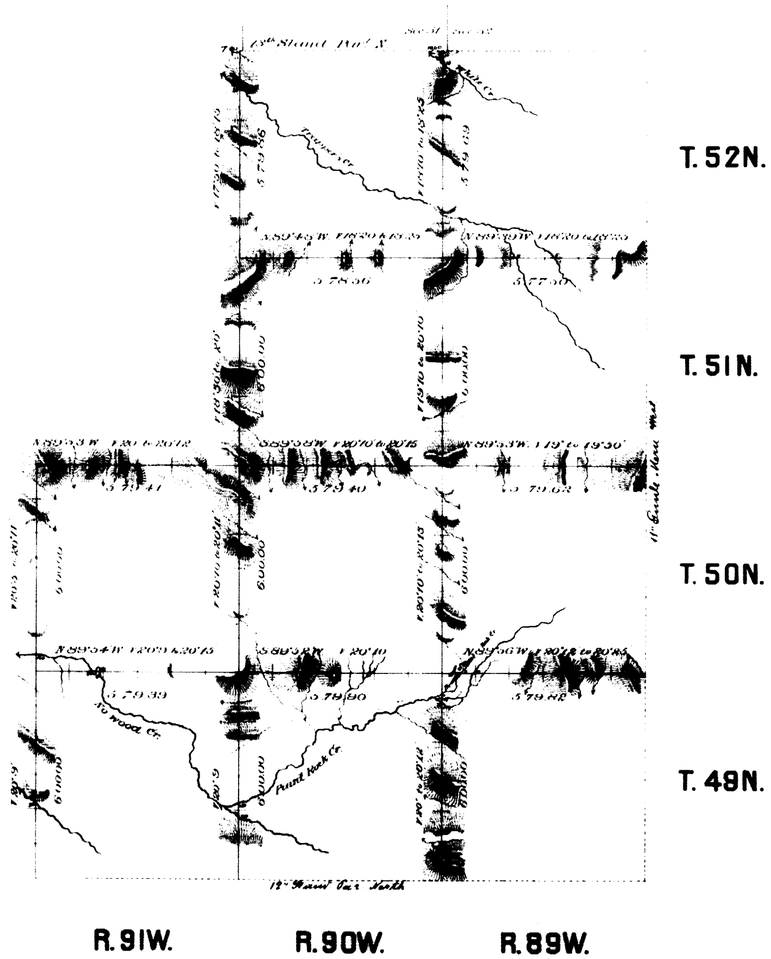

Surveys Designated	By Whom Surveyed	Date of Contract	Amount of Surveys Mls	Chs	Lks	When Surveyed
Exterior lines	W. J. Boland	June 5th 1882	107	73	15	Nov. 18 30 1882
Connections	" " "	" " "		18	20	" " "

I hereby certify that the above diagram of the Exterior lines of Townships 49, 50, 51 & 52 North, Ranges 89 & 90 West, and T'ps 49 & 50 N., R. 91 W. of the 6th Principal Meridian Wyoming Territory, is strictly conformable to the field notes of the survey thereof on file in this office, which have been examined and approved.

Surveyor General's Office.
Cheyenne Wyoming Ty. December 22nd 1883 } Edw. C. David Sur. Genl.

1851