37 33

Click Here for Field Notes

2662

(4-675a)

Resurvey Township Nº 50 North Range Nº 94 West of the Sixth Principal Meridian Wyoming

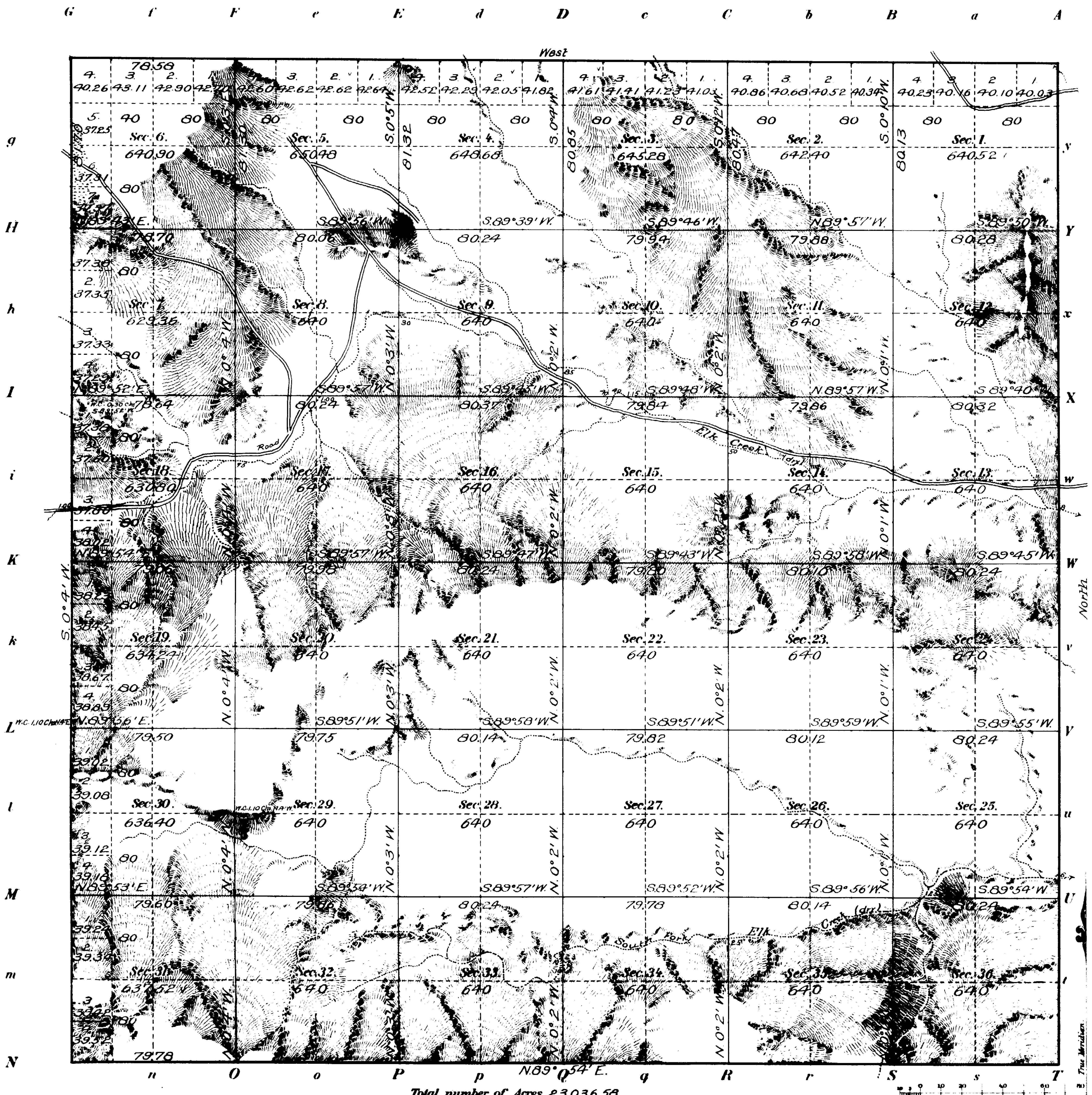

Total number of Acres 23036.58

Meanders of								
Posts	Courses	Ch. Lk.	Posts	Courses	Ch. Lk.	Posts	Courses	Ch. Lk.

Latitude 44° 15' N
Longitude 108° 5' W.
Mag. Decl. 18° 15' E.

Surveys Designated	By Whom Surveyed	Date of Contract Nº	Amount of Surveys M.	Ch.	Lk.	When Surveyed
Resurvey W. and S. Township lines	Wilford W. Utterback	318, August 20, 1906	12	01	48	November 4-12, 1906
Resurvey Subdivisions	" "	" " "	60	01	29	Nov. 26-Dec 12, "
and North Bdrs.	Edward F. Stahle	293 June 23 1903	11	78	58	September 1, 1903-June 13, 1904

The above Map of Resurvey of Township Nº 50 North, of Range Nº 94 West of the Sixth Principal Meridian, Wyoming, is strictly conformable to the field notes of the survey thereof on file in this Office, which have been examined and approved.

Surveyor General's Office.
Cheyenne, Wyoming October 12, 1907

Stephen P. Hanson
Sur. Gen.

ALR

Accepted by the Hon. Commissioner in his letter "E" April 18, 1908. Triplicate plat forwarded to Buffalo Land Office, April 27, 1908.

1825 A 1825A

50 - 94

(23)

Click Here for Field Notes

2661

TOWNSHIP No. 50 NORTH. RANGE No. 94 WEST of the 6th Principal MERIDIAN.

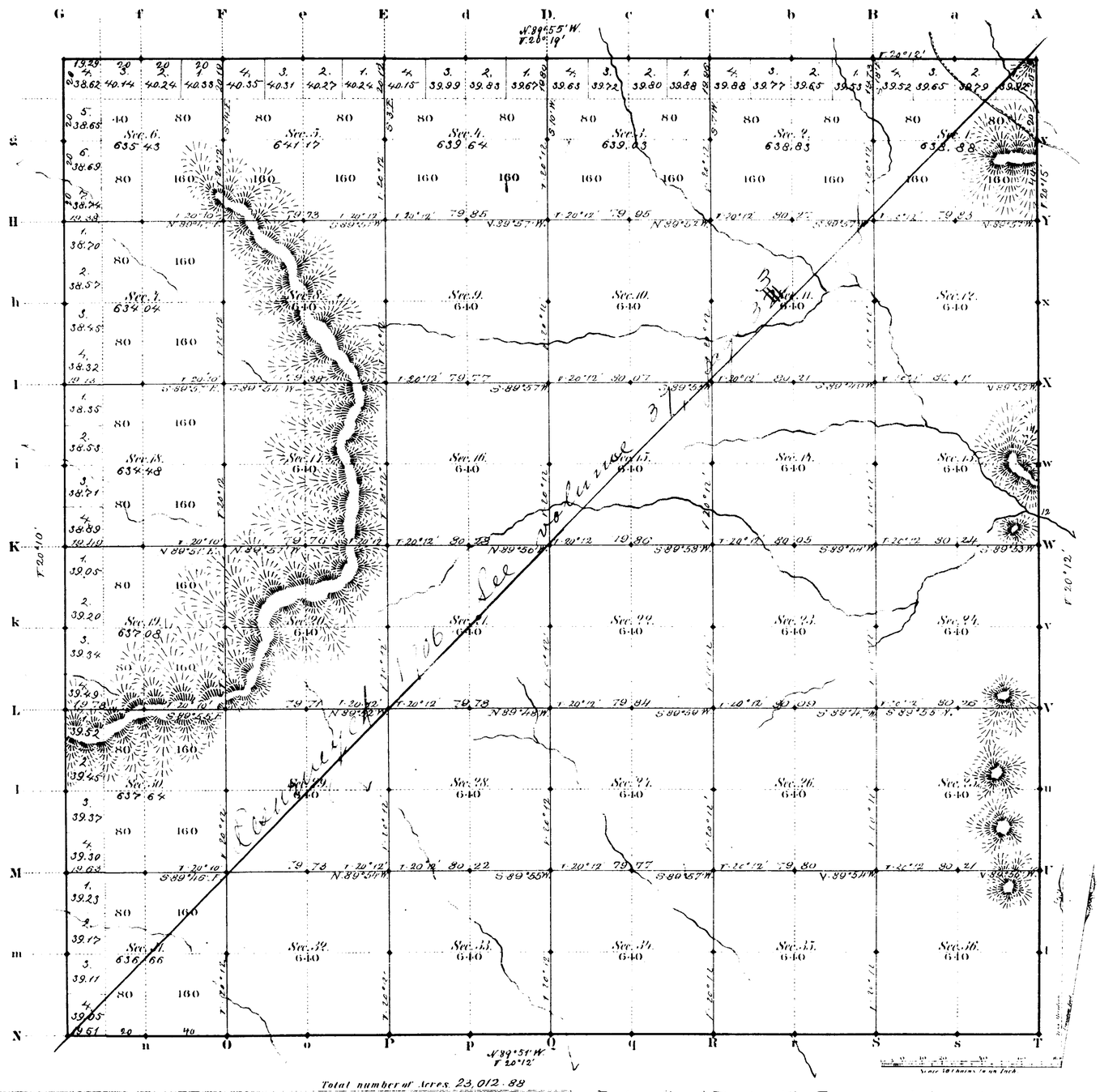

Total number of Acres 23,012.88

Surveys Designated	By Whom Surveyed	Date of Contract	Amount of Surveys Mls	Chs	Lks	When Surveyed	Magnetic Declination
Township lines	C. A. Harvey	June 20, 1882	23	78	80	Aug 26-28, 1882	20° 12' East
Subdivisions	" "	" "	59	76	43	Sept 26-29 1882	20° 12' " "
Connections							

The above Map of Township No. 50 North Range No. 94 West of the Sixth Principal Meridian Wyoming Territory is strictly conformable to the field notes of the survey thereof on file in this Office, which have been examined and approved

Surveyor General's Office, Edw. C. Dwight Sur. Genl.
Cheyenne Wyoming
December 1st 1883

A. Gast & Co. St. Louis Mo.

1825

50-14

37
Indexed

4854

31

RESURVEY
TOWNSHIP EXTERIORS

Scale: 1 inch to 160 chains.

Table of Mileage

Surveys Designated	Amount			When Surveyed.
	Mls	Chs	Lks	
Township Lines Resur	18	01	48	November 4-12, 1906.

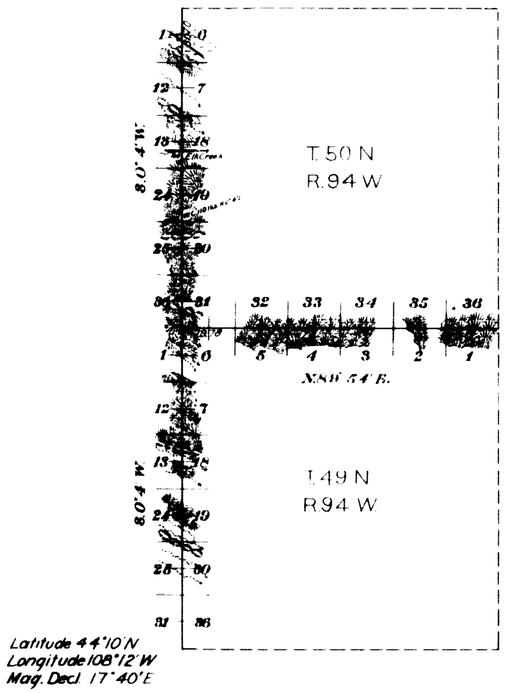

Latitude 44°10' N
Longitude 108°12' W
Mag. Decl. 17°40' E

This Plat
of the Resurvey of
West boundaries Tps. 49 and 50 N., R. 94 W. and
North boundary Tp. 49 N., R. 94 West of
the Sixth Principal Meridian,
Wyoming,
is strictly conformable to the field notes of
the resurvey thereof by
Wilford W. Utterback, U.S.D.S.,
under his
Contract No. 318,
dated August 20th, 1906,
which have been examined, approved and
filed in this office.
U.S. Surv. Gen'l's Office,
Cheyenne, Wyoming,
October 12, 1907

Stephen L. Forman
U.S. Surv. Gen'l.

2906

Accepted by the Hon Commissioner in his letter E" April 18, 1908

(23)

Indexed

2699

Click Here for Field Notes

210

EXTERIOR LINES

Scale 3 miles to an inch Magnetic Variation East.

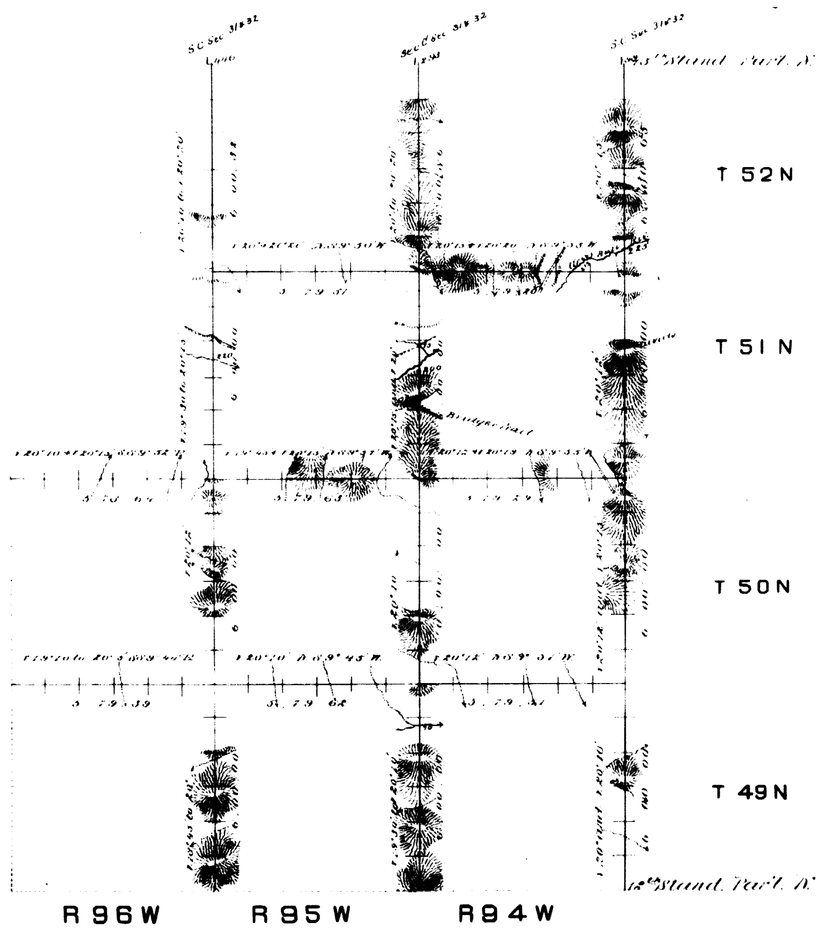

Surveys Designated.	By whom surveyed	Date of contract	Amount of survey M	C	L	When surveyed.
Exterior lines	C. A. Stoney	June 20, 1882	119	76	62	Augs to Sept 1, 1883
Corrections	" "	" "		8	98	" "

I hereby certify that the above diagram of the Exterior Lines of Tps. 49 and 50 N., Rs 94, 95 & 96 west of the 6th P.M., also, Tps 51 and 52 N., Rs. 94 & 95 west of the 6th P.M., Wyoming Territory, is strictly conformable to the field notes of the survey thereof on file in this Office, which have been examined and approved.

Surveyor Generals Office,
Cheyenne Wyo. December 1st 1883

Edw. C. Davis
Asst. Gent.

1834