7097

ORIGINAL

TOWNSHIP 51 NORTH, RANGE 90 WEST OF THE SIXTH PRINCIPAL MERIDIAN, WYOMING.

SUPPLEMENTAL PLAT OF SECTIONS 19, 30 AND 31

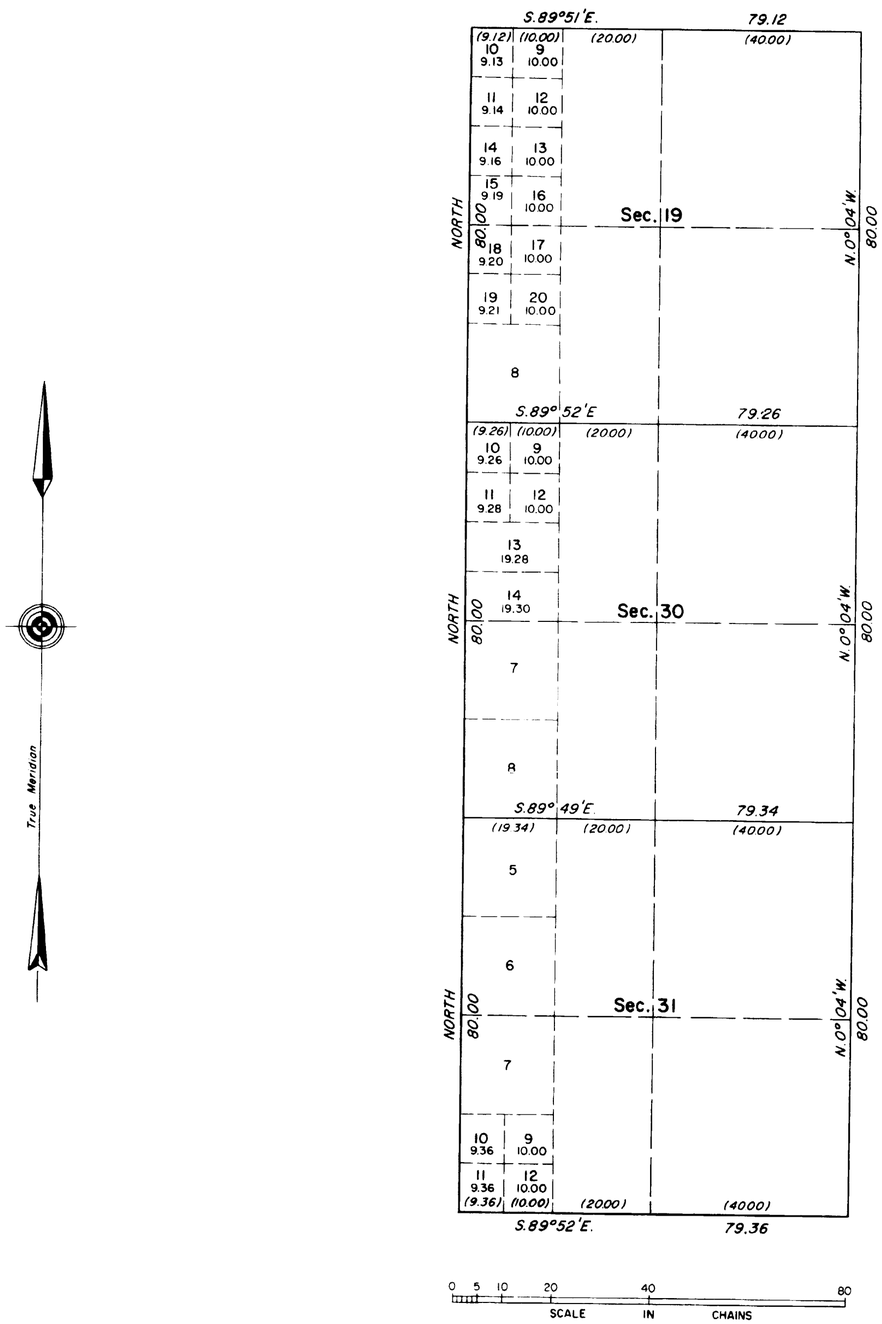

This plat, showing amended lottings in sections 19, 30, and 31, is based upon the plat approved August 10, 1914.

UNITED STATES DEPARTMENT OF THE INTERIOR
BUREAU OF LAND MANAGEMENT
Washington, D. C. February 12, 1970

This plat, showing amended lottings, is based upon the official records, and having been correctly prepared in accordance with the regulations, is hereby accepted.

For the Director

Clark I. Gumm

Chief, Division of Cadastral Survey

W.H.B.

1875-C

51-90

Click Here for Field Notes

2884

(4 6754)

Resurvey Township No. 51 North, Range No. 90 West of the Sixth Principal Meridian, Wyoming.

See Supplemental Plat
Nº 1, SE 4

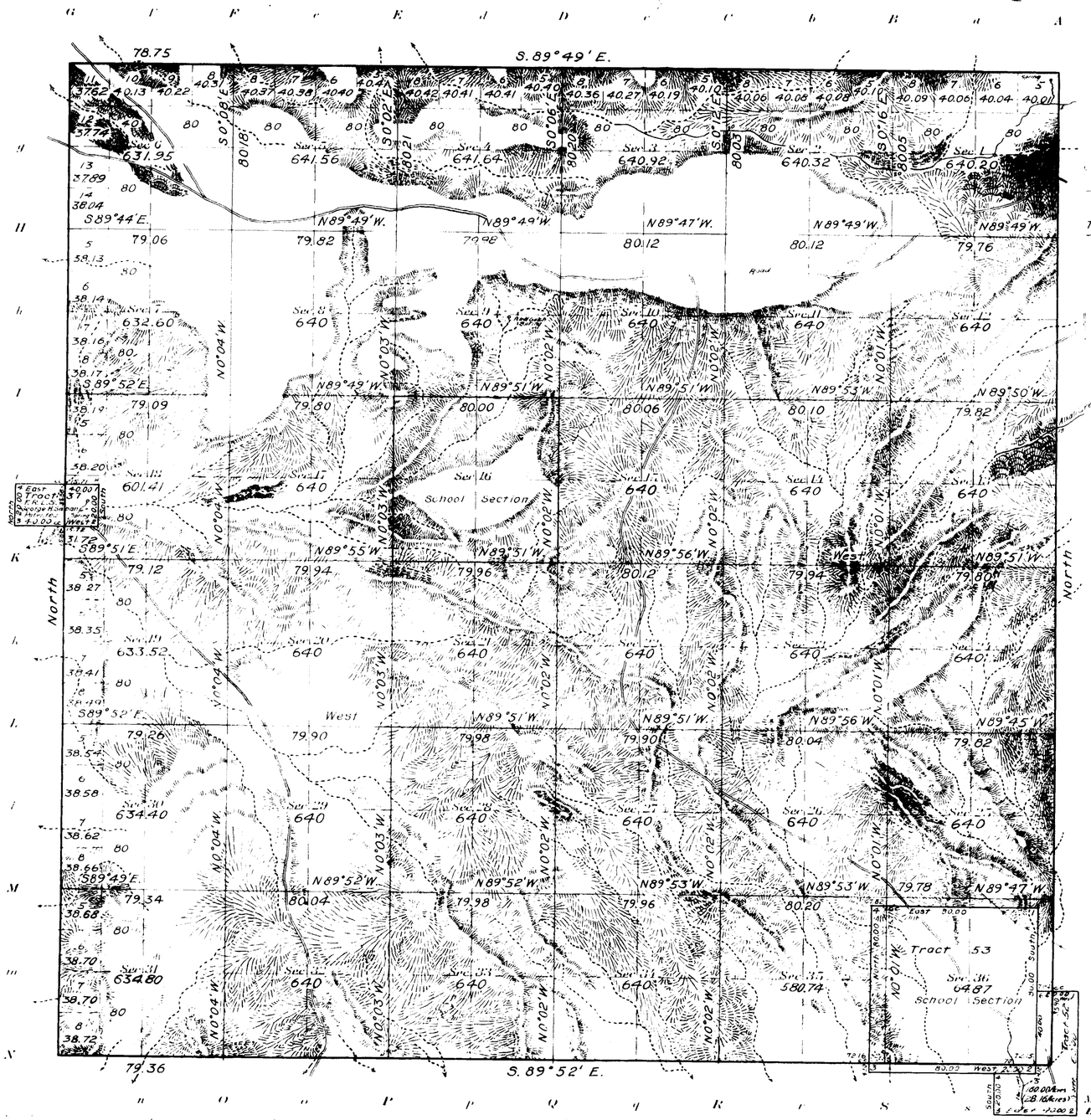

INDEX TO SEGREGATED TRACTS

Original Survey

Tract No.	T.	R.	Sec.	Subdivision	Entry Kind	Status of Land Office	Entryman
37	51	90	18	Lot 3, NE¼SW¼	A.F.R. L.S.	Patented	George H. Sabin
52	50	90	1	Lot 1	H.E. 4382	Initiated	Jesse Wright
	50	89	6	Lot 4			
	51	89	31	Lot 3, 4			
53	51	90	36	All	S.S.	Valid	Wyoming

Patented Entry Not Segregated

Original Survey

Section	Subdivisions	Entry Kind	Entryman
16	All	S.S.	Wyoming

Areas in Acres

Public Land	21,698.93
Indian Reservation	
Indian Allotments	
Mineral Claims	
Patented Land Not Segregated	640.00
Not Patented Segregated Tracts	28.16
Total Area	

Scale 40 Chains to an inch

Mean Magnetic Declination
Latitude 14°20' N
Longitude 107°36' W

Surveys Designated	By Whom Surveyed	Group No.	Group Date	Amount of Surveys Mls.	chs.	lks.	When Surveyed Begun	Completed
Resurvey Subdivisions	Otterback and Richards	6	March 31, 1911	59	75	48	Aug. 21, 1911	Aug. 31, 1911
Resurvey N. Boundary Line	"	"	"	5	78	75	Aug. 23, 1911	Aug. 25, 1911
Resurvey E. Boundary Line	"	"	"	6	00	00	Aug. 21, 1911	Aug. 21, 1911
Resurvey S. Boundary Line	"	"	"	5	79	36	Aug. 10, 1911	Aug. 10, 1911
Resurvey W. Boundary Line	"	"	"	6	00	00	Aug. 22, 1911	Aug. 22, 1911
Connections	"	"	"		7	82	Aug. 21, 1911	Aug. 21, 1911
Segregated Tract Lines	"	"	"	1	40	00	Aug. 22, 1911	Aug. 25, 1911

The above map of Township No. 51 North, Range No. 90 West of the 6th Principal Meridian, Wyoming, is strictly conformable to the field notes of the survey thereof on file in this office, which have been examined and approved.

U.S. Surveyor General's Office,
Cheyenne, Wyoming, August 2, 1912.

Charles L. Decker
Surveyor General.

1875A

51-90

Accession No. 2885

Supplemental Plat No.1

Resurvey SE⁴ Township No. 51 North, Range No. 90 West of the Sixth Principal Meridian, Wyoming.

SCALE: 20 CHAINS TO 1 INCH

Sec's 22, 23, 24, 25, 26, 27, 34, 35, 36

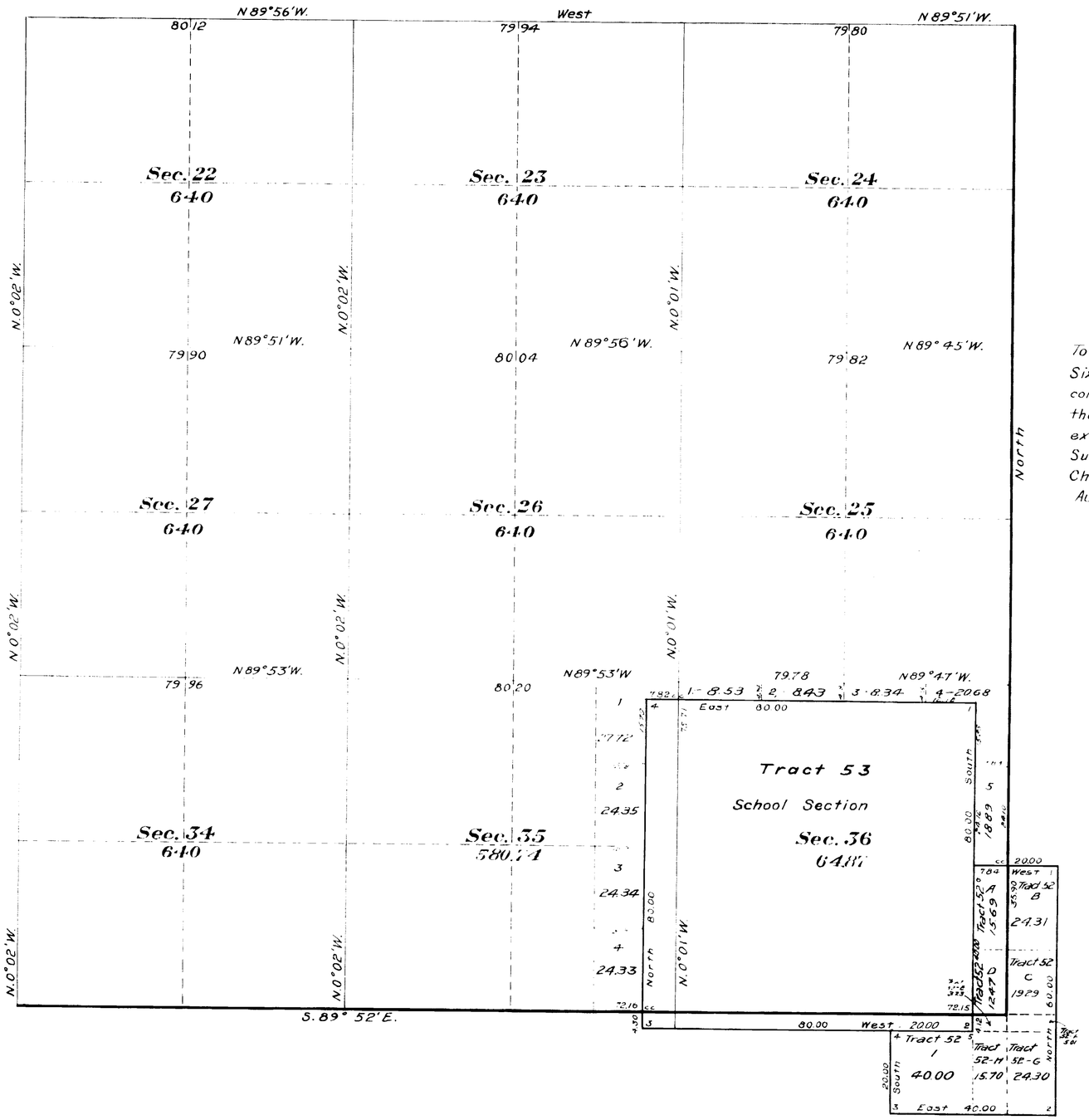

This Supplemental Plat of the Resurvey of SE⁴ Township No. 51 North, Range No. 90 West of the Sixth Principal Meridian, Wyoming is strictly conformable to the field notes of the resurvey thereof on file in this office, which have been examined and approved.
Surveyor General's Office.
Cheyenne, Wyoming.
August 10 1914

Charles L. Siefkin
Surveyor General.

Resurvey
Utterback and Richards
Group No 6

1875B

51-90

Click Here for Field Notes

(24)

2883

.311

TOWNSHIP No. 51 NORTH, RANGE No. 90 WEST of the 6TH Principal MERIDIAN.

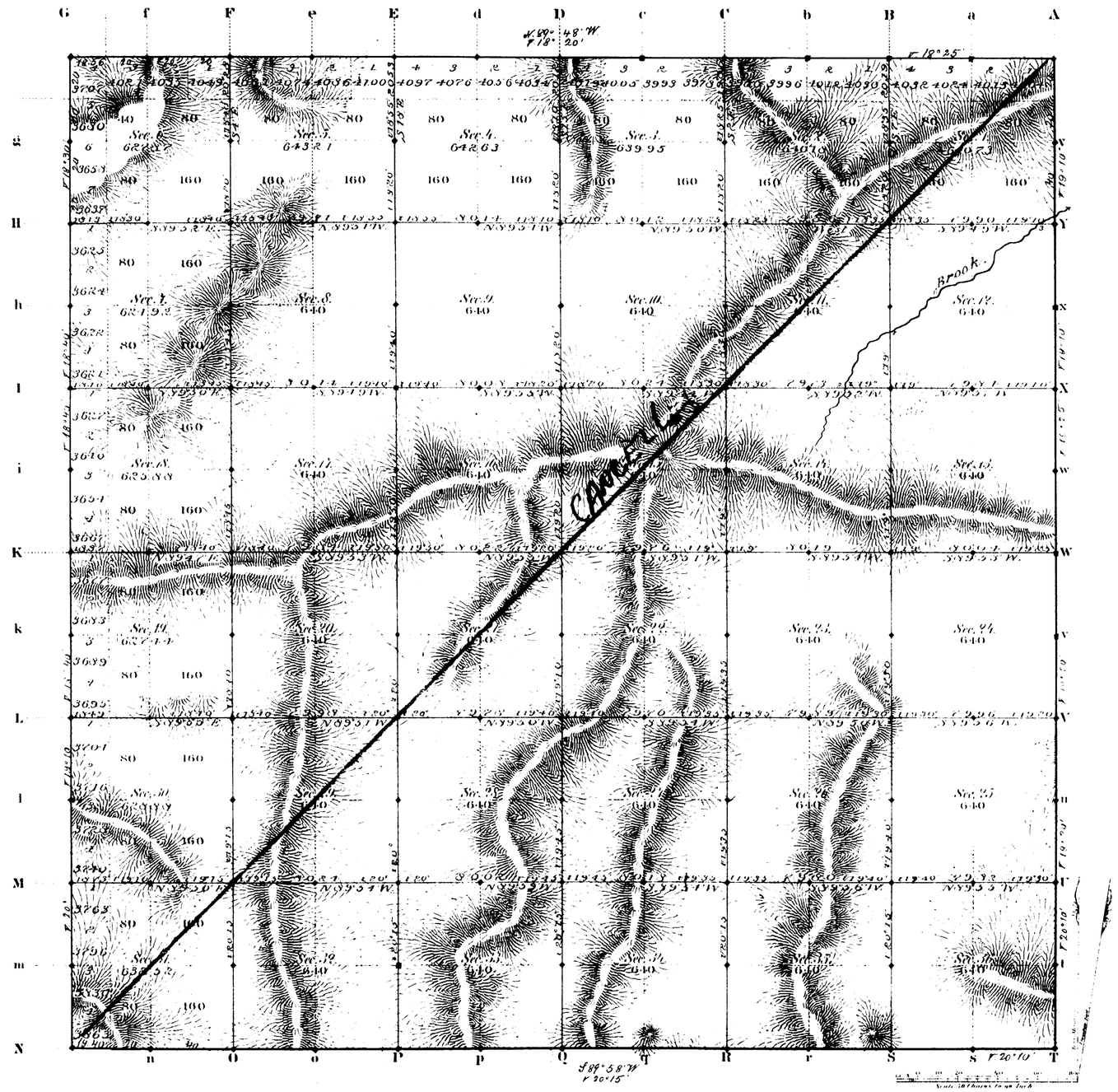

Total number of Acres 23,974.21

Surveys Designated	By Whom Surveyed	Date of Contract	Amount of Surveys Mi.	Ch.	Lks.	When Surveyed	Magnetic Declination
Township lines	W. J. Polland	June 5, 1882	23	77	96	Nov 16, 22 24, 1882	19° 25' East
Subdivisions	"	"	59	21	98	May 22-31, 1883	19° " "
Connections							

The above Map of Township No. 51 North Range No. 90 West of the Sixth Principal Meridian Wyoming Territory is strictly conformable to the field notes of the survey thereof on file in this Office, which have been examined and approved

Surveyor General's Office,
Cheyenne Wyoming
December 22nd 1883

Edw. C. Darby
Surv. Genl

1875

A. Gast & Co. St. Louis Mo.

51-90

29940

RESURVEY
TOWNSHIP EXTERIORS

Scale: 160 Chains to 1 Inch

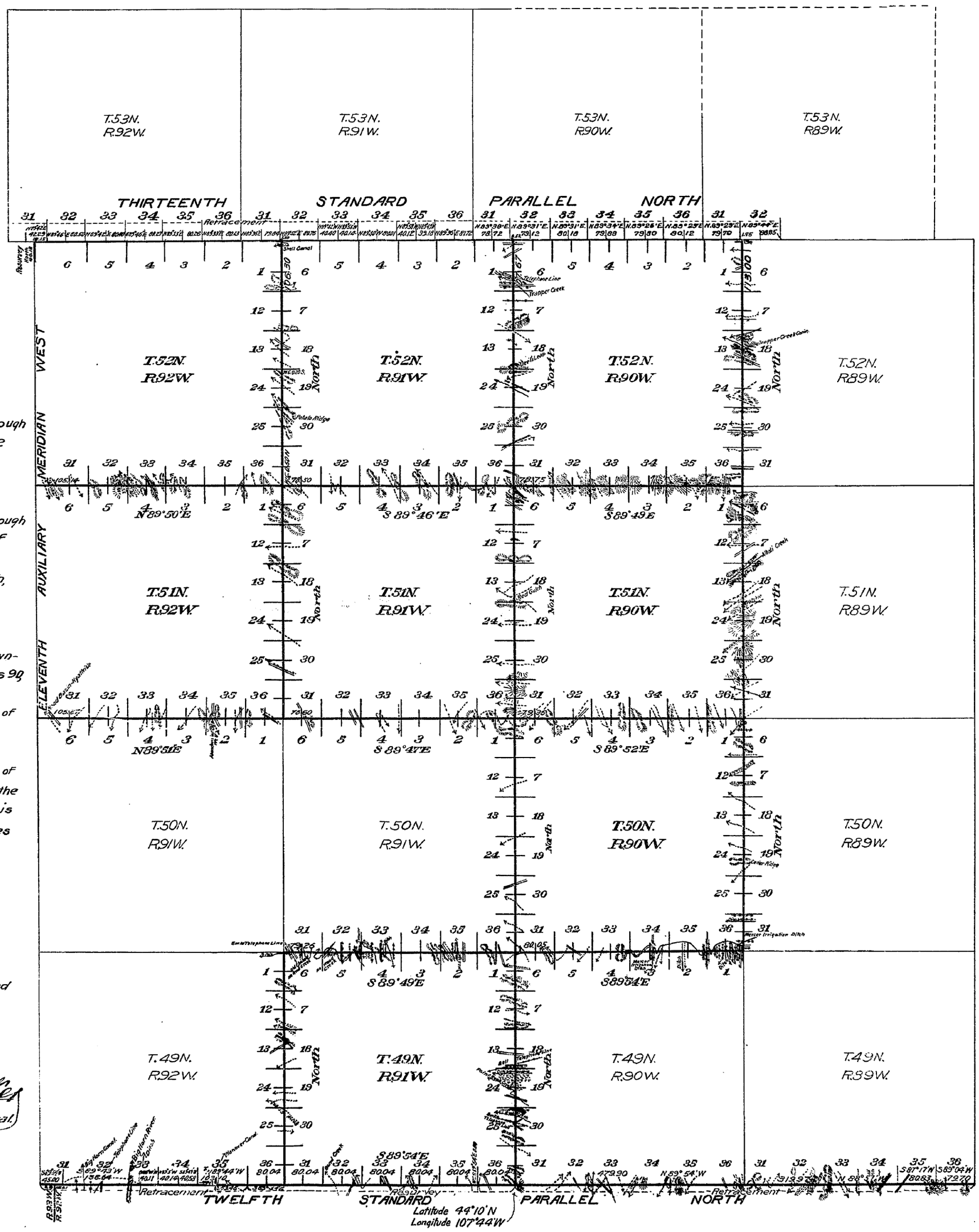

This Plat
of the Resurvey
of
Twelfth Standard Parallel North, through Range 91 West and a portion of Range 92 West,
the Retracement
of the
Twelfth Standard Parallel North, through Ranges 89, 90 West, and a portion of Range 92 West,
Thirteenth Standard Parallel North, through Ranges 89, 90, 91 and 92, West,
and the
Resurvey of the
South and East Boundaries of Townships 51 and 52 North, through Ranges 90, 91 and 92 West
South, East and West Boundaries of Township 50 North, Range 90 West,
and the
North, East and West Boundaries of Township 49 North, Range 91 West of the Sixth Principal Meridian, Wyoming, is strictly conformable to the field notes of the resurvey thereof,
by
Wilford W. Utterback and
Utterback and Richards
under their assignment to
Group No. 6
dated March 31, 1911,
which have been examined, approved and filed in this office.
U. S. Surveyor General's Office
Cheyenne, Wyoming
August 10, 1914

Charles L. Decker
U. S. Surveyor General

Surveys Designated	Amount Mls.	Chs.	Lks.	When Surveyed
Standard Lines Retraced	37	00	36	June 2, 1911 – Sept. 20, 1912
Standard Lines Resurveyed	7	40	46	July 3, 1911 – Sept. 24, 1912
Township Lines	109	51	90	July 6, 1911 – July 16, 1912
Connections	6	10	57	July 6, 1911 – Sept. 24, 1912

(24)
Index 420

2786

EXTERIOR LINES.

Scale 3 miles to 1 inch Magnetic Variation E

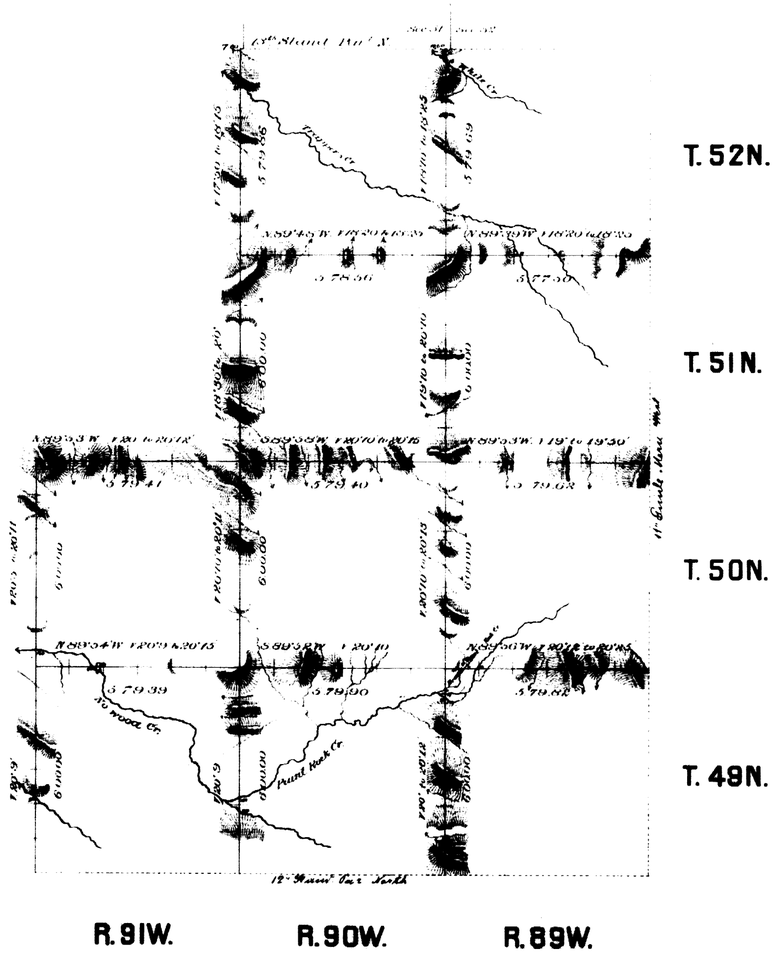

Surveys Designated	By Whom Surveyed	Date of Contract	Amount of Surveys Miles	Chs	Lks	When Surveyed
Exterior lines	W. J. Boland	June 5th 1888	107	73	15	Nov. 18 to 30 1888
Connections	" " "	" " "		18	20	" " "

I hereby certify that the above diagram of the Exterior lines of Townships 49, 50, 51 & 52 North, Ranges 89 & 90 West, and Tps 49 & 50 N, R. 91 W of the 6th Principal Meridian Wyoming Territory, is strictly conformable to the field notes of the survey thereof on file in this office, which have been examined and approved.
Surveyor General's Office,
Cheyenne Wyoming Ty. December 28th 1888 } Edw. C. David Surv. Genl.

1851