35

57

Click Here for Field Notes

3604

(4-675a)

# Resurvey Township No. 51 North, Range No. 93 West of the 6th Principal Meridian

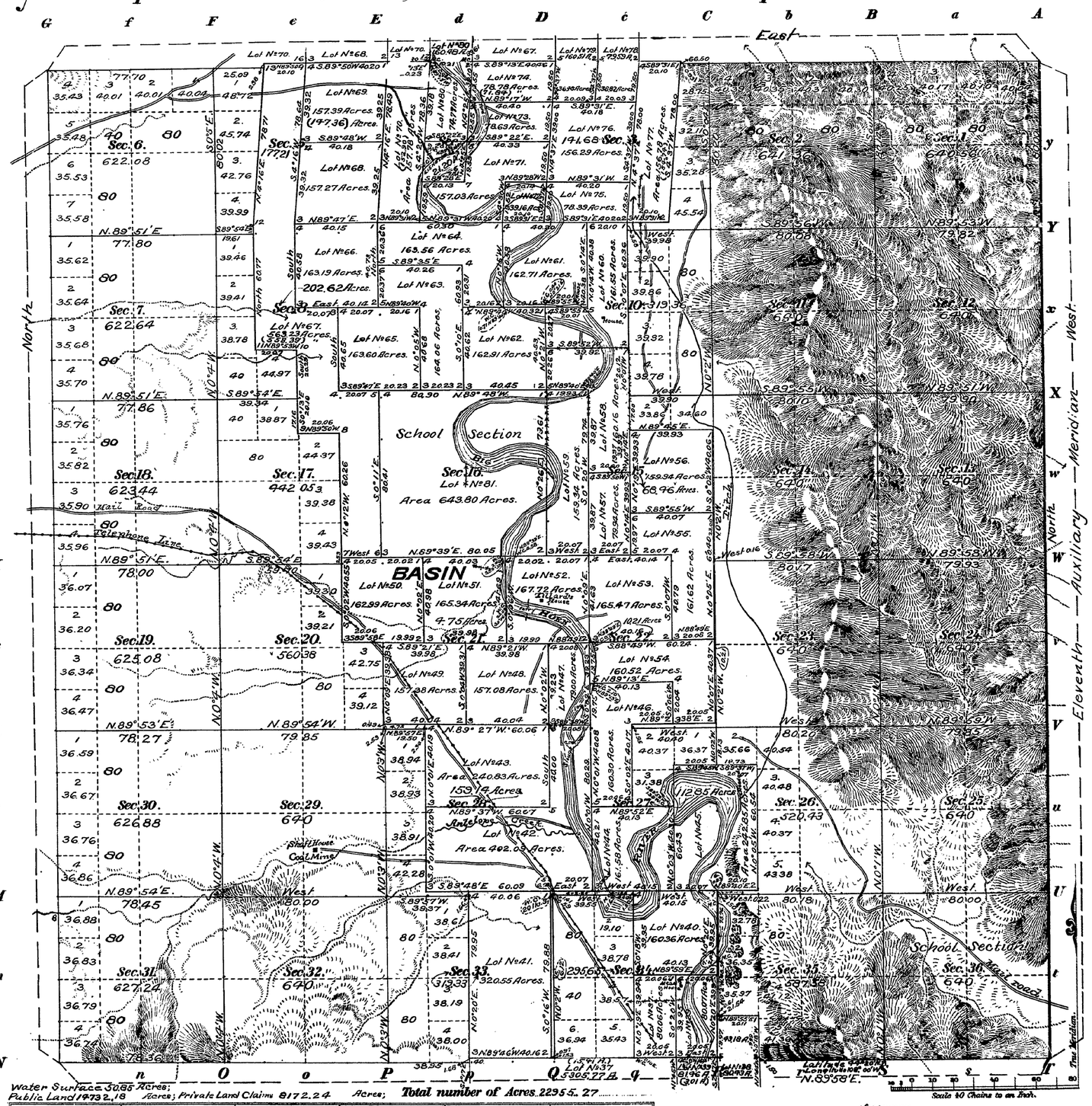


Water Surface 50.85 Acres; Public Land 14732.18 Acres; Private Land Claims 8172.24 Acres; **Total number of Acres 22955.27**

| Surveys Designated | By Whom Surveyed | Date of Contract | Amount of Surveys M. | Ch. | Lk. | When Surveyed |
|---|---|---|---|---|---|---|
| Resurvey Township lines | Edward F. Stahle | 233 June 29, 1903 | 23 | 76 | 06 | Sept. 2-Oct. 3, 1903 |
| Resurvey Subdivisions | " " " | " " " | 43 | 13 | 40 | Oct. 10-14, 1903 |
| Connections | " " " | " " " | 1 | 20 | 22 | " " " |
| Meanders | " " " | " " " | 23 | 64 | 32 | " 15-18, 1903 |
| Private Land Claims. | " " " | " " " | 101 | 39 | 72 | Sept. 27-Oct. 7, 1903. |

J.H.H. Computer.
F.A.O. Topog. & Lettering

| Meanders of | | | | | | | | |
|---|---|---|---|---|---|---|---|---|
| Posts | Courses | Ch. Lk. | Posts | Courses | Ch. Lk. | Posts | Courses | Ch. Lk. |

| Private Land Claims. | | |
|---|---|---|
| No. | Area Total | Area in Township |
| 37 | 80.06 | 80.06 Acres. |
| 38 | 80.43 | 93.18 " |
| 39 | 80.07 | 80.07 " |
| 40 | 160.36 | 160.36 " |
| 41 | 320.55 | 320.55 " |
| 42 | 402.09 | 402.09 " |
| 43 | 240.83 | 240.83 " |
| 44 | 161.58 | 161.58 " |
| 45 | 242.85 | 242.85 " |
| 46 | 160.30 | 160.30 " |
| 47 | 79.00 | 79.00 " |
| 48 | 157.08 | 157.08 " |
| 49 | 157.38 | 157.38 " |
| 50 | 162.99 | 162.99 " |
| 51 | 165.34 | 165.34 " |
| 52 | 167.72 | 167.72 " |
| 53 | 165.47 | 165.47 " |
| 54 | 160.52 | 160.52 " |
| 55 | 161.62 | 161.62 " |
| 56 | 159.94 | 159.94 " |
| 57 | 79.94 | 79.94 " |
| 58 | 160.16 | 160.16 " |
| 59 | 159.34 | 159.34 " |
| 60 | 161.55 | 161.55 " |
| 61 | 162.71 | 162.71 " |
| 62 | 162.91 | 162.91 " |
| 63 | 164.06 | 164.06 " |
| 64 | 163.56 | 163.56 " |
| 65 | 163.60 | 163.60 " |
| 66 | 163.19 | 163.19 " |
| 67 | 563.23 | 558.39 " |
| 68 | 157.27 | 157.27 " |
| 69 | 157.39 | 147.36 " |
| 70 | 157.78 | 152.90 " |
| 71 | 157.03 | 157.03 " |
| 72 | 39.16 | 39.16 " |
| 73 | 78.63 | 78.63 " |
| 74 | 78.78 | 71.84 " |
| 75 | 78.39 | 78.39 " |
| 76 | 156.29 | 156.29 " |
| 77 | 156.78 | 154.74 " |
| 78 | 79.59 | 36.82 " |
| 79 | 160.51 | 36.48 " |
| 80 | 160.48 | 74.77 " |
| 81 | 643.80 | 643.80 " |
| Sec. 36 | 640.00 | 640.00 " |
| 37 (50-93) | 5305.77 | 15.41 " |
| 39 (50-93) | 81.46 | 3.01 " |
| Total | | 8172.24 " |

The above Map of resurvey of Township No. 51 North, of Range No. 93 West of the 6th Principal Meridian, Wyoming, is strictly conformable to the field notes of the resurvey thereof on file in this Office, which have been examined and approved.

Surveyor General's Office,
Cheyenne, Wyoming, January 7, 1905

Alpheus Patterson
Sur. Gen.

H.B.P.

THE NORRIS PETERS CO., LITHO., WASHINGTON, D. C.

2124-A

Triplicate plat forwarded Apr. 11, 1905.
Survey accepted by the Hon. Commissioner in his letter "E", dated Apr. 11, 1905.

51 - 93

35

57 a

accession no 3605

# Index to Segregated Lots.

## Resurvey Township Nº 51 North, Range Nº 93 West of the Sixth Principal Meridian, Wyoming.

Contract Nº 293, Edward F. Stahle, June 29, 1903.

| Resurvey | | Original Survey | | | | | | | Resurvey | | Original Survey | | | | | | |
|---|---|---|---|---|---|---|---|---|---|---|---|---|---|---|---|---|---|
| Lot Nº | Area. | T. | R. | Sec. | Subdivision. | Entry Kind | Entry Nº | Entryman. | Lot Nº | Area. | T. | R. | Sec. | Subdivision. | Entry Kind | Entry Nº | Entryman. |
| 37 | 80.06 | 51 | 93 | 34 | W½ SE¼ | S.L. | | Wyoming. | 60 | 161.55 | 51 | 93 | 10 | E½ NW¼ N½ SW¼ | H.E. | 1059 | John A. Larson. |
| 38 | 80.43 | ,, | ,, | 35 | SW¼ SW¼ | D.E. | 1406 | Henry L. McLeod. | 61 | 162.71 | ,, | ,, | 9 | E½ NE¼ | ,, | 1009 | Charley Anderson. |
| | | 50 | ,, | 2 | Lot 4. | | | | | | ,, | ,, | 10 | W½ NW¼ | | | |
| 39 | 161.53 | 51 | ,, | 34 | E½ SE¼ | H.E. | 1680 | George S. Mead. | 62 | 162.91 | ,, | ,, | 9 | SE¼ | ,, | 1048 | Samuel W. Judkins. |
| | | 50 | ,, | 3 | Lot 1, SE¼ NE¼ | | | | 63 | 164.06 | ,, | ,, | ,, | S½ NW¼, E½ SW¼ | ,, | 1198 | Andrew J. Nordstrom. |
| 40 | 160.36 | 51 | ,, | 34 | NE¼ | D.E. | 1385 | Carrie M. Mead. | 64 | 163.56 | ,, | ,, | ,, | N½ NW¼, W½ NE¼ | ,, | 1052 | Joseph Nordstrom. |
| 41 | 320.55 | ,, | ,, | 33 | E½ | S.L. | | Wyoming. | 65 | 163.60 | ,, | ,, | 8 | E½ SE¼ | ,, | 2019 | Charles E. Johnson. |
| 42 | 402.09 | ,, | ,, | 28 | SE¼, E½ SW¼ | ,, | | ,, | | | ,, | ,, | 9 | W½ SW¼ | | | |
| | | ,, | ,, | 27 | W½ W½ | | | | 66 | 163.19 | ,, | ,, | 8 | NE¼ | ,, | 2877 | Frank Riffie. |
| 43 | 240.83 | ,, | ,, | 28 | NE¼, E½ NW¼ | D.E. | 1073 | William F. Johnson. | 67 | 563.23 | ,, | ,, | 5 | Lot 3, SE¼ NW¼, NE¼ SW¼, SE¼ SW¼ | S.L. | | Wyoming. |
| 44 | 161.58 | ,, | ,, | 27 | E½ SW¼, W½ SE¼ | H.E. | 2562 | Carrie White. | | | ,, | ,, | 8 | E½ NW¼, NE¼ SW¼, W½ SE¼ | | | |
| 45 | 242.85 | ,, | ,, | 26 | SW¼ NW¼, W½ SW¼ | S.L. | | Wyoming. | | | ,, | ,, | 17 | N½ NE¼, SE¼ NE¼, E½ SE¼ | | | |
| | | ,, | ,, | 27 | SE¼ NE¼, E½ SE¼ | | | | 68 | 157.27 | ,, | ,, | 5 | SE¼ | H.E. | 2013 | Isaac D. Scheuck. |
| 46 | 160.30 | ,, | ,, | 22 | SE¼ SW¼, SW¼ SE¼ | H.E. | 2689 | Ray C. White. | 69 | 157.39 | ,, | ,, | ,, | Lots 1, 2, S½ NE¼ | D.E. | 1061 | ,, ,, ,, |
| | | ,, | ,, | 27 | E½ NW¼ | | | | 70 | 157.78 | ,, | ,, | 4 | Lot 4, SW¼ NW¼, W½ SW¼ | S.L. | | Wyoming. |
| 47 | 79.00 | ,, | ,, | 22 | W½ SW¼ | D.E. | 587 | George N. Mecklem. | 71 | 157.03 | ,, | ,, | ,, | N½ SE¼, SW¼ SE¼, SE¼ SW¼ | H.E. | 1034 | Sherman H. Judkins. |
| 48 | 157.08 | ,, | ,, | 21 | SE¼ | H.E. | 1204 | ,, ,, | 72 | 39.16 | ,, | ,, | ,, | SE¼ SE¼ | S.L. | | Wyoming. |
| 49 | 157.38 | ,, | ,, | ,, | SW¼ | ,, | 1205 | Abraham L. Snyder. | 73 | 78.63 | ,, | ,, | ,, | S½ NE¼ | D.E. | 639 | Sherman H. Judkins. |
| 50 | 162.99 | ,, | ,, | 20 | E½ NE¼ | D.E. | 867 | Clara F. Collins. | 74 | 78.78 | ,, | ,, | ,, | Lots 1 & 2. | ,, | 1260 | Henry Suher. |
| | | ,, | ,, | 21 | W½ NW¼ | | | | 75 | 78.39 | ,, | ,, | 3 | S½ SW¼ | ,, | 698 | John A. Larson. |
| 51 | 165.34 | ,, | ,, | ,, | E½ NW¼, W½ NE¼ | | | Basin City Townsite. | 76 | 156.29 | ,, | ,, | ,, | S½ NW¼, N½ SW¼ | ,, | 797 | Julia A. Judkins. |
| 52 | 167.72 | ,, | ,, | ,, | E½ NE¼ | H.E. | 1830 | Daisy A. Tillard. | 77 | 156.78 | ,, | ,, | ,, | Lot 2, SW¼ NE¼, W½ SE¼. | ,, | 1583 | Charley Anderson. |
| | | ,, | ,, | 22 | W½ NW¼ | | | | 78 | 79.59 | ,, | ,, | ,, | Lot 3. | ,, | 1170 | Abraham L. Snyder. |
| 53 | 165.47 | ,, | ,, | ,, | E½ NW¼, W½ NE¼ | ,, | 2686 | D. Grace Tillard. | | | 52 | ,, | 34 | SE¼ SW¼ | | | |
| 54 | 160.52 | ,, | ,, | ,, | NE¼ SW¼, N½ SE¼, S.E¼ SE¼ | ,, | 2688 | L. Frank Lewis. | 79 | 160.51 | 51 | ,, | 3 | Lot 4. | H.E. | 1684 | Judith E. Judkins. |
| 55 | 161.62 | ,, | ,, | 15 | S½ SE¼ | D.E. | 1391 | Alice N. Hickey | | | 52 | ,, | 34 | W½ SW¼, SW¼ NW¼ | | | |
| | | ,, | ,, | 22 | E½ NE¼ | | | | 80 | 160.48 | 51 | ,, | 4 | Lot 3. | ,, | 1508 | Henry Suher. |
| 56 | 159.94 | ,, | ,, | 15 | S½ NE¼, N½ SE¼ | ,, | 1390 | Alfred L. Pease. | | | 52 | ,, | 33 | E½ SW¼ | | | |
| 57 | 79.94 | ,, | ,, | ,, | E½ SW¼ | ,, | 682 | Lucilla S. Johnson. | 81 | 643.80 | 51 | ,, | 16 | All. | S.S. | | Wyoming. |
| 58 | 160.16 | ,, | ,, | 10 | S½ SW¼ | ,, | 1486 | Charles Watkins. | | 640.00 | ,, | ,, | 36 | All. | ,, | | ,, |
| | | ,, | ,, | 15 | E½ NW¼ | | | | | | | | | | | | |
| 59 | 159.34 | ,, | ,, | ,, | W½ NW¼, W½ SW¼ | H.E. | 1961 | Luther P. Judkins | | | | | | | | | |

The above index to lots which have been segregated by the original public survey, in the resurvey of T. 51 N., R. 93 W., under Contract Nº 293, has been prepared in strict conformity to the field notes of the accepted resurvey, on file in this office, which have been examined and approved.

Surveyor General's Office,
Cheyenne, Wyoming, January 24, 1908.

Stephen P. Gannon
Surveyor General for Wyoming.

* Original.

2124-B

51 - 93

37

Click Here for Field Notes

67

(4-675a)

3606

Resurvey into Legal Subdivisions of Private Land Claims, Lots 37, 41, 42, 45 and 67,

# Township No. 51 North, Range No. 93 West of the Sixth Principal Meridian Wyoming

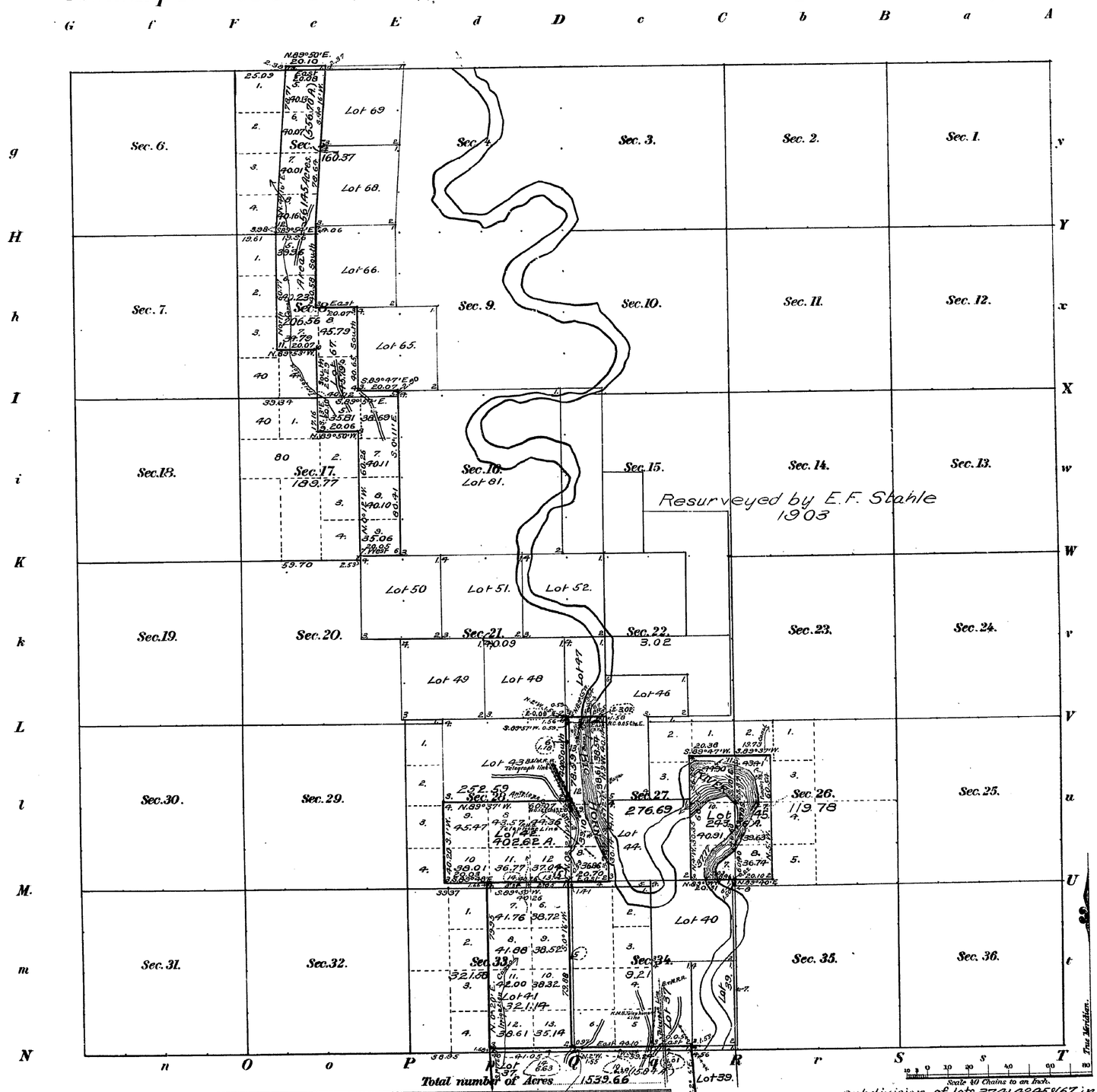


| Meanders of | | | | | | | | |
|---|---|---|---|---|---|---|---|---|
| Posts | Courses | Ch.s Lk.s | Posts | Courses | Ch.s Lk.s | Posts | Courses | Ch.s Lk.s |

| Surveys Designated | By Whom Surveyed | Date of Contract No. | Amount of Surveys M. | Ch.s | Lk.s | When Surveyed | Latitude 44°20'N Longitude 108° 2'W Mag. Decl. 17°52'E |
|---|---|---|---|---|---|---|---|
| N. and S. Township lines | Walter E. Hoffman | 319, Sept. 21, 1906 | See Plat T.50 N. R.93 W. | 20 | 08 | April 5, 1907 | |
| Subdivision of Lots 37, 41, 42, 45 and 67 | " " | " " " | 3 | 22 | 18 | April 24-May 4 " | |
| Connections | " " | " " " | | 10 | 69 | " " " | |
| Meanders | " " | " " " | 3 | 45 | 72 | May 4-6 " | |
| Boundaries of Segregated Lots | " " | " " " | 2 | 61 | 66 | " 2-3 " | |

The above Map of Township No. 51 North of Range No. 93 West of the Sixth Principal Meridian Wyoming is strictly conformable to the field notes of the survey thereof on file in this Office which have been examined and approved.

Surveyor Generals Office, Cheyenne, Wyoming Jan. 28, 1908

Sur. Gen.

A.L.R. A.M.T.

THE HOMRIS PETERS CO., WASHINGTON, D.C.

Accepted by the Hon. Commissioner in his letter "E", September 3, 1908. Duplicate plat forwarded to Buffalo Land Office, September 25, 1908.

2124-C

51 - 93

Click Here for Field Notes



3603

June 1903 Permit 35 Rec'd 57

# TOWNSHIP No. 51 NORTH, RANGE No. 93 WEST of the 6th Principal MERIDIAN.

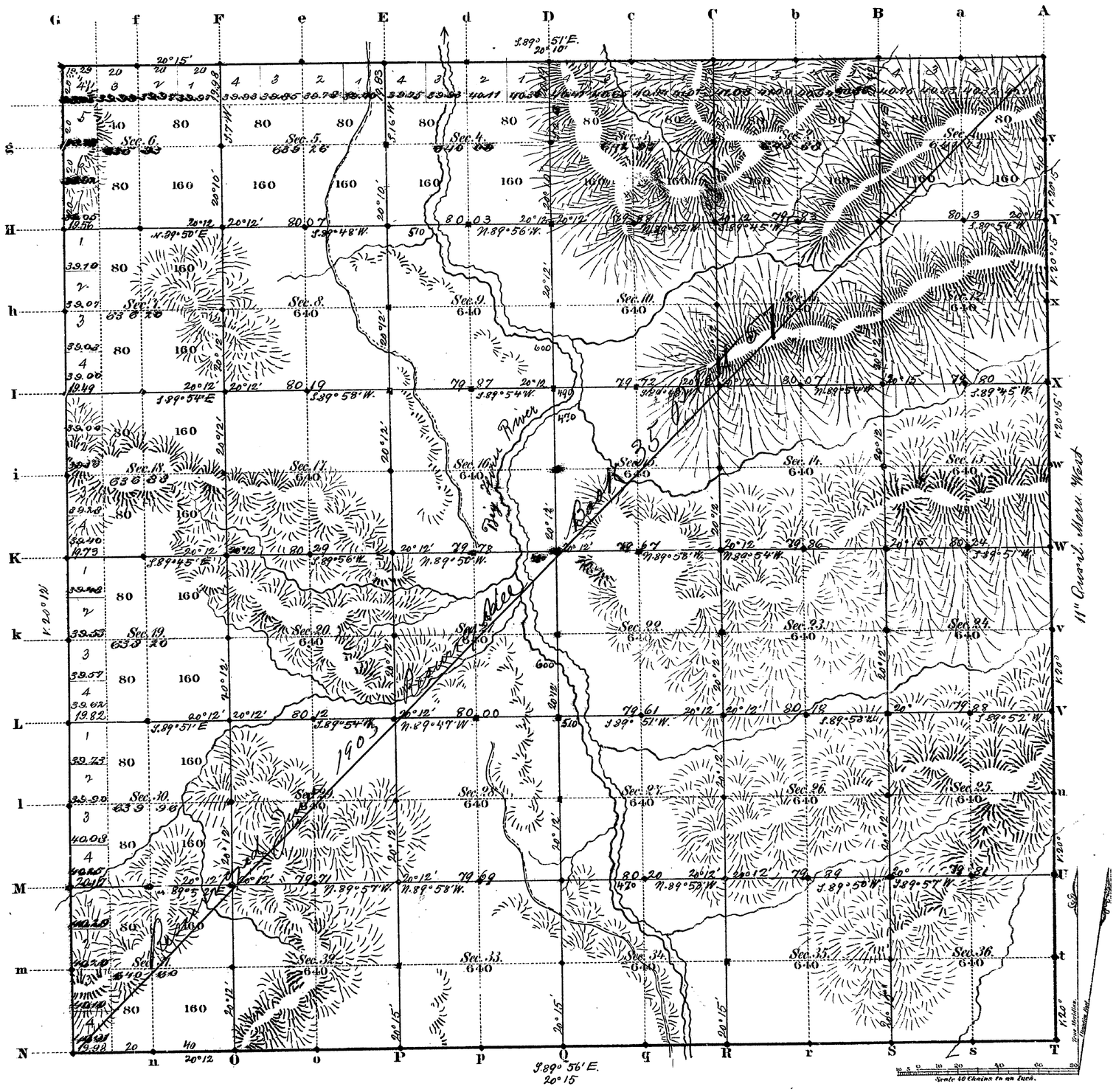


Total number of Acres. 23,035.08

| Surveys Designated | By Whom Surveyed | Date of Contract | Amount of Surveys Mi. Ch. Lks. | When Surveyed | Magnetic Declination |
|---|---|---|---|---|---|
| 1st Township lines | E. A. La Pierre | June 5, 1882. | 11 79 27 | June 20, 27, 1883 | 20° 12' East |
| Subdivisions | " " | " " | 59 78 27 | Aug. 7-13, 1883 | 20° 12' " " |
| Connections | | | | | |
| 11th Quad. M.W. | " " | " " | 6 00 00 | July 6, 1882 | |
| W. Torrest. C. | Chas. A. Harvey | June 20, 1882 | 6 00 00 | Aug 26, 1882 | |

The above Map of Township No. 51 North Range No. 93 West of the Sixth Principal Meridian Wyoming Territory is strictly conformable to the field notes of the survey thereof on file in this Office, which have been examined and approved.

Surveyor General's Office,
Cheyenne Wyoming
March 20th 1884

Edw. C. Dawes
" Surv. Gen.l

2124

A. Gast & Co. St. Louis, Mo.

case

51-93

(26)
Indexes

3616

86

# 11TH AUXILIARY MERIDIAN WEST.

*In Townships 49 to 52 North inclusive, between Ranges 92 & 93 West of the 6th Principal Meridian, Wyo. Ter.*

*Magnetic Variation East. Scale 3 miles to one inch.*

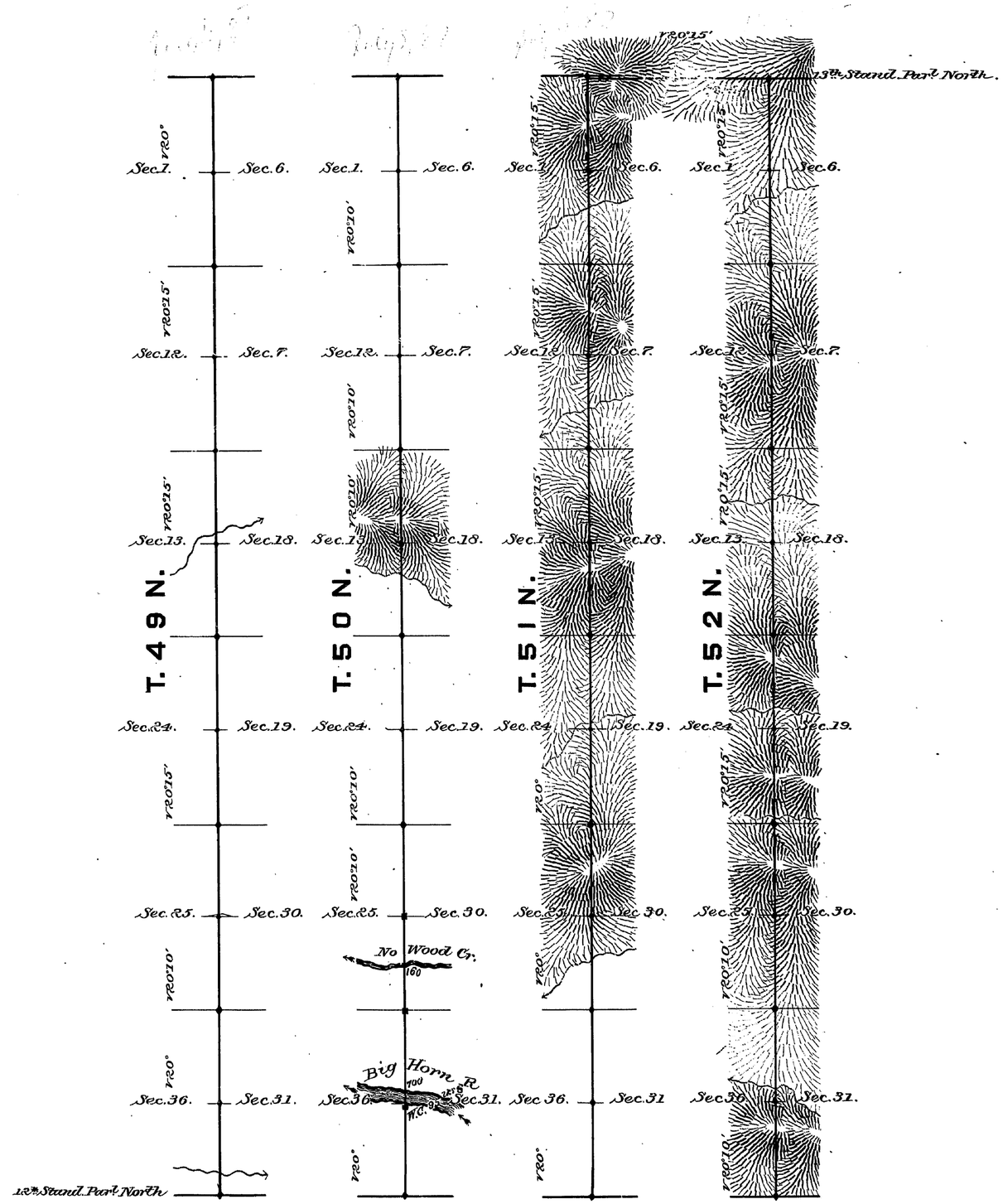


| Surveys Designated | By Whom Surveyed | Date of Contract | Amount of Surveys Miles | Chains | Links | When Surveyed |
|---|---|---|---|---|---|---|
| 11th Auxiliary M.W. | E.A. LaPeire | June 5th 1882 | 24 | 00 | 00 | July 4-8 1882 |

*I hereby Certify that the above diagram of the 11th Auxiliary Meridian West, in Townships 49 to 52 North inclusive, between Ranges 92 & 93 West of the 6th Principal Meridian Wyoming Territory, is strictly conformable to the field notes of the survey thereof on file in this Office which have been examined and approved.*

*Surveyor General's Office*
*Cheyenne Wyoming*
*March 20th 1884*

Edw. C. Bond Sur. Gen.

2126

(26)
Indexed

3617

87

# EXTERIOR LINES.

*Scale 3 miles to 1 inch. Magnetic Var. E.*

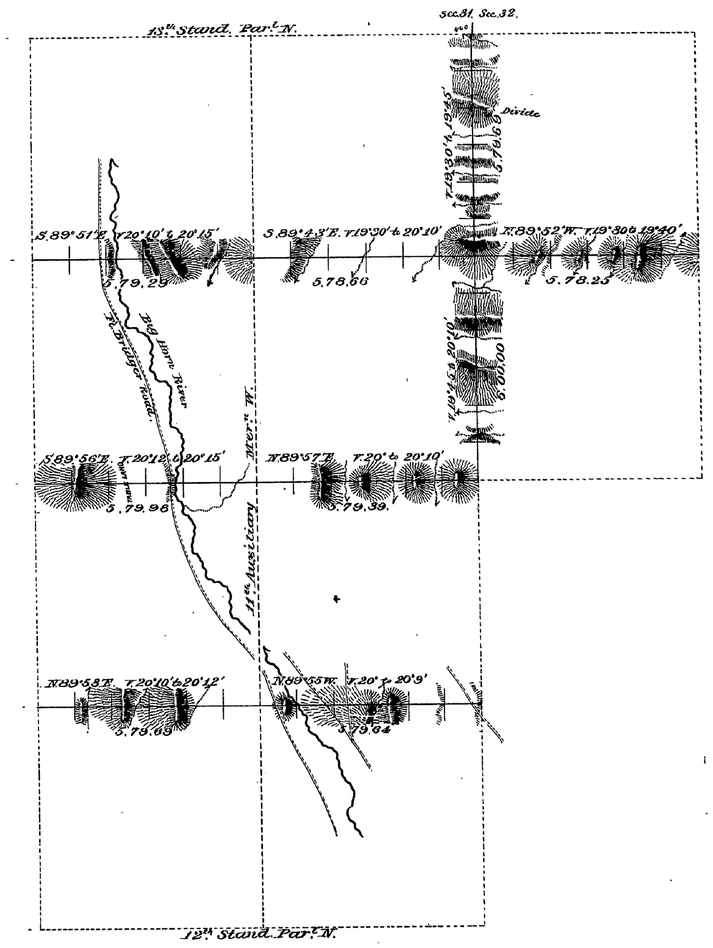


T. 52N.

T. 51N.

T. 50N.

T. 49N.

R. 93W. R. 92W. R. 91W.

| Surveys Designated | By Whom Surveyed. | Date of Contract. | Amount of Surveys. Miles | Chs | Lks | When Surveyed. |
|---|---|---|---|---|---|---|
| Exterior lines | E.A. La Paire | June 5th 1882 | 53 | 74 | 59 | June 18-27, 1883 |
| Connections | " " " | " " " | | 4 | 60 | " " " " |

*I hereby certify that the above diagram of the Exterior lines of Tps 51 & 52 N., R. 91 W., and Tps 49, 50, 51 & 52 N., R's 92 & 93 W. of the 6th P.M. Wyoming Territory, is strictly conformable to the field notes of the survey thereof on file in this Office, which have been examined and approved.*

*Surveyor General's Office,*
*Cheyenne Wyoming. March 20th 1884*

Edw. C. Lewis Sur. Gen.

2127

35
Indexed

54

4843

RESURVEY

# TOWNSHIP EXTERIORS.

Scale: 1 in. = 160 Chains.

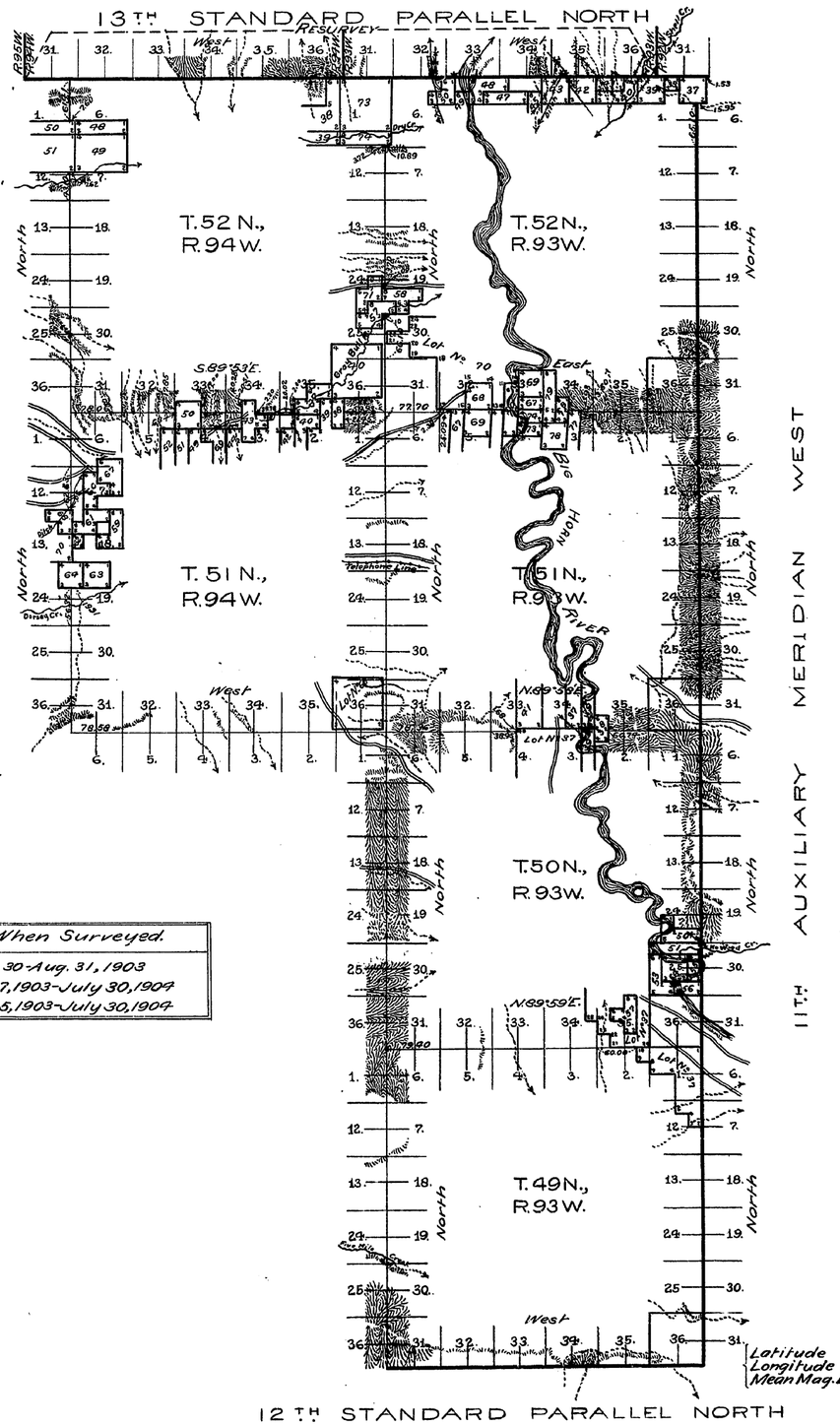


Table of Mileage.

| Surveys Designated | Amount Mls. | Chs. | Lks. | When Surveyed. |
|---|---|---|---|---|
| Standard Lines Resurveyed | 91 | 65 | 10 | June 30-Aug. 31, 1903 |
| Township " " . | 65 | 20 | 68 | July 7, 1903-July 30, 1904 |
| Connections | 2 | 4 | 37 | July 5, 1903-July 30, 1904 |

This Plat
of the
Resurvey of
The 12th Standard Parallel North through R.93W.; the 13th Standard Parallel North through Rgs. 93 & 94W.; the 11th Auxiliary Meridian West through Tps. 49, 50, 51 & 52W.; the West & North boundaries of T.49N., R.93W.; the West & North boundaries of T.50N., R.93W.; the West & North boundaries of T.51N., R.93W.; the West boundary of T.52N., R.93W.; the South, West & North boundaries of T.51N., R.94W.; & the West boundary of T.52N., R.94W.
of the 6th Principal Meridian,
Wyoming,
is strictly conformable to the field notes of the survey
thereof by
Edward F. Stahle, U.S.D.S.
under his
Contract No. 293,
dated June 29, 1903,
which have been examined, approved & filed in this office.
U.S. Surv. Gen'l's Office,
Cheyenne, Wyoming,
January 17, 1905.

Latitude 44°10'N.
Longitude 107°58'W.
Mean Mag. Decl. 17°12'E.

Stephen P. Hanson
U.S. Surv. Gen'l.

2895

F.W.A.

J.H.H.

Triplicate plat forwarded Apr. 11, 1905.
Survey accepted by the Hon. Commissioner
in his letter "C", dated Apr. 4, 1905.