35

2665

(4-675a)

59-b

Supplemental Plat
Resurvey Township No. 51 North, Range No. 94 West of the Sixth Principal Meridian, Wyoming

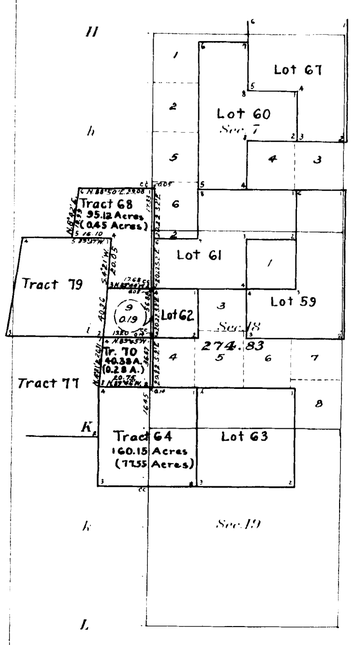

Index to Segregated Tract									
Resurvey			Original Survey						
Tract No.	Area Total	Area In Township	T	R.	Sec	Subdivision	Entry Kind	Entry No.	Entryman
70	40.38	0.28	51	95	13	SE⁴SE⁴	H	3543	Delia A. Clark

I certify that this Supplemental Plat of Secs. 7 and 18, Resurvey T. 51 N., R. 94 W., Sixth Principal Meridian, Wyoming, plat approved January 17, 1905, is prepared for the purpose of designating Tracts 68 and 70 as shown on plat of Resurvey T. 51 N., R. 95 W., approved December 7, 1910, parts of said tracts lying in both townships, in accordance with instructions in General Land Office letter "E", dated August 17, 1912.

U.S. Surveyor General's Office
Cheyenne, Wyoming
September 6, 1912

Stephen S. Johnson.
Surveyor General

Areas in Acres	
Public Land	
Indian Reservation	
Indian Allotments	
Mineral Claims	
Water Surface	
Total Area	

0 10 20 40 60 80

Scale 40 Chains to an inch

Mean Magnetic Declination

Surveys Designated	By Whom Surveyed	Contract No.	Contract Date	Amount of Surveys Mls.	chs.	lks.	When Surveyed Begun	Completed

The above map of Township No. Range No. of the Meridian is strictly conformable to the field notes of the survey thereof on file in this office, which have been examined and approved

U. S. Surveyor General's Office,)
)

Surveyor General.

Accepted by the Acting Commissioner in his letter "E" Sept 14, 1912.

1526B

1826B

51-94

35

59
Sec 59-a
" " -b

Click Here for Field Notes

(4-675a)

2064

Resurvey Township No. 51 North Range No. 94 West of the 6th Principal Meridian

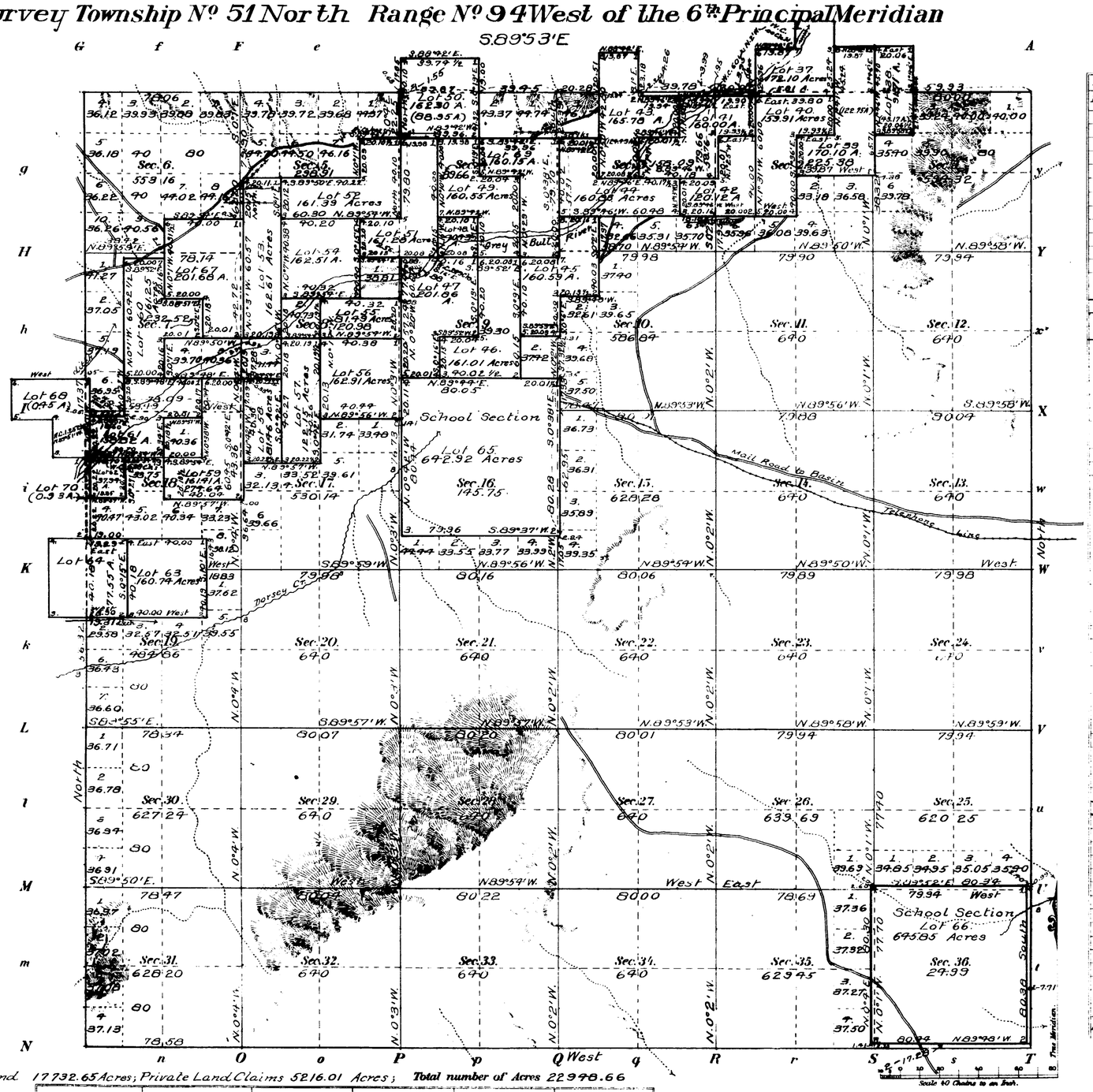

Meanders of								
Posts	Courses	Ch.Lk.s	Posts	Courses	Ch.Lk.s	Posts	Courses	Ch.Lk.s

Private Land Claims		
	Area	
No	Total.	In Township
37	172.10 Acres	58.1 Acres
38	91.71 "	43.17 "
39	170.10 "	122.75 "
40	159.91 "	159.91 "
41	160.00 "	160.00 "
42	120.12 "	120.12 "
43	165.78 "	124.49 "
44	160.88 "	160.88 "
45	160.59 "	160.59 "
46	161.01 "	161.01 "
47	201.86 "	201.86 "
48	40.93 "	40.93 "
49	160.55 "	160.55 "
50	162.30 "	88.95 "
51	161.28 "	161.28 "
52	161.39 "	161.39 "
53	162.61 "	162.61 "
54	162.51 "	162.51 "
55	81.49 "	81.49 "
56	162.91 "	162.91 "
57	122.15 "	122.15 "
58	81.46 "	81.46 "
59	161.41 "	161.41 "
60	161.25 "	161.25 "
61	158.82 "	158.82 "
62	37.94 "	37.94 "
63	160.74 "	160.74 "
64		77.55 "
65	642.92 "	642.92 "
66	645.85 "	645.85 "
67	201.68 "	201.68 "
68		0.95 "
69	160.15 "	160.15 "
70		0.93 "
Total		521.01 "

Latitude 44°20' N.
Longitude 108° 5' W.

Public Land 17732.65 Acres; Private Land Claims 5216.01 Acres; Total number of Acres 22948.66

Surveys Designated	By Whom Surveyed	Date of Contract No.	Amount of Surveys M.	Ch.	Lk.	When Surveyed
Resurvey Township lines	Edward F. Stahle	293, June 29, 1903	23	76	64	October 8, 1903 & June 13-17, 1904
Resurvey Subdivisions	" "	" " "	53	49	17	" 18-23, "
Connections	" "	" " "	1	37	45	" " "
Private Land Claims	" "	" " "	90	45	56	June 1-12, 1904

The above Resurvey of Map of Township No. 51 North of Range No. 94 West of the 6th Principal Meridian, Wyoming, is strictly conformable to the field notes of the survey thereof on file in this Office, which have been examined and approved.

Surveyor General's Office,
Cheyenne, Wyoming, Jan. 17, 1905

Alphen P. Hanson
Dep. Sur.

A.L.R.

THE NORRIS PETERS CO. LITHO., WASHINGTON, D. C.

Triplicate plat forwarded Apr. 11, 1905.
Survey accepted by the Com. Commissioner in his letter "C", dated Apr. 4, 1905.

1826A

51 - 94

35

59. a

2666

Index to Segregated Lots

Resurvey Township Nº 51 North, Range Nº 94 West of the Sixth Principal Meridian, Wyoming

Contract Nº 293, Edward F. Stahle, June 29, 1903

Resurvey		Original Survey						
Lot Nº	Area	T.	R.	Sec.	Subdivision	Entry Kind	Entry Nº	Entryman
37	172.10	51	94	2	Lots 2 & 3	Cash	497	Simeon H. Cockins
		52	"	35	S½SE¼			
38	91.71	51	"	1	Lot 4 & SW¼NW¼	D E	651	Simeon H. Cockins
39	170.10	"	"	2	Lot 1, SE¼NE¼, & N½SE¼	H E	1256	" " "
40	159.91	"	"	2	SW¼NE¼, SE¼NW¼, & E½SW¼	"	881	George E. Pease
41	160.00	"	"	2	SW¼NW¼	"	375	Joseph A. Dorsey
		"	"	3	N½SE¼ & SE¼NE¼			
42	120.12	"	"	2	W½SW¼	D E	420	George E. Pease
		"	"	3	SE¼SE¼			
43	165.78	"	"	3	SW¼NE¼, SE¼NW¼, NE¼SW¼, & Lot 3	H E	2847	Charles M. McLeod
44	160.88	"	"	3	W½SW¼, SE¼SW¼, & SW¼SE¼	"	1294	William A. Mardis
45	160.59	"	"	9	S½NE¼, & NE¼SE¼	"	2413	James M. Thompson
		"	"	10	W½NW¼			
46	161.01	"	"	9	SW¼NE¼, W½SE¼, & SE¼SW¼	D E	1440	Bertrand D. Hart
47	201.86	"	"	9	N½SW¼, S½NW¼, & SW¼SW¼	"	1215	Lizzie C. Gould
48	40.43	"	"	9	NE¼NW¼	"	1503	Emma S. Hoover
49	160.55	"	"	9	NW¼NE¼	H E	1300	John L. Limes
		"	"	4	E½SW¼ & SW¼SE¼			
50	162.30	"	"	4	S½NW¼, Lots 3 & 4	H E	2886	Edward C. Hoover
51	161.28	"	"	4	W½SW¼	"	432	James V. Gould
		"	"	8	NE¼NE¼			
		"	"	9	NW¼NW¼			
52	161.39	"	"	5	SE¼SW¼, SW¼SE¼, & E½SE¼	T C	195	James V. Gould
53	162.61	"	"	5	SW¼SW¼	D E	534	William B. Gould
		"	"	8	W½NW¼ & NW¼SW¼			
54	162.51	"	"	8	W½NE¼ & E½NW¼	H E	1131	William B. Gould
55	81.49	"	"	8	N½SE¼	D E	1447	Herbert Clark
56	162.91	"	"	8	S½SE¼	H E	2318	" "
		"	"	17	N½NE¼			
57	122.15	"	"	8	SE¼SW¼	H E	2436	Lemuel L. Tracy
		"	"	17	E½NW¼			
58	81.46	"	"	17	W½NW¼	D E	1216	August Anderson
59	161.41	"	"	18	E½NE¼ & N½SE¼	H E	2513	Fred Standen
60	161.25	"	"	7	SE¼NW¼, E½SW¼, & NW¼SE¼	"	1111	August Anderson
61	158.82	"	"	18	NW¼NE¼, E½NW¼, & Lot 2	"	413	Adam Adamson
62	37.94	"	"	18	Lot 3	D E	567	John E. Cunningham
63	160.74	"	"	19	E½NW¼ & W½NE¼	H E	2851	Jesse L. Bond
64		"	"	19	Lots 1 & 2	"	2415	Rolla E. Blakesley
		"	95	24	E½NE¼			
65	642.92	"	94	16	All	S.S.		Wyoming
66	645.85	"	"	36	All	"		"
67	201.68	"	"	7	NE¼ & NE¼SE¼	Not	given	in abstract.
68		"	95	13	E½NE¼ & NW¼NE¼	H E	2207	William Sims
69	160.15	"	94	9	NE¼NE¼	Not	given	in abstract.
		"	"	4	E½SE¼ & NW¼SE¼	"	"	" "
70		"	95	13	E½SE¼	"	"	" "

The above index to lots which have been segregated by the original public survey, in the resurvey of T. 51 N., R. 94 W. under contract Nº 293, has been prepared in strict conformity to the field notes of the accepted resurvey on file in this office which have been examined and approved.

Surveyor General's Office,
Cheyenne, Wyoming, January 24, 1908.

A. G. Thom. Dep. Surveyor

Surveyor General for Wyoming.

P.E.B.

1826 C

51 - 94

Click Here for Field Notes

2663

Resurvey June 1903 Plat 59

TOWNSHIP No 51 NORTH, RANGE No 94 WEST of the 6TH Principal MERIDIAN.



Total number of Acres 22,293.93

Surveys Designated	By Whom Surveyed	Date of Contract	Amount of Surveys Mc	Ch	Lk	When Surveyed	Magnetic Declination
Township lines	C. A. Hoxey	June 20, 1882	23	78	49	Aug 26, 28, 1882	20° 17' East
Subdivisions	" "	" "	39	77	57	Sept 10-15, 1882	20° 17' " "
Connections							

The above Map of Township No 51 North Range No 94 West of the Sixth Principal Meridian Wyoming Territory is strictly conformable to the field notes of the survey thereof on file in this Office, which have been examined and approved

Surveyor Generals Office,
Cheyenne Wyoming
December 1st 1883

Edw. C. Davis
Act. Surv. Gen.

A. Gast & Co. St Louis Mo.

1826

ca. 51-94

35
Indexed

54

4843

RESURVEY

TOWNSHIP EXTERIORS.

Scale: 1 in. = 160 Chains.

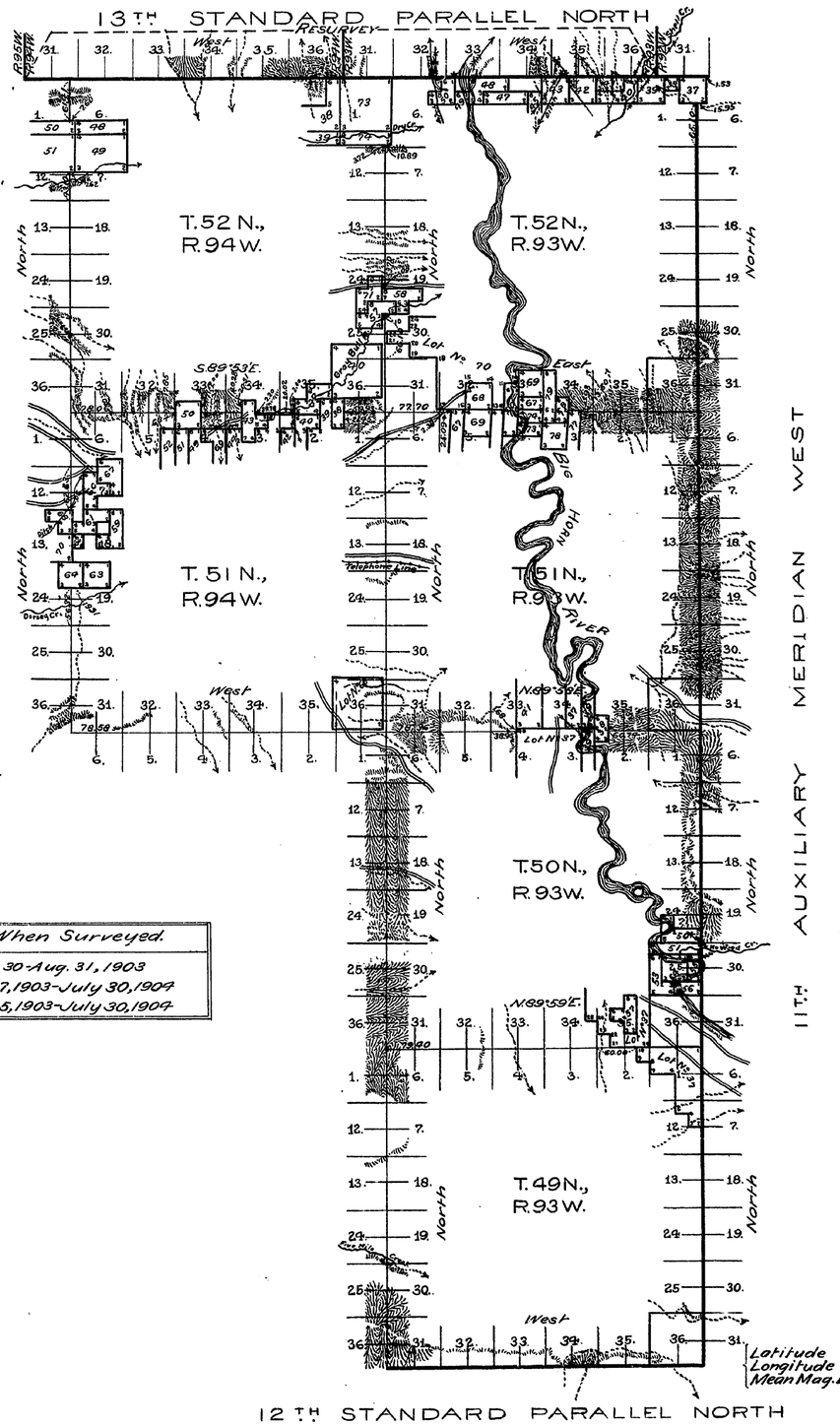

Table of Mileage.

Surveys Designated	Amount Mls.	Chs.	Lks.	When Surveyed.
Standard Lines Resurveyed	91	65	10	June 30-Aug. 31, 1903
Township " " .	65	20	68	July 7, 1903-July 30, 1904
Connections	2	4	37	July 5, 1903-July 30, 1904

This Plat
of the
Resurvey of
The 12th Standard Parallel North through R.93W.; the 13th Standard Parallel North through Rgs. 93 & 94W.; the 11th Auxiliary Meridian West through Tps. 49, 50, 51 & 52W.; the West & North boundaries of T.49N., R.93W.; the West & North boundaries of T.50N., R.93W.; the West & North boundaries of T.51N., R.93W.; the West boundary of T.52N., R.93W.; the South, West & North boundaries of T.51N., R.94W.; & the West boundary of T.52N., R.94W.
of the 6th Principal Meridian,
Wyoming,
is strictly conformable to the field notes of the survey
thereof by
Edward F. Stahle, U.S.D.S.
under his
Contract No. 293,
dated June 29, 1903,
which have been examined, approved & filed in this office.
U.S. Surv. Gen'l's Office,
Cheyenne, Wyoming,
January 17, 1905.

Latitude 44°10'N.
Longitude 107°58'W.
Mean Mag. Decl. 17°12'E.

Stephen P. Hanson
U.S. Surv. Gen'l.

2895

F.W.A.

J.H.H.

Triplicate plat forwarded Apr. 11, 1905.
Survey accepted by the Hon. Commissioner
in his letter "C", dated Apr. 4, 1905.

(23)
Indexed

2699

Click Here for Field Notes

90

EXTERIOR LINES

Scale 3 miles to an inch. Magnetic variation east.

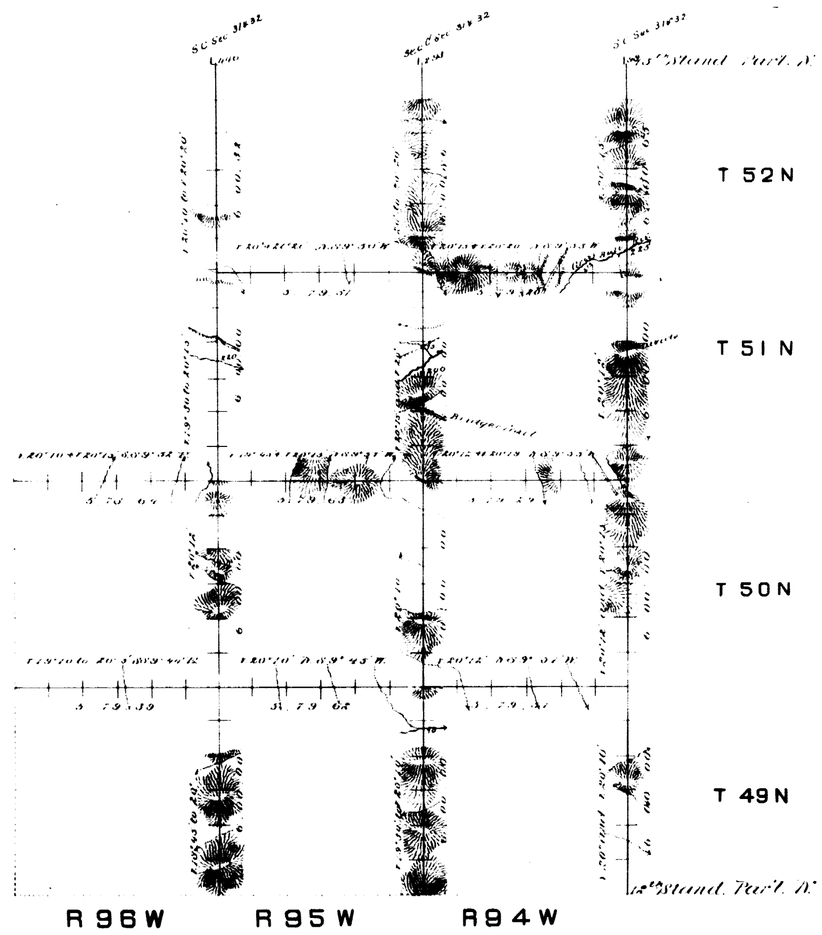

Surveys designated.	By whom surveyed	Date of contract.	Amount of surveys M. C. L.	When surveyed.
Exterior lines	C. J. Stoney	June 20. 1882	119 70 62	August Sept. 1882
Corrections	" "	" " "	8 38	" " "

I hereby certify that the above diagram of the Exterior Lines of Tps. 49 and 50 N., Rs 94, 95 & 96 west of the 6th P.M., also, Tps 51 and 52 N., Rs. 94 & 95 west of the 6th P.M., Wyoming Territory, is strictly conformable to the field notes of the survey thereof on file in this Office, which have been examined and approved.

Surveyor Generals Office,
Cheyenne Wyo. December 1st 1882

Edw. C. Davis
" " Asst.

1834