Click Here for Field Notes

2798 (4 675a) Accepted May 9, 1921. ORIGINAL

Resurvey Township No. 52 North, Range No. 89 West of the Sixth Principal Meridian, Wyoming

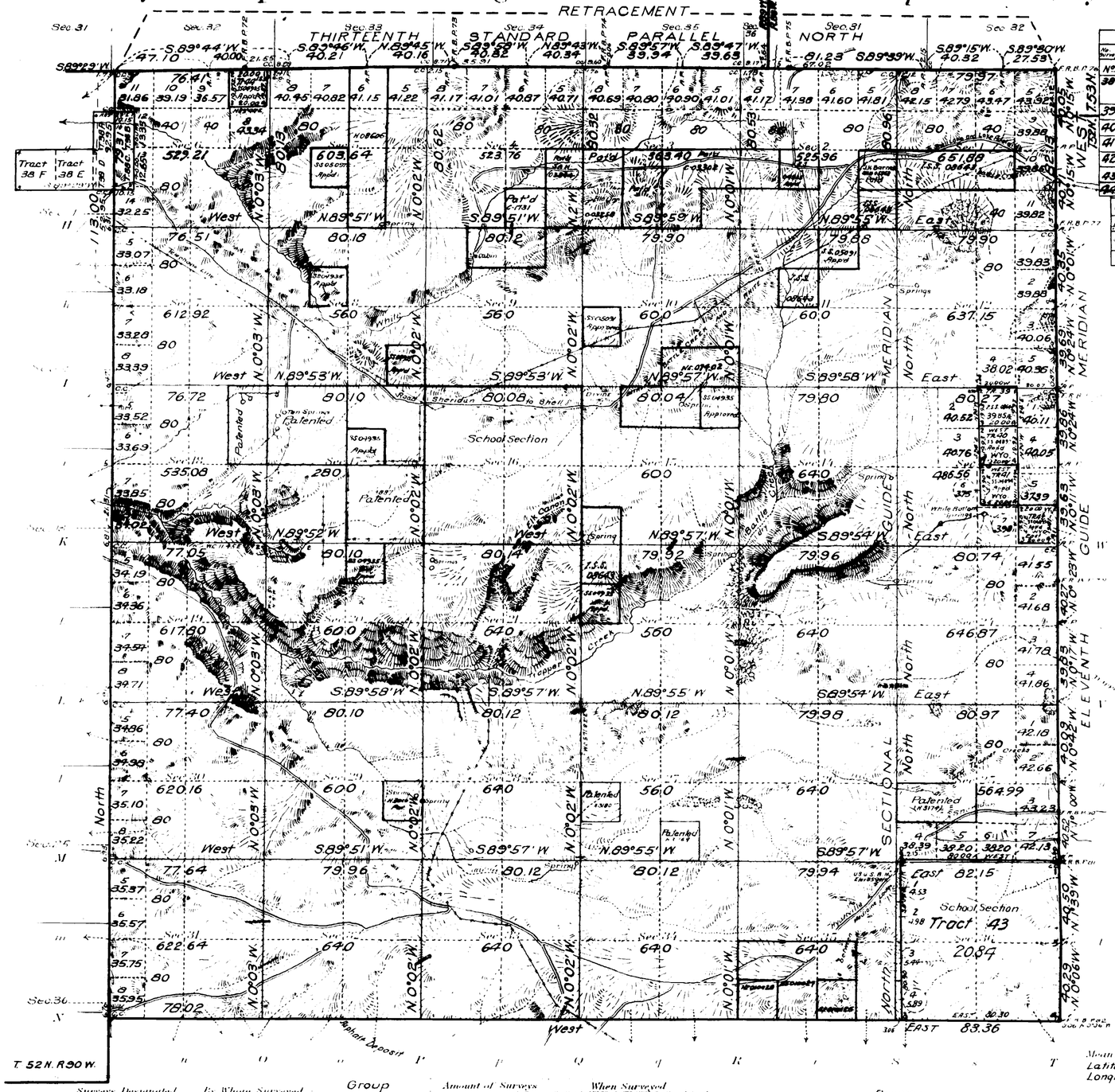

INDEX TO SEGREGATED TRACTS								
No. Survey	Original Survey							
	No.	T.	R.	Sec.	Subdivision	Entry Kind	Entry Number	Status in Land Office	Entryman
	38	52	89	6	Lots 5 & 6 NE¼ SE¼	H	2611	Cancelled	Charles A. Saban
		52	90	1					
	39	52	89	13	NW¼ NE¼	SS	04043	Valid	Wyoming
	40	52	89	13	SW¼ NE¼	SS	04037	App'd	Wyoming
	41	52	89	13	NW¼ SE¼	SS	04094	App'd	Wyoming
	42	52	89	13	SE¼ SE¼	SS	04095	App'd	Wyoming
	43	52	89	36	All		Schoo	Grant	Wyoming
	44	52	89	6	Lot 1	SS	04945	Approved	Wyoming

Claims Conforming to the Lines of the Resurvey with Changed Description							
Description by Resurvey		Original Survey					
Sec.	Subdivisions	Sec.	Subdivisions	Entry Kind	Entry Number	Status in Land Office	Entryman
5	Lots 6, 11 W½ SE¼, SE¼ NE¼	5	Lot 2, N½ SE¼, SE¼ NE¼	WE	08606	Int.	Foster S. Scott

All tract segregations shown hereon and all other claims shown to conform to the lines of the resurvey, whether by the original or new legal subdivisions, represent the condition and form of full tracts under the original description as referred to the original survey, noted as such on the record according to the best available evidence of their true position.

Areas in Acres	
Public Land	19842.86
Indian Reservation	
Indian Allotments	
Mineral Claims	
Water Surface	
Total Area	

Scale 40 Chains to an inch

Mean Magnetic Declination
Latitude 44° 26' N.
Longitude 107° 28' W.

Surveys Designated	By Whom Surveyed	Group No.	Group Date	Amount of Surveys Mls.	chs.	lks.	When Surveyed Begun	Completed
Resurvey Subdivisions	Douglas and Lytle	39	March 7, 1917	59	72	59	August 16, 1917	Sept. 21, 1917
Connections	" " "	"	" " "		66	43	August 16, 1917	Sept. 21, 1917
Resurvey 11th Guide Meridian W.	" " "	"	" " "	6	01	79	August 4, 1917	August 24, 1917
Retracement 13th Standard Parallel N.	" " "	"	May 27, 1918	5	76	78	Sept. 6, 1917	August 30, 1918
Resurvey South Boundary	" " "	"	March 7, 1917	6	01	38	August 10, 1917	August 16, 1917
Resurvey West Boundary	Utterback and Richards	6	March 31, 1911	5	79	76	August 31, 1911	Sept. 10, 1911
Segregated Tract 38	" " "	"	" " "				Sept. 9, 1911	Sept. 15, 1911
Resurvey 13th Standard Parallel N.	" " "	11	August 29, 1911	5	10	98	Sept. 19, 1911	Oct. 6, 1911
13th Standard Parallel N	W. H. Thorn	U.S.G.S.	June 21, 1900		67	85	Sept. 22, 1900	Sept. 22, 1900
Segregated Tracts	Alex Douglas	39	March 7, 1917	5	60	15	Aug. 16, 1920	Aug. 18, 1920

The above map of a Resurvey Township No. 52 North Range No. 89 West of the Sixth Principal Meridian Wyoming is strictly conformable to the field notes of the resurvey thereof on file in this office, which have been examined and approved.

U.S. Surveyor General's Office.
Cheyenne Wyoming April 19, 1921

Charles L. Decker
Surveyor General.

1855-A.

Trans. to Buffalo June 21, 1921

52-89

Click Here for Field Notes

(24)

2797

TOWNSHIP Nº 52 NORTH, RANGE Nº 89 WEST of the 6TH Principal MERIDIAN.

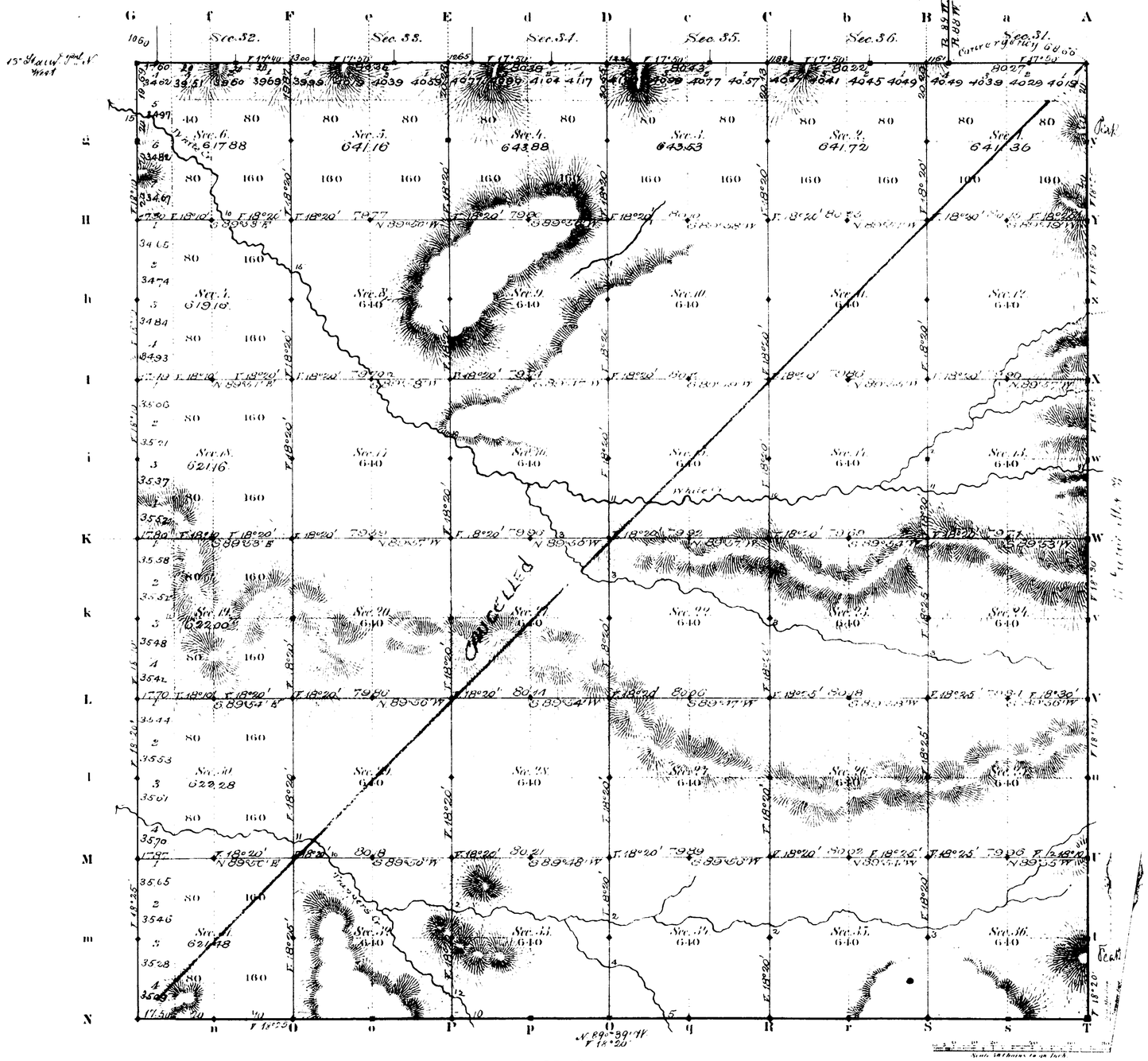

Total number of Acres 22,935.61.

Surveys Designated	By Whom Surveyed	Date of Contract	Amount of Surveys M.	Ch.	Lks.	When Surveyed	Magnetic Declination
8 & W Township lines	W. J. Buland	June 5, 1882	11	77	19	Mar. 17 & 18, 1882	18°15' West
Subdivisions	"	"	59	07	92	June 11-19 1883	18°20' "
Connections	"	"		71	35	"	"
1st Guide N W	"	"	6	30	00	"	"
13th Stand. P N	"	"	5	79	24	"	"

The above Map of Township No 52 North Range No 89 West of the Sixth Principal Meridian Wyoming Territory is strictly conformable to the field notes of the survey thereof on file in this Office, which have been examined and approved

Surveyor Generals Office
Cheyenne Wyoming
November 22nd 1883

Edw. C. David
Chief Clerk

1855

A. Gast & Co. St Louis Mo.

52-89

44

98-A

RECEIVED S. G. O.
AUG 11 1903
CHEYENNE, WYO.

1915

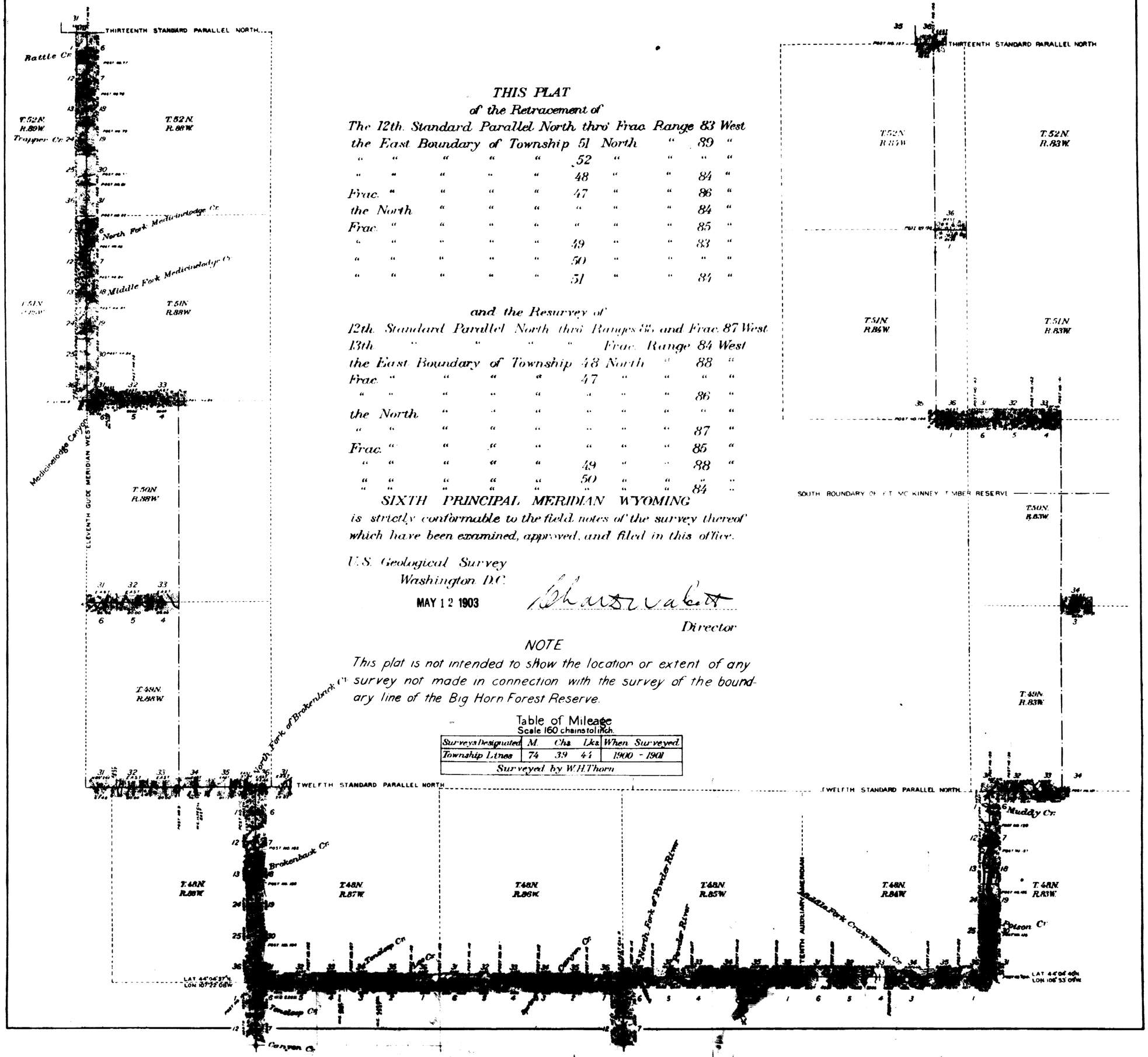

THIS PLAT

of the Retracement of

The 12th. Standard Parallel North thro' Frac. Range 83 West
the East Boundary of Township 51 North " 89 "
" " " " " 52 " " " "
" " " " " 48 " " 84 "
Frac. " " " " 47 " " 86 "
the North " " " " " " 84 "
Frac. " " " " " " " 85 "
" " " " " 49 " " 83 "
" " " " " 50 " " " "
" " " " " 51 " " 84 "

and the Resurvey of

12th. Standard Parallel North thro' Ranges 85 and Frac. 87 West
13th " " " " Frac. Range 84 West
the East Boundary of Township 48 North " 88 "
Frac. " " " " 47 " " " "
" " " " " " " " 86 "
the North " " " " " " " "
" " " " " " " " 87 "
Frac. " " " " " " " 85 "
" " " " " 49 " " 88 "
" " " " " 50 " " " "
" " " " " " " " 84 "

SIXTH PRINCIPAL MERIDIAN WYOMING

is strictly conformable to the field notes of the survey thereof which have been examined, approved, and filed in this office.

U.S. Geological Survey
Washington D.C.

MAY 12 1903

Director

NOTE

This plat is not intended to show the location or extent of any survey not made in connection with the survey of the boundary line of the Big Horn Forest Reserve.

Table of Mileage
Scale 160 chains to inch.

Surveys designated	M.	Chs.	Lks.	When Surveyed
Township Lines	74	39	41	1900 - 1901
Surveyed by W.H. Thorn				

2953

(24) Indiana

2786

Click Here for Field Notes

16

EXTERIOR LINES.

Scale 3 miles to 1 inch Magnetic Variation E.

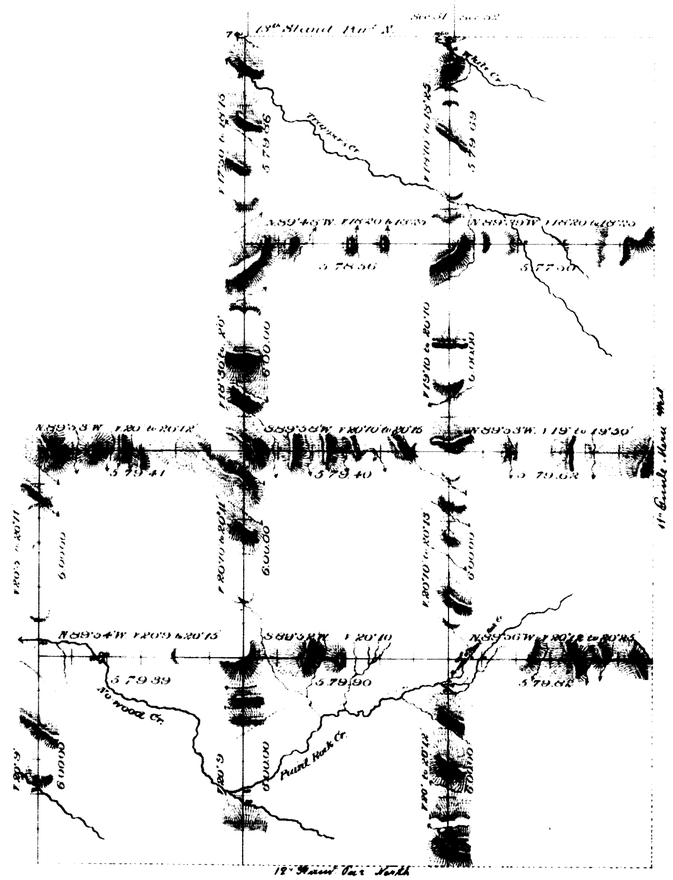

Surveys Designated	By Whom Surveyed	Date of Contract	Amount of Surveys Mls	Chs	Lks	When Surveyed
Exterior lines	W. J. Boland	June 5th 1888	107	73	13	Nov. 13-30 1888
Connections	" " "	" " "		18	20	" " "

I hereby certify that the above diagram of the Exterior lines of Townships 49, 50, 51 & 52 North, Ranges 89 & 90 West, and Tps 49 & 50 N, R. 91 W of the 6th Principal Meridian Wyoming Territory, is strictly conformable to the field notes of the survey thereof on file in this office, which have been examined and approved.

Surveyor General's Office,
Cheyenne Wyoming T. October 22nd 1889

Edw. C. David Sur. Genl.

1851

(24)

2782

Click Here for Field Notes

12

11th GUIDE MERIDIAN WEST.

Along W. Boundaries of Tps 49,50,51 & 52 N. R. 98 W. of the 6th P. M., Wyoming Territory.

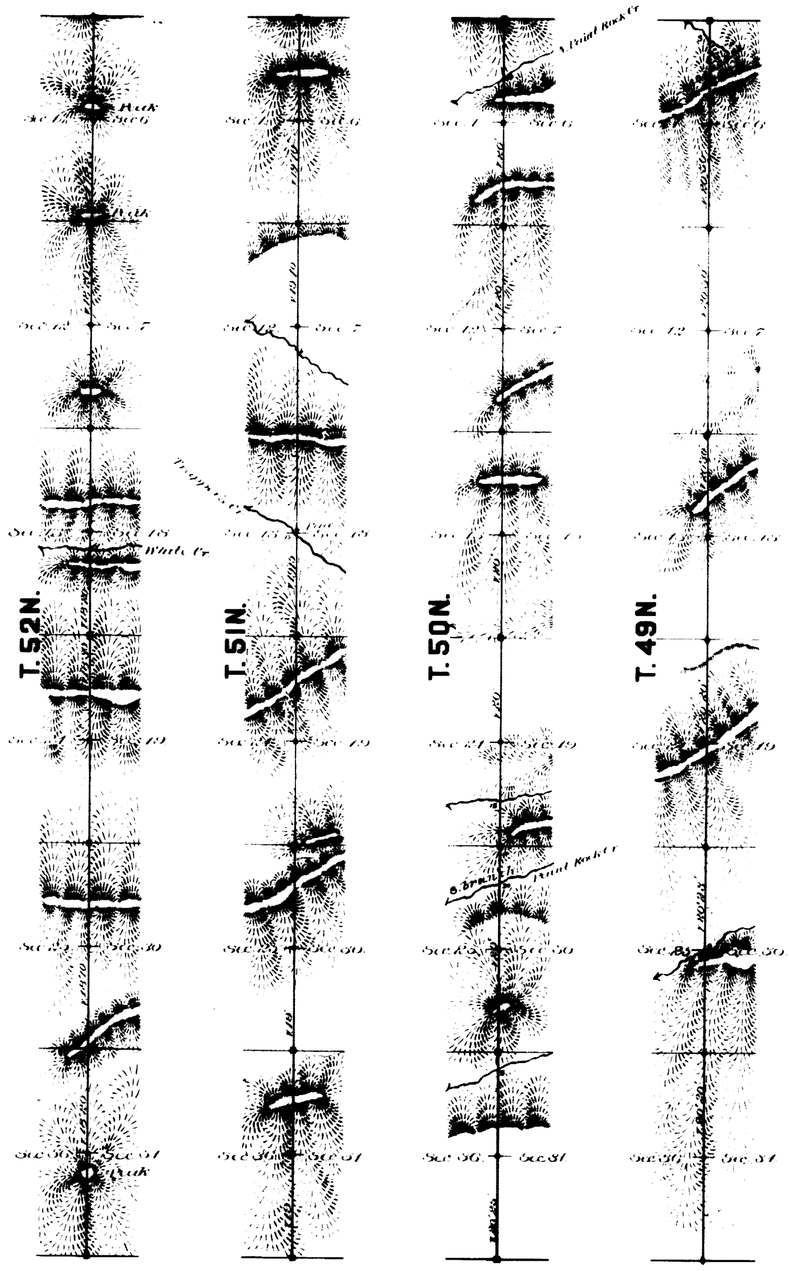

Surveys Designated	By Whom surveyed	Date of Contract	Amount of Surveys			When Surveyed
			MI	CH	LK	
11th Guide Mer W	W.J. Boland	June 5th 1882	24	0	0	Nov 6 & 9 1882

I hereby certify that the above diagram of the 11th Guide Meridian West along the West boundaries of Tps 49,50,51 & 52 N., R 98 W. of the 6th Principal Meridian Wyoming Territory, is strictly conformable to the field notes of the survey thereof on file in this Office, which have been examined and approved.

Surveyor Generals Office,
Cheyenne Wyoming Decemb. 22nd 1883 } *Edw. C. Davis* Surv. Genl.

1847

4014

RECEIVED S. G. O.
AUG 11 1903
CHEYENNE, WYO.

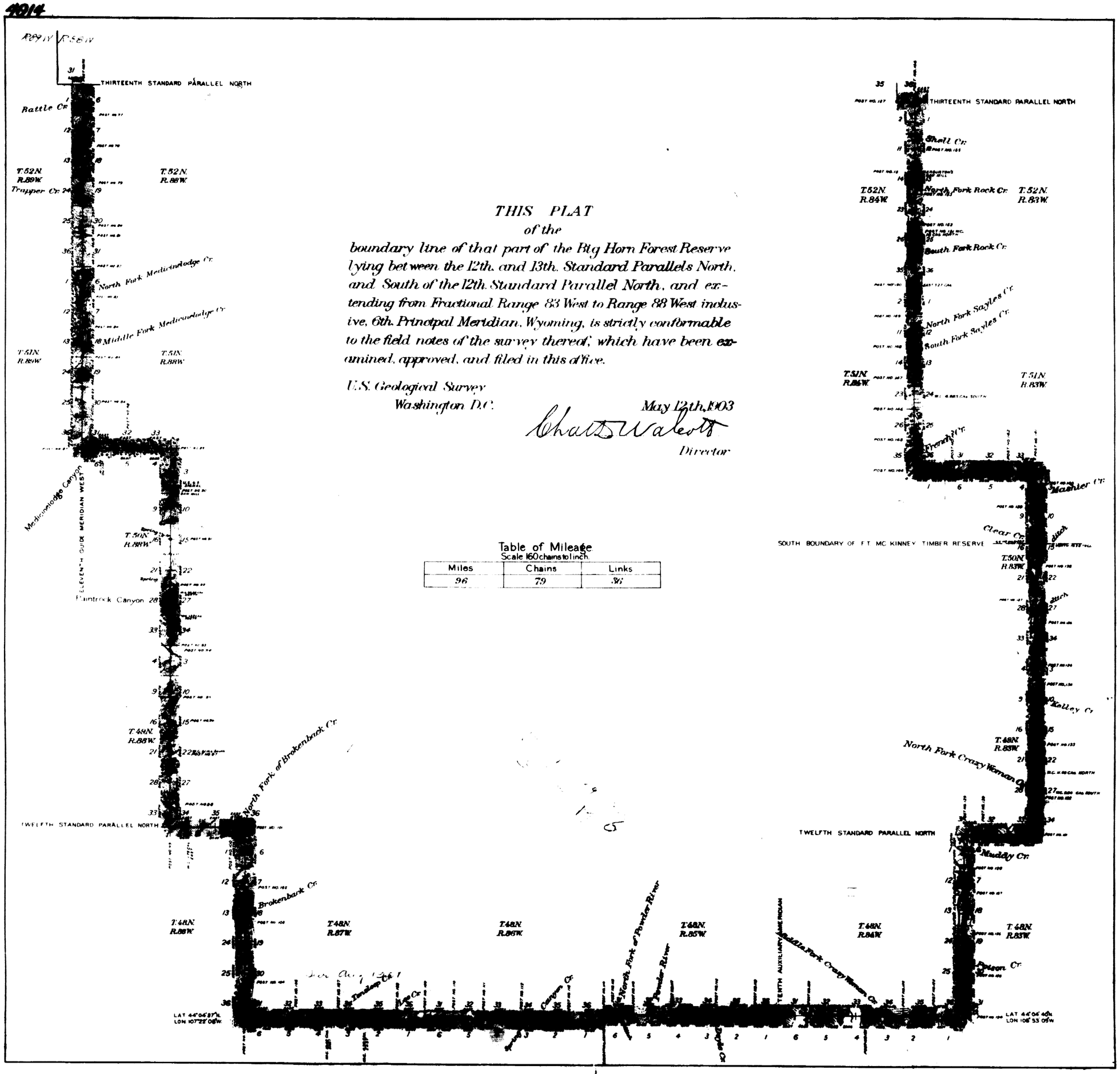

THIS PLAT
of the
boundary line of that part of the Big Horn Forest Reserve lying between the 12th. and 13th. Standard Parallels North, and South of the 12th. Standard Parallel North, and extending from Fractional Range 83 West to Range 88 West inclusive, 6th. Principal Meridian, Wyoming, is strictly conformable to the field notes of the survey thereof, which have been examined, approved, and filed in this office.

U.S. Geological Survey
Washington D.C.

May 12th, 1903

Chas D. Walcott
Director

Table of Mileage
Scale 160 chains to inch.

Miles	Chains	Links
96	79	86

2952

2954

44

5971

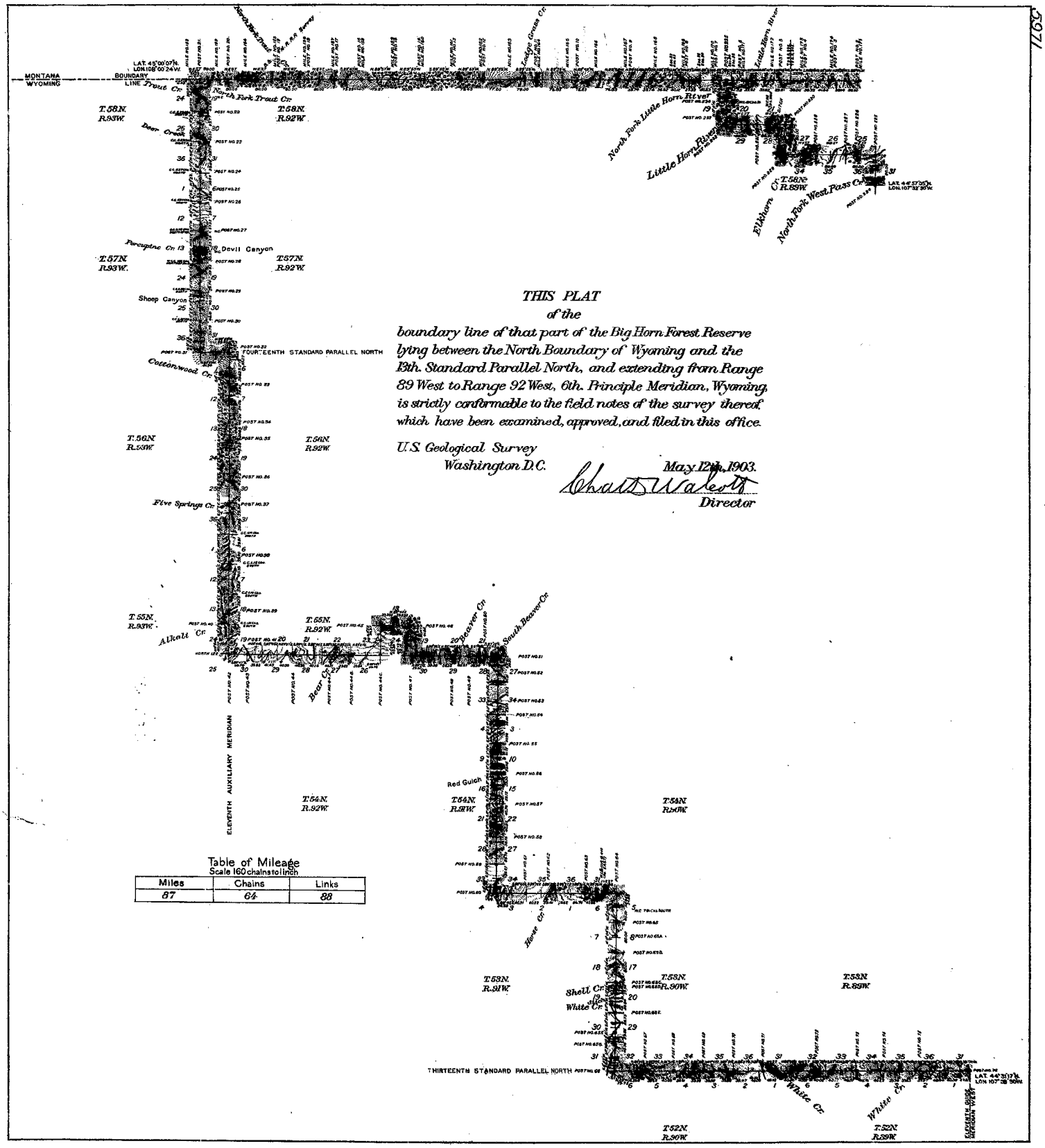

THIS PLAT
of the
boundary line of that part of the Big Horn Forest Reserve lying between the North Boundary of Wyoming and the 13th. Standard Parallel North, and extending from Range 89 West to Range 92 West, 6th. Principle Meridian, Wyoming, is strictly conformable to the field notes of the survey thereof, which have been examined, approved, and filed in this office.

U.S. Geological Survey
Washington D.C.

May 12th, 1903.
Chas. D. Walcott
Director

99

21

RECEIVED S. G. O.
AUG 11 1903
CHEYENNE, WYO.