8252

Click Here for Field Notes

ORIGINAL

TOWNSHIP 52 NORTH, RANGE 93 WEST, OF THE SIXTH PRINCIPAL MERIDIAN, WYOMING.

DEPENDENT RESURVEY AND SUBDIVISION OF SECTION 6

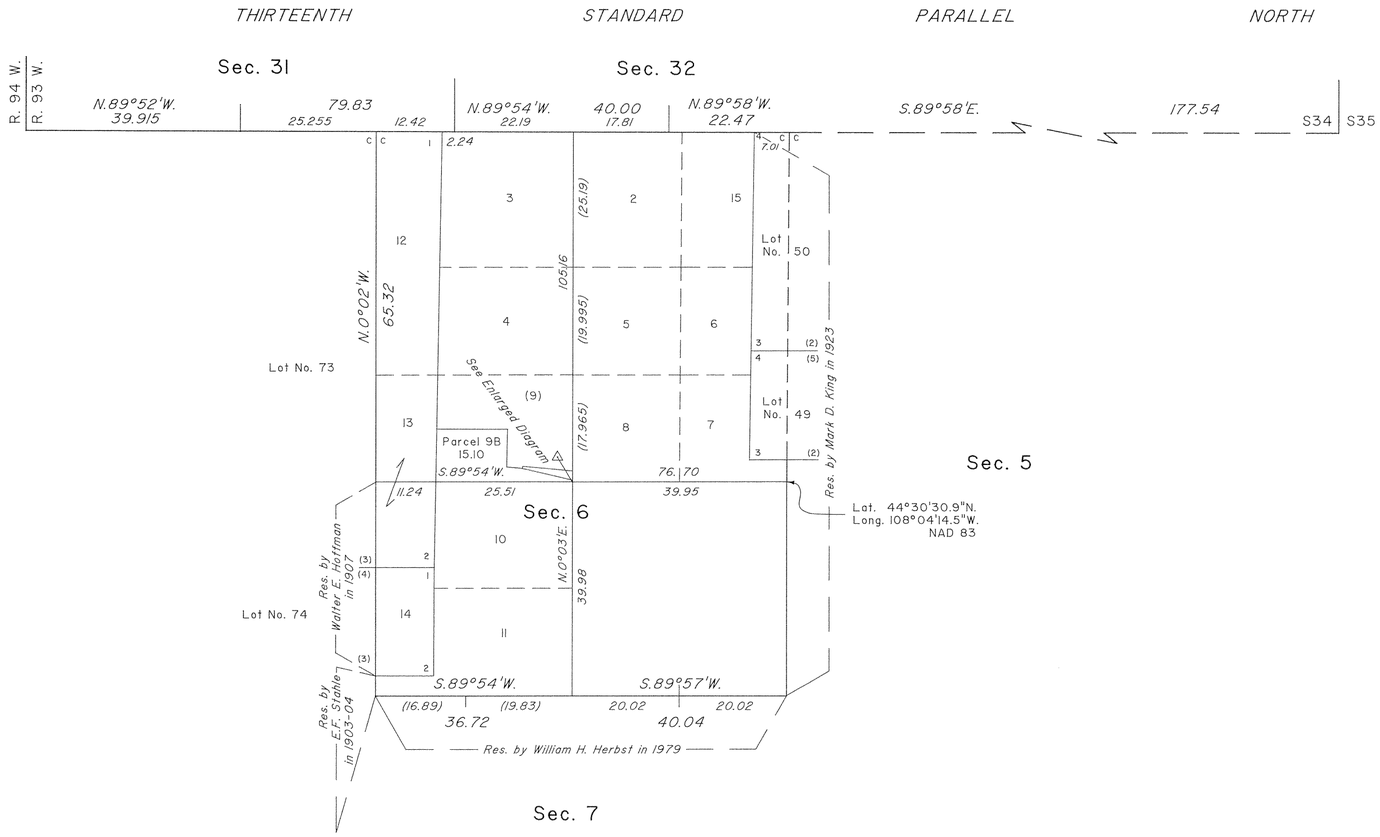

A history of surveys is contained in the field notes.

This plat represents the dependent resurvey of a portion of the Thirteenth Standard Parallel North, through R. 93 W. and a portion of the west boundary, designed to restore the corners in their true original locations according to the best available evidence, the subdivision of section 6, and the metes and bounds surveys of Parcels 9A and 9B, T. 52 N., R. 93 W., Sixth Principal Meridian, Wyoming.

Except as indicated hereon, the lottings and areas are as shown on the plats approved January 17, 1905, January 28, 1908 and December 11, 1923.

Survey executed by Joel T. Ebner, Cadastral Surveyor, beginning June 16, 1997, and completed July 23, 1998, pursuant to Special Instructions dated May 13, 1997, for Group No. 639, Wyoming.

ENLARGED DIAGRAM

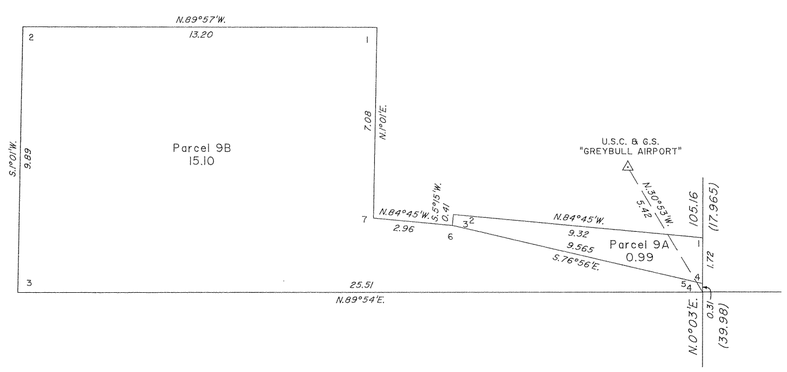

(NOT TO SCALE)

10 5 0 20 40 60 80

Scale in Chains

UNITED STATES DEPARTMENT OF THE INTERIOR
BUREAU OF LAND MANAGEMENT

Cheyenne, Wyoming March 1, 1999

This plat is strictly conformable to the approved field notes, and the survey, having been correctly executed in accordance with the requirements of law and the regulations of this Bureau, is hereby accepted.

For the Director

John P. Lee

Chief Cadastral Surveyor for Wyoming

W.H.B.

2125 K

OFFICIALLY FILED: April 21, 1999

7576-2125J

Click Here for Field Notes

ORIGINAL

TOWNSHIP 52 NORTH, RANGE 93 WEST, OF THE SIXTH PRINCIPAL MERIDIAN, WYOMING.

DEPENDENT RESURVEY AND SUBDIVISION OF SECTION 7

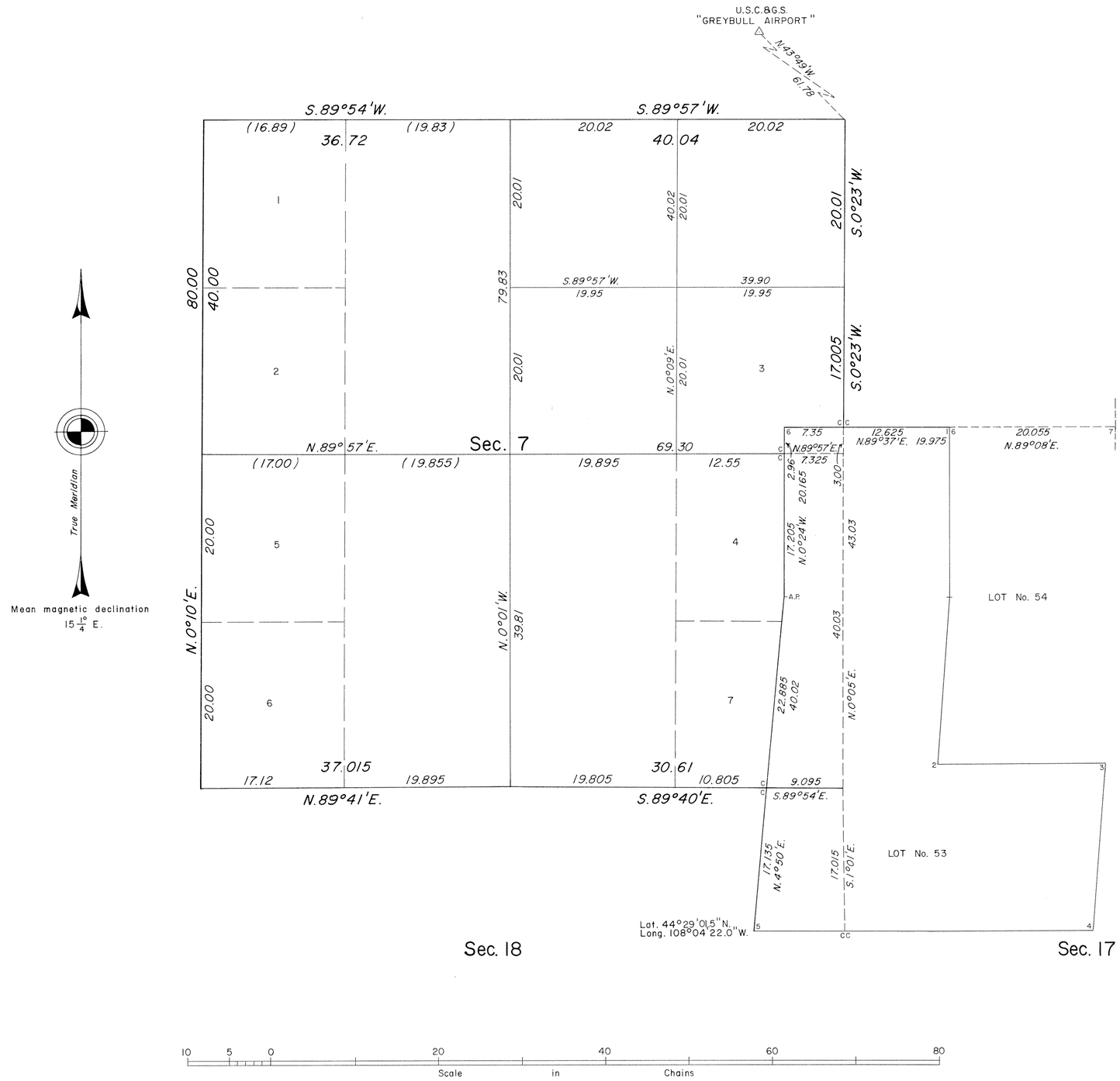

A history of surveys is contained in the field notes.

This plat represents the dependent resurvey of a portion of the west boundary, a portion of Lot No. 53 and a portion of the subdivisional lines designed to restore the corners in their true original locations according to the best available evidence, and the subdivision of section 7, T. 52 N., R. 93 W., Sixth Principal Meridian, Wyoming.

The lottings and areas are as shown on the plat approved January 17, 1905, and accepted April 4, 1905.

Survey executed by William H. Herbst, Supervisory Cadastral Surveyor, beginning April 30, 1979, and completed May 8, 1979, pursuant to Special Instructions dated April 18, 1979, for Group No. 407, Wyoming.

UNITED STATES DEPARTMENT OF THE INTERIOR
BUREAU OF LAND MANAGEMENT
Denver, Colorado September 28, 1981

This plat is strictly conformable to the approved field notes, and the survey, having been correctly executed in accordance with the requirements of law and the regulations of this Bureau, is hereby accepted.

For the Director

Gary T. Ovitt

Acting Chief, Cadastral Survey
Examination and Approval Staff

W.H.B.

Click Here for Field Notes

Accs. 6520

ORIGINAL

TOWNSHIP Nº 52 NORTH, RANGE Nº 93 WEST, OF THE SIXTH PRINCIPAL MERIDIAN, WYOMING.

DEPENDENT RESURVEY AND SUBDIVISION IN SECTION 17

RECEIVED
MAY - 3 1952
Bureau of Land Management
Land and Survey Office
Cheyenne, Wyoming

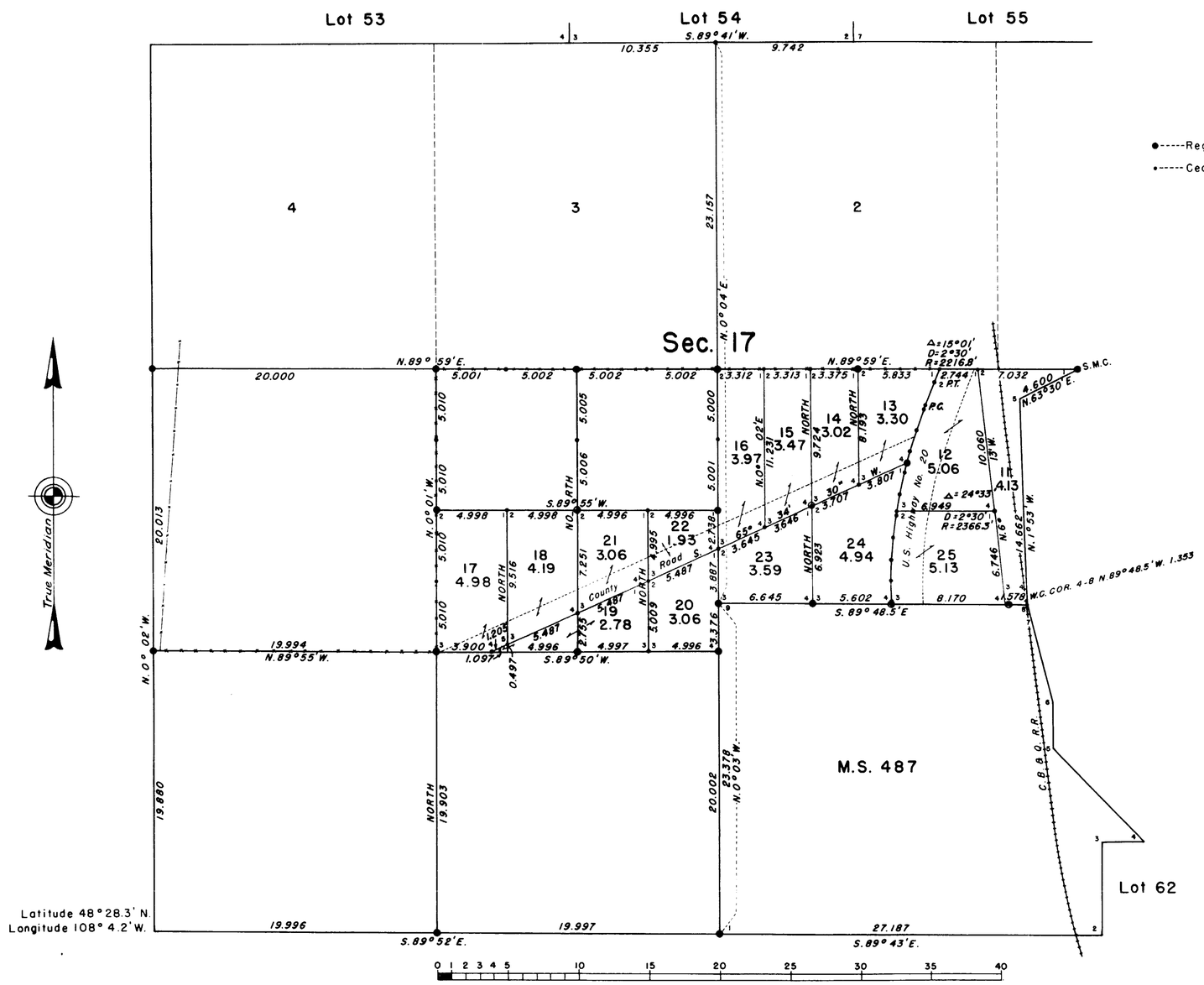

Scale In Chains
Area resurveyed : 196.61 acres

—— LEGEND ——

●-----Regulation iron post set.

•-----Cedar post 4" X 40" set.

This plat represents a retracement and reestablishment of a portion of the section boundaries and a partial subdivision of the section. The lottings and areas are as shown on the plat approved January 17, 1905 and November 24, 1917, except where new areas are shown hereon.

Resurvey executed by John S. Knowles, Cadastral Engineer, beginning November 7, 1951 and completed November 15, 1951 under Special Instructions for Group 230 Wyoming, dated September 24, 1951.

UNITED STATES DEPARTMENT OF THE INTERIOR
BUREAU OF LAND MANAGEMENT
Washington, D. C., March 26, 1952

This plat is strictly conformable to the approved field notes, and the survey, having been correctly executed in accordance with the requirements of law and the regulations of this Bureau, is hereby accepted.

For the Director

William F. Richards

Chief, Branch of Surveys

J. G. H.

17115

2125-I

52-93

Click Here for Field Notes

accession no. 3615

(4-675b)

ORIGINAL

SUPPLEMENTAL PLAT Nº 7

RESURVEY TOWNSHIP Nº 52 NORTH, RANGE Nº 93 WEST OF THE SIXTH PRINCIPAL MERIDIAN, WYOMING

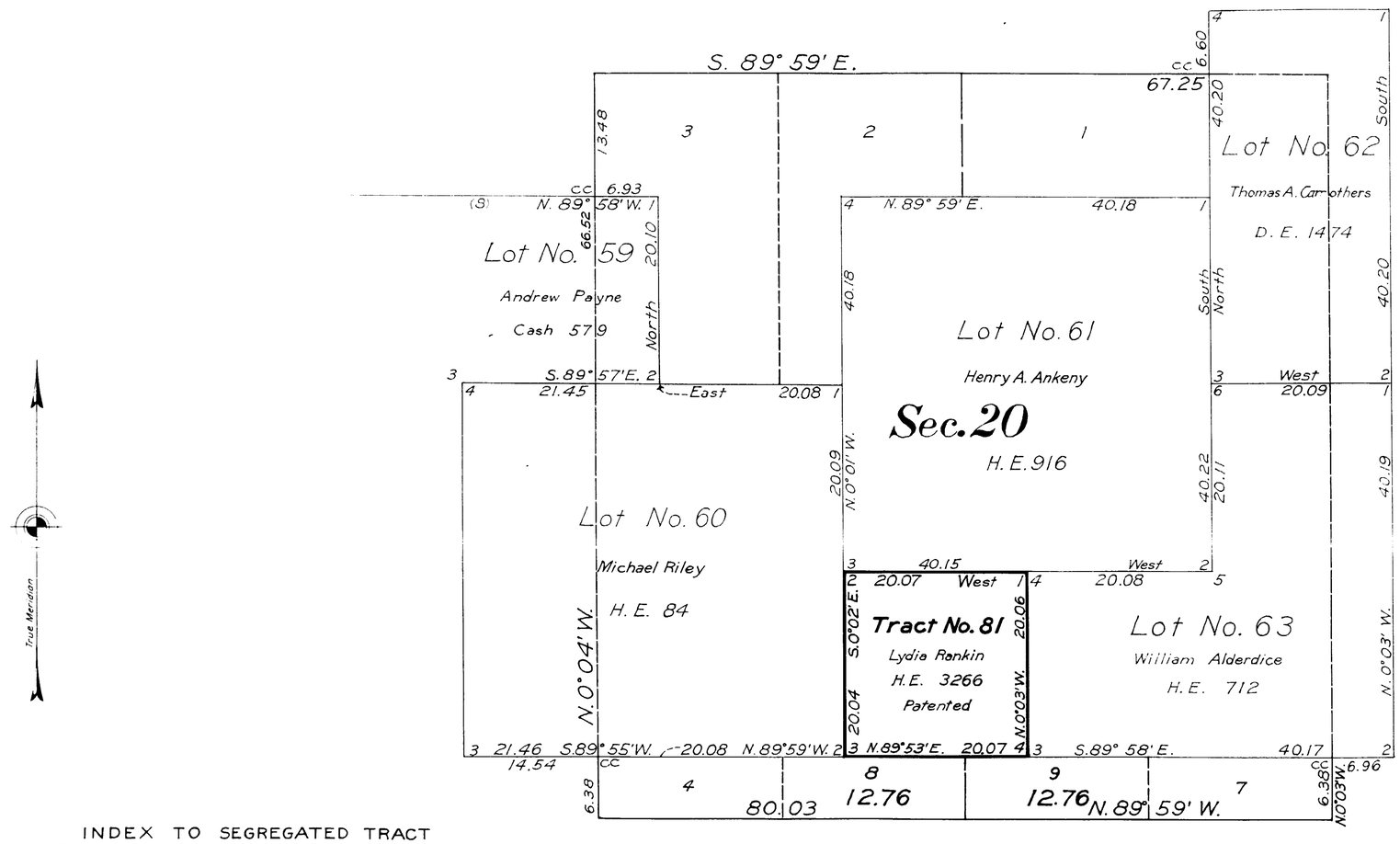

INDEX TO SEGREGATED TRACT

RESURVEY	ORIGINAL SURVEY							
Tract No.	T.	R.	Sec.	Subdivision	Entry Kind	Entry No.	Status In Land Office	Entryman
81	52	93	29	NE¼ NW¼	H.E.	3266	Patented	Lydia Rankin

Mean Magnetic Declination. Scale 10 Chains to an Inch. Area Surveyed. Acres.

LINES DESIGNATED	BY WHOM SURVEYED	GROUP Nº	GROUP DATE	MILEAGE MLS	MILEAGE CHS	WHEN SURVEYED BEGUN	WHEN SURVEYED COMPLETED
Tract	Mark D. King	77	June 2, 1924		20.07	October	26, 1924
Subdivisional							
Meander							
Miscellaneous							

Office of U.S. Supervisor of Surveys

Denver, Colorado, December 16, 1925.

The above SUPPLEMENTAL RESURVEY plat of Township No. 52 North, Range No. 93 West of the Sixth Principal Meridian, Wyoming, is strictly conformable to the field notes of the survey thereof which have been examined and approved.

U.S. Supervisor of Surveys

DEPARTMENT OF THE INTERIOR
GENERAL LAND OFFICE

Washington, D.C., July 24, 1926.

The survey represented by this plat having been correctly executed in accordance with the requirements of law and the regulations of this office, is hereby accepted.

Assistant Commissioner

2125-H

52 - 93

Click Here for Field Notes

3614

(4-675½)

ORIGINAL

Accepted February 11, 1924

Supplemental Plat No. 6

Resurvey Township No. 52 North Range No. 93 West of the Sixth Principal Meridian, Wyoming

Scale 1 inch = 20 chains

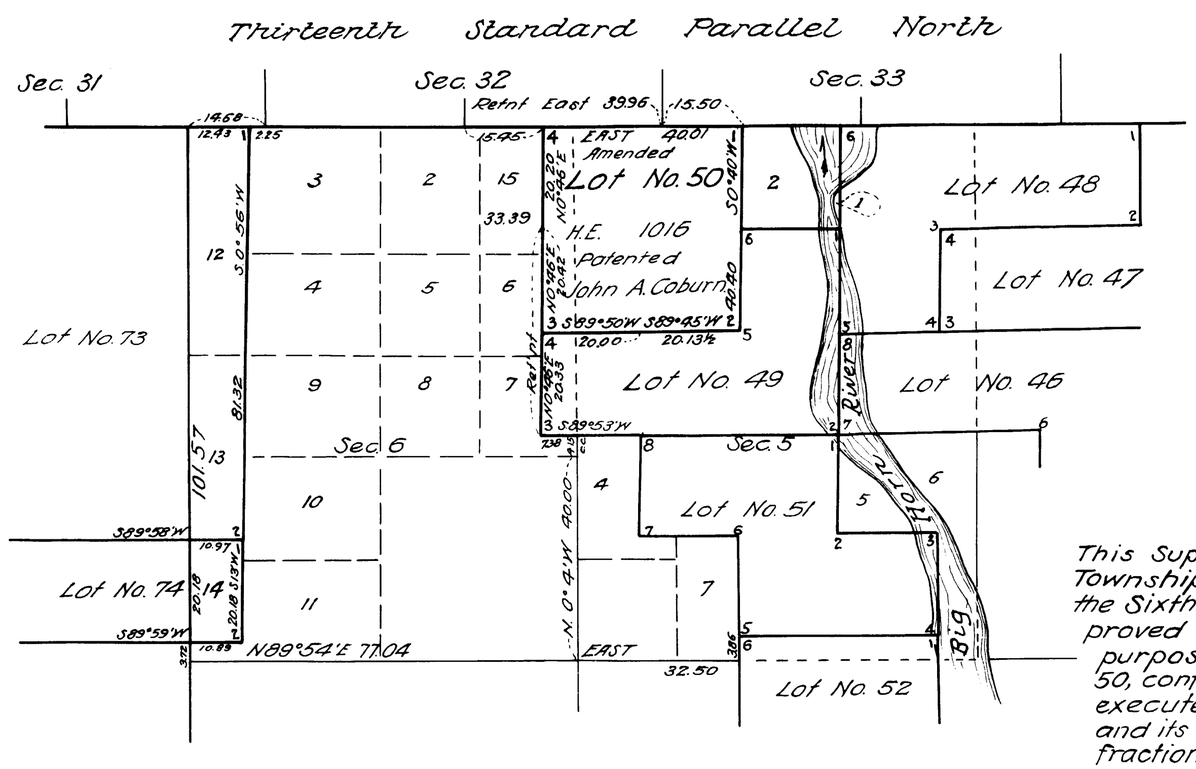

This Supplemental Plat No. 6, Resurvey of Township No. 52 North, Range No. 93 West of the Sixth Principal Meridian, Wyoming, approved January 17, 1905, is prepared for the purpose of displaying amended Lot No. 50, conformable to field notes of surveys executed by Mark D. King in Group No. 70; - and its segregation in Secs. 5 and 6 with fractional lot No. 15 in Sec. 6 created thereby and is hereby approved.

U.S. Surveyor General's Office
Cheyenne, Wyoming December 11, 1923

Clyde W. Atherly
U.S. Surveyor General

INDEX TO SEGREGATED LOT								
Resurvey	Original Survey							
Lot No.	T.	R.	Sec.	Subdivisions	Entry Kind	Entry Number	Status in L.O.	Entryman
Amended 50	52	93	5 6	SW¼ NW¼, Lot 4 SE¼ NE¼, Lot 1	H.E.	1016	Patented	John A. Coburn

True Meridian

0 10 20 40 80

Scale 40 Chains to an inch

Mean Magnetic Declination

Surveys Designated	By Whom Surveyed	Group No.	Group Date	Amount of Surveys Mls.	chs.	lks.	When Surveyed Begun	Completed
W. Bdy. Tr. 50	Mark D. King	70	Aug. 2, 1923		20	20	Sept. 18, 1923	Sept. 18, 1923
Ret'nt Tr. Lines	"	"	"		40	75	"	"
" Stand. Par'l.	"	"	"		55	46	"	"
Connecting Lines	"	"	"		26	98	"	"

The above map of Township No. Range No. of the Meridian is strictly conformable to the field notes of the survey thereof on file in this office, which have been examined and approved

U. S. Surveyor General's Office.

Surveyor General.

2125-G

Trans. to Buffalo. April 8, 1924

52 - 93

Click Here for Field Notes

3613

Accepted March 15, 1923. ORIGINAL

Supplemental Plat No. 5

Resurvey Township No. 52 North, Range No. 93 West of the Sixth Principal Meridian, Wyoming

Scale 1 in. = 10 chs.

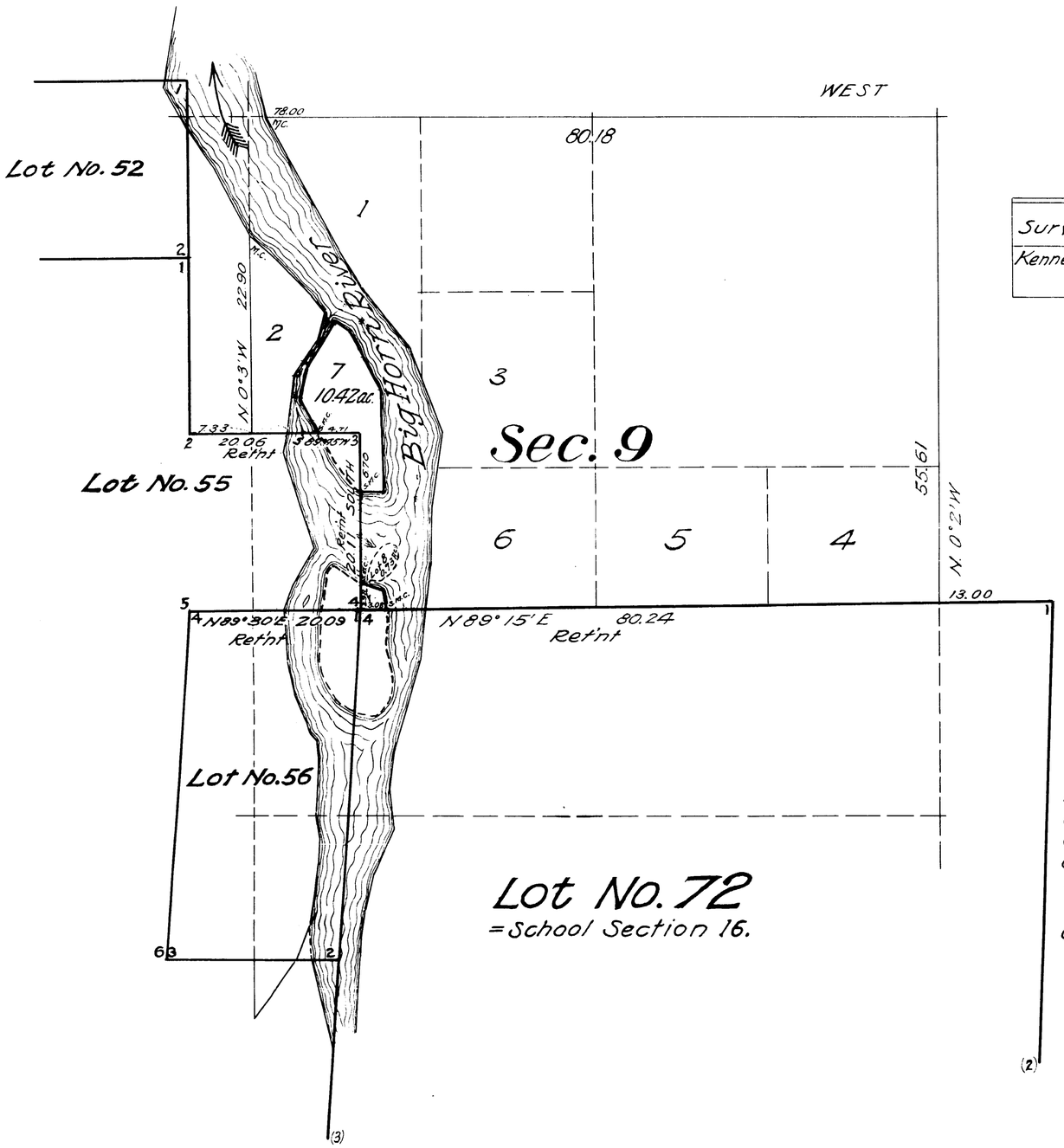

TABLE OF MILEAGE

Surveyor	Surveys Designated	Amount of Surveys			When surveyed	
		Mls.	Chs.	Lks.	Begun	Completed
Kenneth W. Bond	Ret'nt Tract lines	1	60	60	Nov. 10, 1921	Nov. 12, 1921
	Meander lines		44	06	Nov. 10, 1921	Nov. 12, 1921

This Supplemental Plat of Township No. 52 North, Range No. 93 West of the Sixth Principal Meridian Wyoming is prepared, for the purpose of showing areas and appropriate designations for parcels of public land in Sec. 9 forming parts of islands in the channel of the Big Horn River, omitted from plat of township resurvey approved January 17, 1905; from office records and field notes of surveys executed by Kenneth W. Bond, U.S. Surveyor under Special Instructions Group No. 59 Wyoming dated Sept. 21, 1921, which field notes have been examined and approved.

U.S. Surveyor General's Office
Cheyenne Wyoming November 29, 1922

Clyde W. Atherly.
Surveyor General

2125-F

Approved
Apr. 28, 1923

52 - 93

Click Here for Field Notes

3612

Survey accepted Jan. 19, 1918.
G.L.O.

Supplemental Plat Nº 4

Resurvey Township Nº 52 North, Range Nº 93 West of the Sixth Principal Meridian, Wyoming

Scale: 10 Chains = 1 Inch

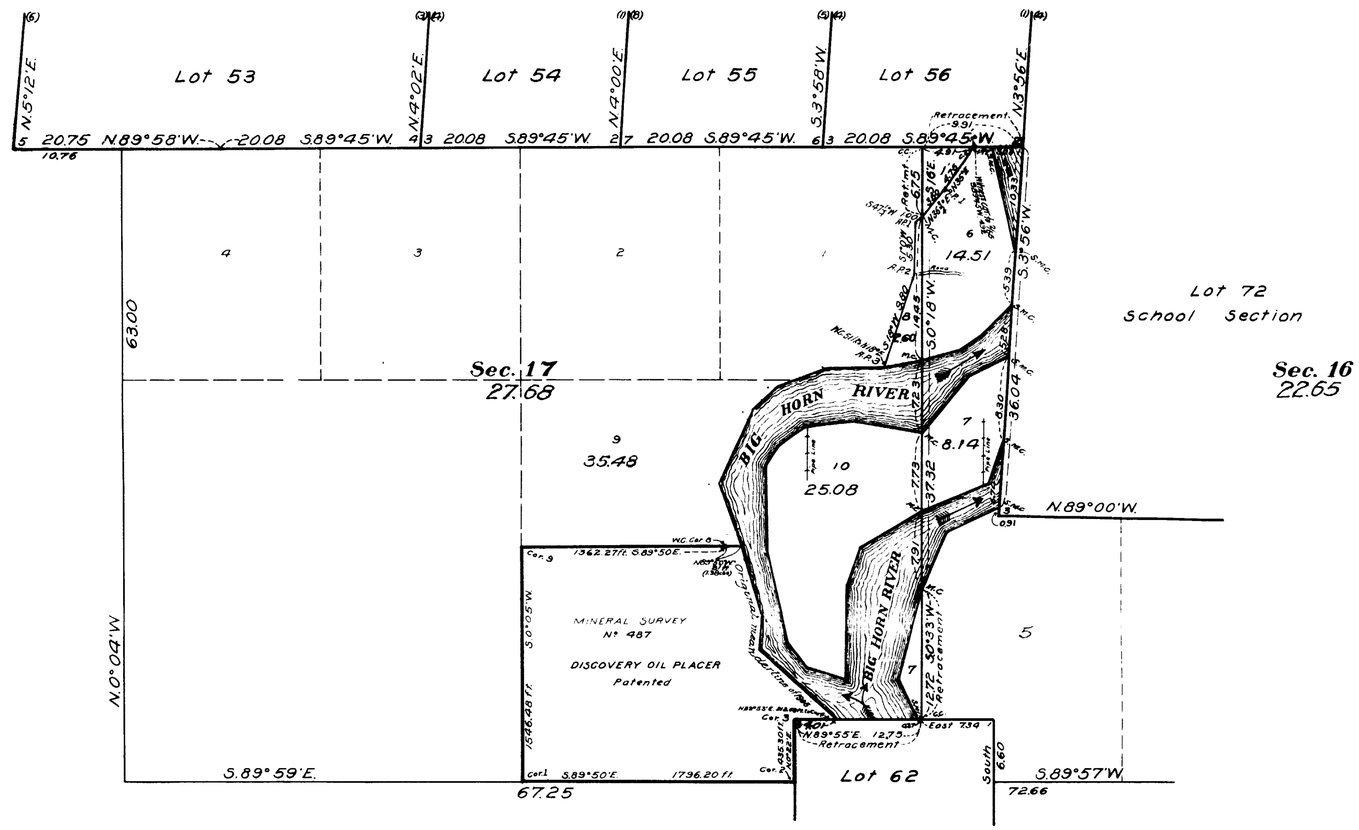

Public Land in Secs 16 and 17 not shown on Resurvey Township plat appd Jan. 17, 1905 - 50.33 Acs.

The returns of Mineral Survey No. 487 executed May 20 and 21, 1914 by Russell Kimball, U.S. Mineral Surveyor, under special instructions contained in Commissioner's Letter "FS" Buffalo 01044 dated August 1, 1913 and approved by the Surveyor General for Wyoming June 5, 1914 are filed with the Commissioner of the General Land Office under designation Buffalo, Wyo. serial No. 01044.

This Supplemental Plat of T52N., R93W. of the Sixth Principal Meridian, Wyoming, Resurvey approved Jan. 17, 1905, is prepared to show areas and appropriate designations for parcels of public land lying West of the Big Horn River in Secs. 16 and 17, omitted from plat of resurvey, and to show area and designation of fractional lot created by the intrusion of patented Mineral Survey Nº 487 into Sec. 17; and to show areas and appropriate designations for parcels of public land in Secs. 16 and 17 forming part of an island in the channel of the Big Horn River, omitted from plat of resurvey; is prepared from office records and field notes of surveys executed by A.D. Davis U.S. Surveyor under Supplemental Special Instructions Group No. 33 Wyoming dated October 16, 1917 and surveys executed by Emil Voigt, U.S. Transitman, under Supplemental Special Instructions, Group Nº 33, Wyoming, dated August 10, 1915, which field notes have been examined and approved

Office of U.S. Surveyor General.
Cheyenne, Wyoming.
November 24, 1917

Charles L. Decker
Surveyor General.

Surveyor	Surveys Designated	Amount of Surveys Mls	chs	lks	When Surveyed Begun	Completed
Emil Voigt	Resurvey Subdivision Lines	37	32		December 1, 1916	December 3, 1916
"	Retracement Subdivision Lines	19	47		" " "	" " "
"	Resurvey Segregated Tracts	36	04		December 5, 1916	December 5, 1916
A.D. Davis / Emil Voigt	Retracement Segregated Tracts	9 / 12	91 / 75		November 15, 1917 / December 5, 1916	November 15, 1917 / December 5, 1916
A.D. Davis	Resurvey Meander Lines	24	66		November 16, 1917	November 16, 1917
" / Emil Voigt	Retracement Meander Lines	49 / 25	70 / 12		" / December 3, 1917	" 16 " / December 3, 1917
"	Meanders	1 / 28	80		December 4, 1916	December 5, 1916
A.D. Davis		3	06		November 15, 1917	November 16, 1917
" / Emil Voigt	Connections	12 / 4	27 / 31		November 16, 1917 / December 1916	November 16, 1917 / December 1916

2125-E

Remit to Buffalo.

52

35

58 B

Supplemental Pl No 3

3611

Supplemental Plat Exhibiting Lot Nº 81

Segregating Approved State Desert Land Selection List Nº 25, of May 26, 1903, of Lots 3,4,5,6 and 7, SE¼NW¼, E½SW¼ and S½SE¼, Sec. 6, T. 52 N., R. 93 W., Plat Approved March 20, 1884.

Resurvey Township Nº 52 North, Range Nº 93 West of the Sixth Principal Meridian, Wyoming.

Scale: 20 chains to 1 inch.

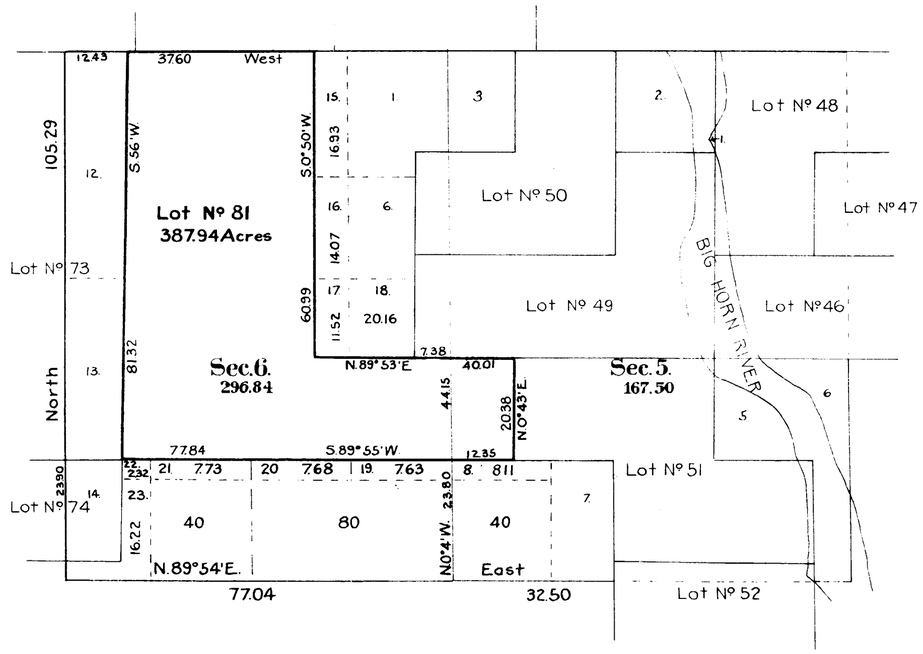

Office of U.S. Surveyor General,
September 3, 1909.

This Supplemental Plat exhibiting Lot Nº81, T. 52 N., R. 93 W. is strictly conformable to the field notes of the public survey and is hereby approved.

It has been prepared in compliance with instructions contained in letter "E" dated Aug. 18. 1909 by Acting Commissioner of the General Land Office

Stephens, P. Johnson
Sur'v. Gen'l.

This plat cancelled as per Comm'r's letter "E" Jan 20, 1911. Sections 3 & 4 reinstated as per plat approved January 17, 1911.

R.M.T. Compiler
H. Letterer

2125-D

Accepted with the Gen. Commissioner in his letter "E" Sept. 11 1909. Inspirable plat forwarded to the Register Land Office

52 - 93

Click Here for Field Notes

3608

(4-675a)

Resurvey Township No. 52 North, Range No. 93 West of the 6th Principal Meridian

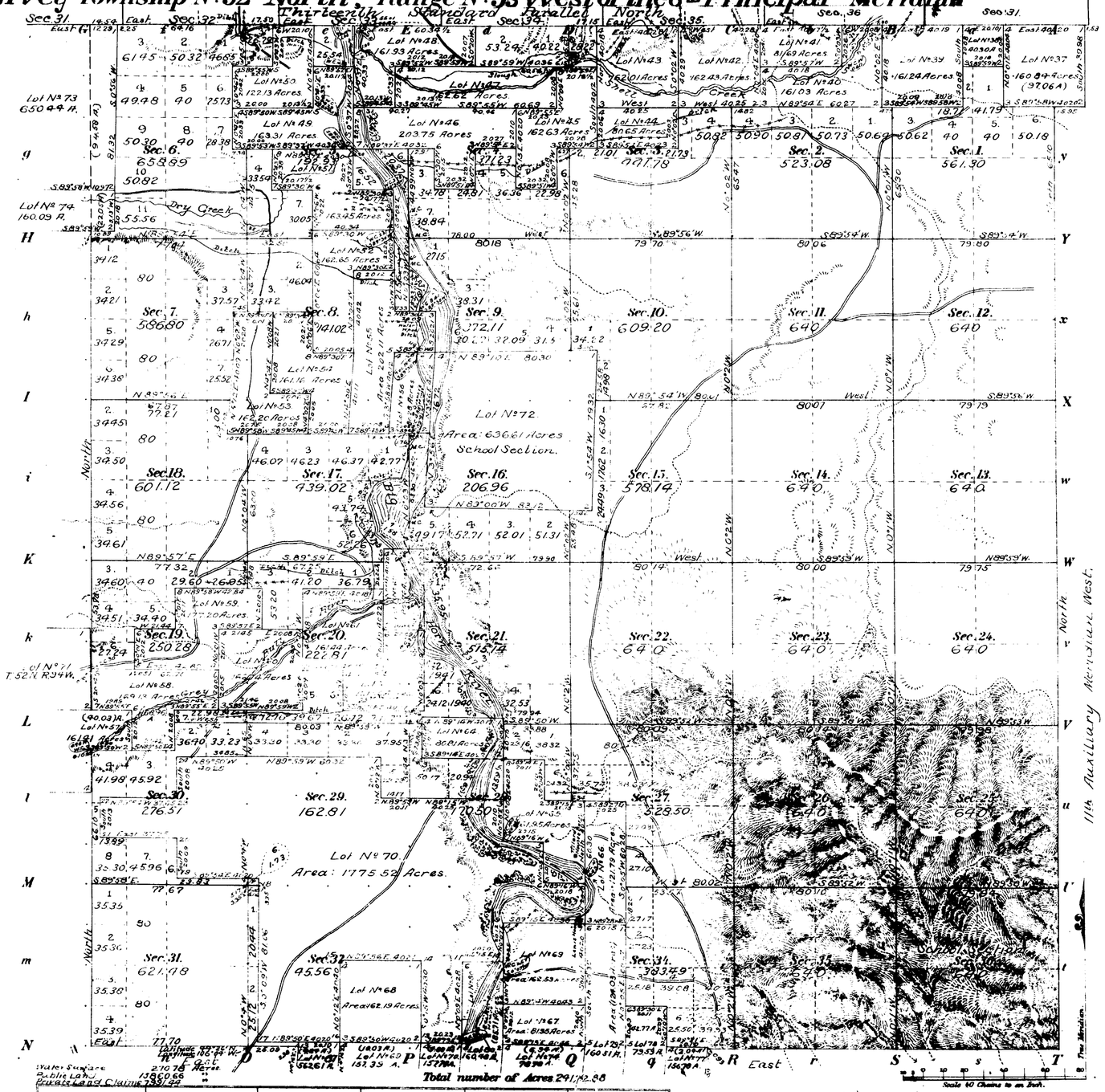

Surveys Designated	By Whom Surveyed	Date of Contract No	Amount of Surveys M.	Ch.	Lks.	When Surveyed
Resurvey Township lines	Edward F. Stahle	293 June 29, 1905	22	61	06	July 5-Oct 3, 1903
Resurvey Subdivisions	" " "	" "	54	36	15	July 8-18, 1904
Connections	" " "	" "	1	22	42	" " "
Meanders	" " "	" "	16	22	63	July 19-20, 1904
Private Land Claims	" " "	" "	27	54	85	June 23-July 8, 1904
North Boundary	E. A. La Pelre	170 June 5, 1882		62	52	June 16, 1883

Meanders of

Posts	Courses	Ch. Lks.	Posts	Courses	Ch. Lks.	Posts	Courses	Ch. Lks.

Private Land Claims No.	Area Total	Area in Township
37.	160.84	97.06 Acres
38.	40.30	40.30 "
39.	161.24	161.24 "
40.	161.03	161.03 "
41.	81.69	81.69 "
42.	162.43	162.43 "
43.	162.01	162.01 "
44.	80.65	80.65 "
45.	162.63	162.63 "
46.	203.75	203.75 "
47.	162.62	162.62 "
48.	161.93	161.93 "
49.	163.31	163.31 "
50.	122.13	122.13 "
51.	163.45	163.45 "
52.	162.65	162.65 "
53.	162.20	162.20 "
54.	161.16	161.16 "
55.	202.11	202.11 "
56.	80.28	80.28 "
57.	161.41	40.03 "
58.	169.13	168.96 "
59.	177.20	177.20 "
60.	166.74	166.74 "
61.	161.44	161.44 "
62.	80.76	80.76 "
63.	121.06	121.06 "
64.	80.81	80.81 "
65.	161.95	161.95 "
66.	121.79	121.79 "
67.	81.35	81.35 "
68.	162.19	162.19 "
69.	162.53	162.53 "
70.	1775.52	1775.52 "
72.	636.61	636.61 "
73.	650.44	94.58 "
74.	160.09	22.05 "
78.	79.59	42.77 "
79.	160.51	124.03 "
80.	160.48	85.71 "
67 (51-93)	562.61	4.84 "
69 (" ")	157.39	10.03 "
70 (" ")	157.78	4.88 "
74 (" ")	78.78	6.94 "
77 (" ")	156.78	2.04 "
Sec. 36.	640.00	640.00 "
Total.		7991.44 Acres

The above Map of Township No. 52 North of Range No. 93 West of the 6th Principal Meridian Wyoming is strictly conformable to the field notes of the survey thereof on file in this office which have been examined and approved.

Surveyor General's Office.

Cheyenne Wyo. January 17 1905

Nathan D. Harrison Sur. Gen.

52 93

Triplicate plat filed Apr. 11, 1905.
Survey accepted by the Hon. Commissioner in his letter dated Apr. 4, 1905.

2125-A

35

58 a

3609

Supplemental Plat 1

Index to Segregated Lots

Resurvey Township Nº 52 North, Range Nº 93 West of the 6th Principal Meridian, Wyoming

Contract Nº 293, Edward F. Stahle, June 29, 1903

Resurvey		Original Survey							Resurvey		Original Survey						
Lot Nº	Area	T.	R.	Sec.	Subdivision	Entry Kind	Entry Nº	Entryman	Lot Nº	Area	T.	R.	Sec.	Subdivision	Entry Kind	Entry Nº	Entryman
37	160.84	52	93	1	NE¼	DE	728	Milton D. Howard	60	166.74	52	93	29	NW¼ NW¼	HE	84	Michael Riley
38	40.30	"	"	1	Lot 3	HE	988	Christian Sharen			"	"	30	NE¼ NE¼			
39	161.24	"	"	1	W½ NW¼	DE	375	Joseph L. Denny	61	161.44	"	"	20	W½ SE¼, E½ SW¼	HE	916	Henry A. Ankeny
		"	"	2	E½ NE¼				62	80.76	"	"	20	SE¼ NE¼, NE¼ SE¼	DE	1474	Thomas A. Carrothers
40	161.03	"	"	2	S½ NW¼, SW¼ NE¼, Lot 2	HE	845	Joseph Denny	63	121.06	"	"	20	SE¼ SE¼	HE	712	William Alderdice
41	81.69	"	"	2	Lots 3 & 4	HE	1057	Robert E. Inscho			"	"	29	N½ NE¼			
42	162.43	"	"	3	NE¼	HE	844	Philip Bullet	64	80.81	"	"	28	N½ NW¼	SL		Wyoming
43	162.01	"	"	3	NW¼	HE	2430	John L. Linn	65	161.95	"	"	28	SW¼ NE¼, N½ SE¼, SE¼ SE¼	HE	1974	G. William S. Tillard
44	80.65	"	"	3	N½ SW¼	DE	264	Marshall P. Dunshee	66	121.79	"	"	27	W½ SW¼	HE	2052	Maude E. Tillard
45	162.63	"	"	4	SE¼ NE¼, N½ SE¼, SW¼ SE¼	HE	640	Marshall P. Dunshee			"	"	34	NW¼ NW¼			
46	203.75	"	"	4	N½ SW¼, SW¼ SW¼	DE	263	Alfred W. Stanton	67	81.35	"	"	33	S½ SE¼	DE	1090	William Lewis
		"	"	5	N½ SE¼				68	162.19	"	"	32	SE¼	HE	2060	Roscoe R. Small
47	162.62	"	"	4	SW¼ NE¼, S½ NW¼	DE	681	Mattie J. Stanton	69	162.53	"	"	33		Not	Given	in abstract
		"	"	5	SE¼ NE¼				70	1775.52	"	"	28	SW¼, SW¼ SE¼	SL		Wyoming
48	161.93	"	"	4	Lot 4	DE	1493	Jesse L. Linn			"	"	29	S½, S½ NW¼, SW¼ NE¼			
		"	"	5	Lots 1, 2 & SW¼ NE¼						"	"	30	S½ NE¼, SE¼, N½ SW¼			
49	163.31	"	"	5	N½ SW¼, SE¼ NW¼	HE	1238	Felix Alston			"	"	32	N½, SW¼			
		"	"	6	NE¼ SE¼						"	"	33	N½ NE¼, NW¼, W½ SW¼			
50	122.13	"	"	5	SW¼ NW¼, Lot 4	HE	1016	John A. Coburn	71						No	Lot	of this number
		"	"	6	SE¼ NE¼				72	636.61	"	"	16	All	SS		Wyoming
51	163.45	"	"	5	S½ SW¼	HE	2557	Arthur C. Smith	73	650.44	"	94	1	All	SL		"
		"	"	8	NW¼ NE¼, NE¼ NW¼				74	160.09	"	"	12	N½ NE¼, N½ NW¼	SL		"
52	162.65	"	"	8	SW¼ NE¼, SE¼ NW¼, & E½ SW¼	HE	2680	James B. Smith	75						No	Lot	of this number
53	162.20	"	"	7	SE¼ SE¼	HE	1363	Tobias J. Borner	76						No	Lot	of this number
		"	"	18	E½ NE¼				77	156.78	51	93	3	Lot 2 SW¼ NE¼, W½ SE¼	DE	1383	Charley Anderson
		"	"	17	SW¼ NW¼				78	79.59	52	"	34	SE¼ SW¼	DE	1170	Abraham Snyder
54	161.16	"	"	8	SW¼ SW¼	HE	2486	Charles L. Little			51	"	3	Lot 3			
		"	"	17	N½ NW¼, SE¼ NW¼				79	160.51	52	"	34	W½ SW¼, SW¼ NW¼	HE	1684	Judith E. Judkins
55	202.11	"	"	8	W½ SE¼, SE¼ SE¼	DE	130	John G. Borner			51	"	3	Lot 4			
		"	"	17	W½ NE¼				80	160.48	52	"	33	E½ SW¼	HE	1508	Henry Suher
56	80.28	"	"	17	E½ NE¼	HE	160	John G. Borner			51	"	4	Lot 3			
57	161.41	"	"	30	Lot 2	HE	1829	Franz E. Borner	67	562.61	"	"	5	Lot 3, SE¼ NW¼, NE¼ SW¼, SE¼ SW¼	SL		Wyoming
		"	94	25	SE¼ NE¼, N½ SE¼						"	"	8	E½ NW¼, NE¼ SW¼, W½ SE¼			
58	169.13	"	93	30	NW¼ NE¼, E½ NW¼, Lot 1	HE	1103	James Harvey			"	"	17	N½ NE¼, SE¼ NE¼, E½ SE¼			
59	177.20	"	"	19	N½ SE¼, SW¼ SE¼, SE¼ SW¼	Cash	579	Andrew Payne	69	157.39	"	"	5	Lots 1, 2, S½ NE¼	DE	1061	Isaac D. Scheuck
60	166.74	"	"	19	SE¼ SE¼	HE	84	Michael Riley	70	157.78	"	"	4	Lot 4, SW¼ NW¼, W½ SW¼	SS		Wyoming
		"	"	20	SW¼ SW¼				74	78.78	"	"	4	Lots 1, 2	DE	1260	Henry Suher

The above index to lots which have been segregated by the original public survey, in the resurvey of T.52 N., R.93 W. under contract Nº 293, has been prepared in strict conformity to the field notes of the accepted resurvey, on file in this office which have been examined and approved

Surveyor General's Office,
Cheyenne, Wyoming, January 24, 1908.

Alphem P. Johnson
Surveyor General for Wyoming.

2125

52 - 93

37

accession no. 3610

Click Here for Field Notes

Supplemental Plat

68

(4-675a)

Resurvey into Legal Subdivisions of Private Land Claim Lot No. 70.

Township No. 52 North, Range No. 93 West of the Sixth Principal Meridian, Wyoming

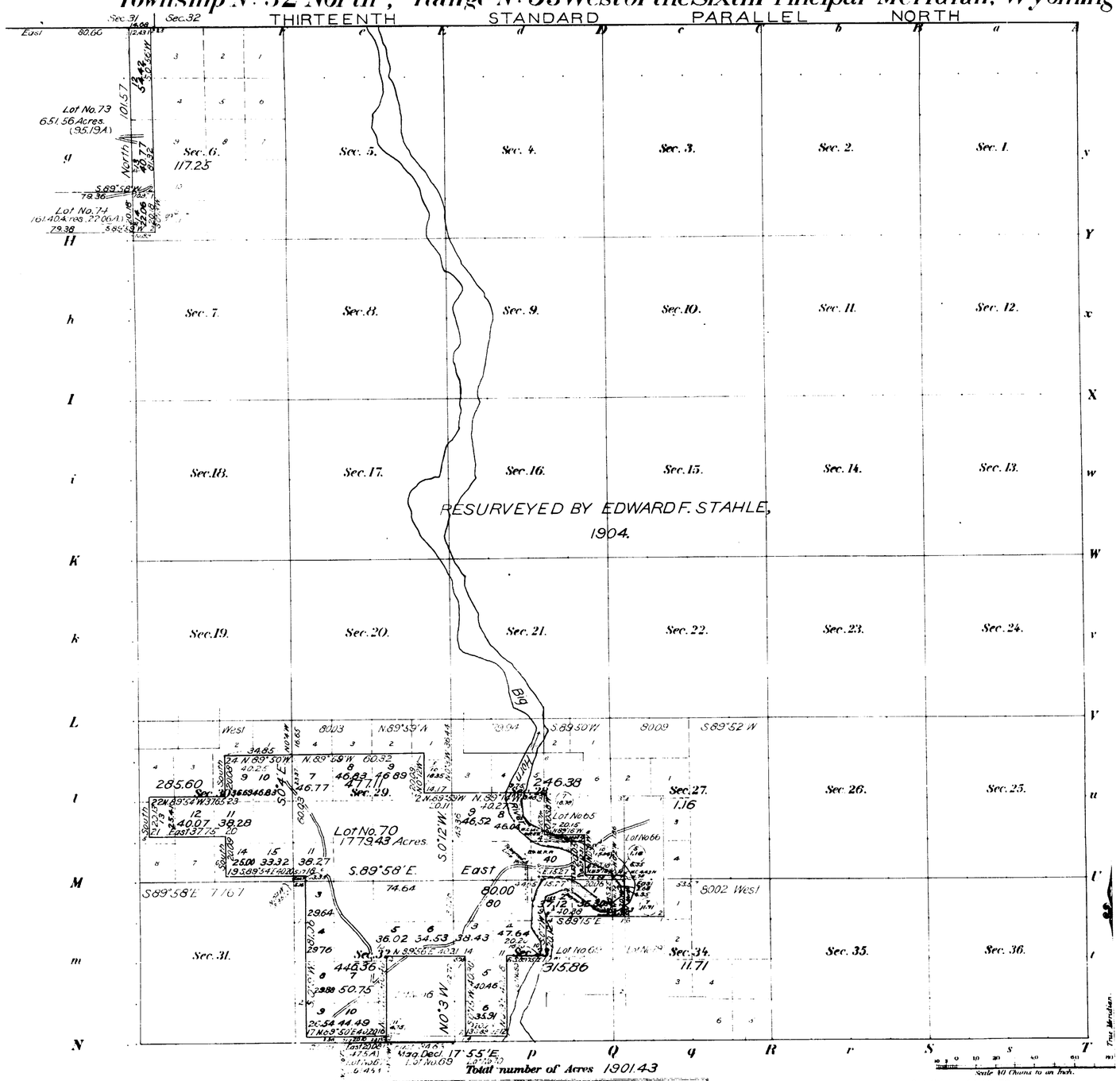

Meanders of

Posts	Courses	Ch's Lk's	Posts	Courses	Ch's Lk's	Posts	Courses	Ch's Lk's

Surveys Designated	By Whom Surveyed	Date of Contract No.	Amount of Surveys M	Ch's	Lk's	When Surveyed
Resurvey S. and W. Township lines	Walter E. Hoffman	319 Sept. 21, 1906	1	56	40	April 15-May 7, 1907
Subdivision of Lot No. 70	" "	" " "	4	44	54	May 6-10, 1907.
Meanders	" "	" " "	3	8	82	May 11-14, 1907.
Connections	" "	" " "		20	36	May 7-10, 1907
Boundaries of Segregated Lots	" "	" " "	1	68	66	May 10-11, 1907.

Subdivision of Lot No. 70.

The above Map of Township No. 52 North of Range No. 93 West of the Sixth Principal Meridian, Wyoming, is strictly conformable to the field notes of the survey thereof on file in this Office which have been examined and approved.

Surveyor General's Office,
Cheyenne, Wyoming, January 28, 1908.

Stephen Stoman
Sur. Gen.

Accepted by the Hon. Commissioner in his letter of September 8, 1908. Subdivisional plat forwarded to Buffalo Land Office September 25, 1908.

2125-C

52 - 93

(26)

Click Here for Field Notes

3607

Jun 1903 Stat 33 No 58

TOWNSHIP No 52 NORTH, RANGE No 93 WEST of the 6th Principal MERIDIAN.

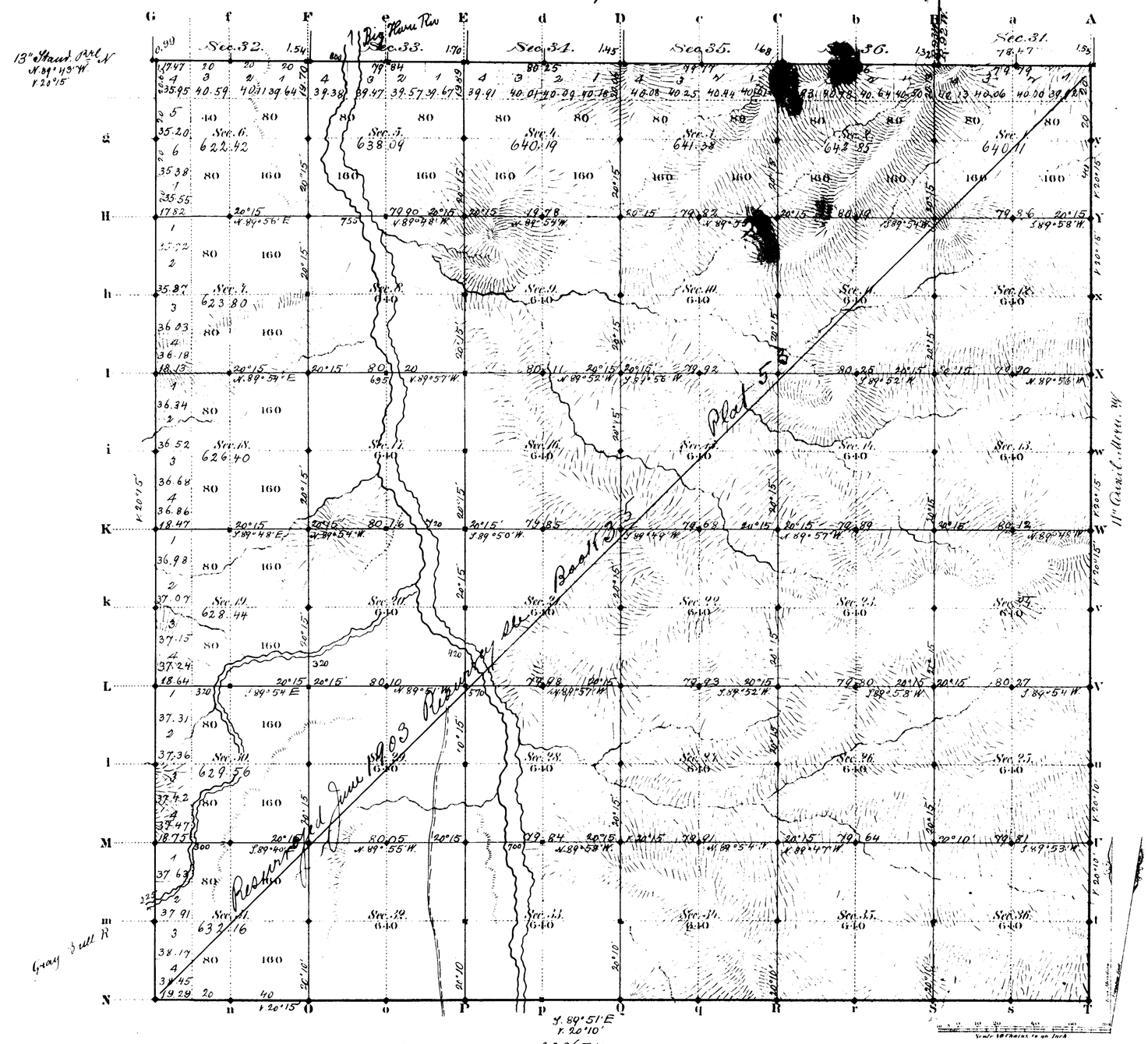

Total number of Acres 22965.40

Surveys Designated	By Whom Surveyed	Date of Contract	Amount of Surveys Miles	Chs.	Lks.	When Surveyed	Magnetic Declination
Township line	E. A. La Pierre	June 5, 1882	5	79	29	June 27, 1883	20° 10' East
Subdivisions	" "	" "	59	70	96	June 28 - July 5, 1883	20° 15' "
Connections	" "	" "		7	69	" "	
Walnut M. W.	" "	" "	3	30	00	July 8, 1882	
W. Trresh. L.	Chas. A. Honey	June 20, 1882	5	00	05	Aug. 26, 1882	
13th Stand. P. N.	" "	Jan'y 12, 1882	5	77	48	July 11, 1882	

The above Map of Township No 52 North Range No 93 West of the Sixth Principal Meridian Wyoming Territory is strictly conformable to the field notes of the survey thereof on file in this Office, which have been examined and approved

Surveyor Generals Office,
Cheyenne Wyoming
March 20th 1884

Edw. C. Bunzel
Surv. Gen.l

2125

A. Gast & Co. St. Louis Mo.

52-93

TOWNSHIP 52 NORTH, RANGE 93 WEST OF THE SIXTH PRINCIPAL MERIDIAN, WYOMING.

INDEX TO CORNER REMONUMENTATION WITHOUT SURVEY

NOT TO SCALE

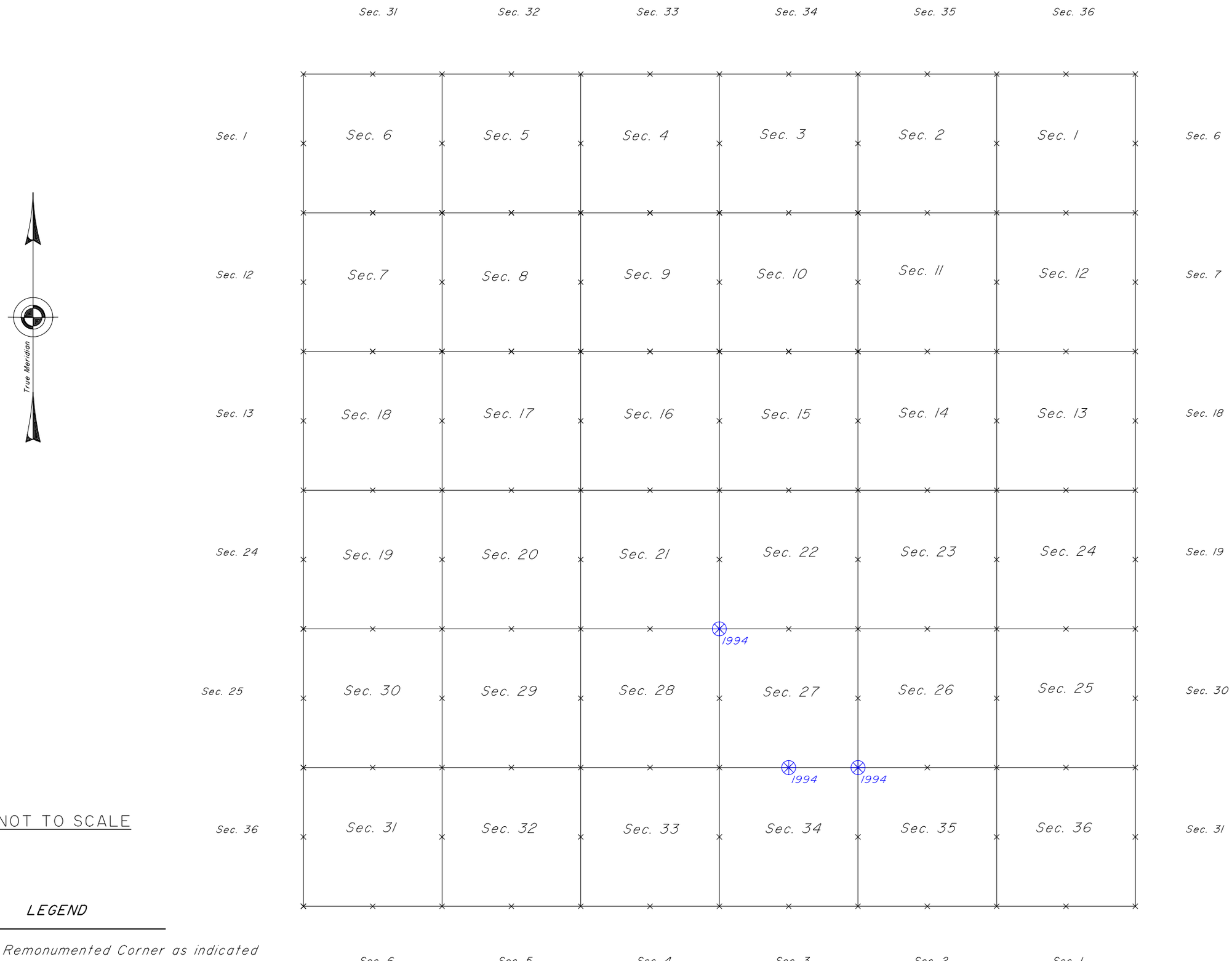

NOT TO SCALE

LEGEND

Remonumented Corner as indicated
date on cap

35
Indexed

54

4843

RESURVEY

TOWNSHIP EXTERIORS.

Scale: 1 in. = 160 Chains.

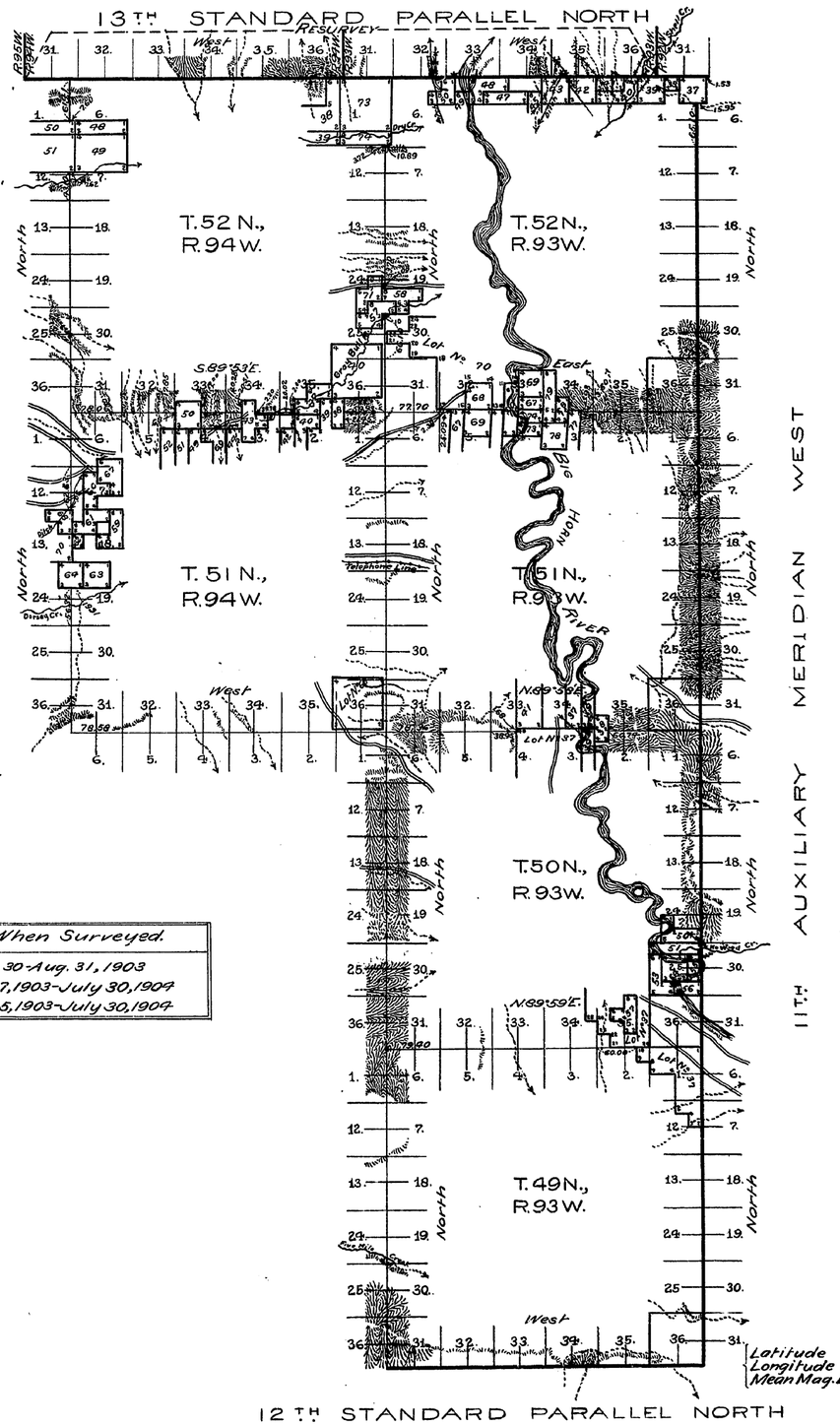

Table of Mileage.

Surveys Designated	Amount Mls.	Chs.	Lks.	When Surveyed.
Standard Lines Resurveyed	91	65	10	June 30-Aug. 31, 1903
Township " " .	65	20	68	July 7, 1903-July 30, 1904
Connections	2	4	37	July 5, 1903-July 30, 1904

This Plat
of the
Resurvey of
The 12th Standard Parallel North through R.93W.; the 13th Standard Parallel North through Rgs. 93 & 94W.; the 11th Auxiliary Meridian West through Tps. 49, 50, 51 & 52W.; the West & North boundaries of T.49N., R.93W.; the West & North boundaries of T.50N., R.93W.; the West & North boundaries of T.51N., R.93W.; the West boundary of T.52N., R.93W.; the South, West & North boundaries of T.51N., R.94W.; & the West boundary of T.52N., R.94W.
of the 6th Principal Meridian,
Wyoming,
is strictly conformable to the field notes of the survey
thereof by
Edward F. Stahle, U.S.D.S.
under his
Contract No. 293,
dated June 29, 1903,
which have been examined, approved & filed in this office.
U.S. Surv. Gen'l's Office,
Cheyenne, Wyoming,
January 17, 1905.

Latitude 44°10'N.
Longitude 107°58'W.
Mean Mag. Decl. 17°12'E.

Stephen P. Hanson
U.S. Surv. Gen'l.

2895

F.W.A.

J.H.H.

Triplicate plat forwarded Apr. 11, 1905.
Survey accepted by the Hon. Commissioner
in his letter "C", dated Apr. 4, 1905.

(26)
Indexed

3617

Click Here for Field Notes

EXTERIOR LINES.

Scale 3 miles to 1 inch. Magnetic Var. E.

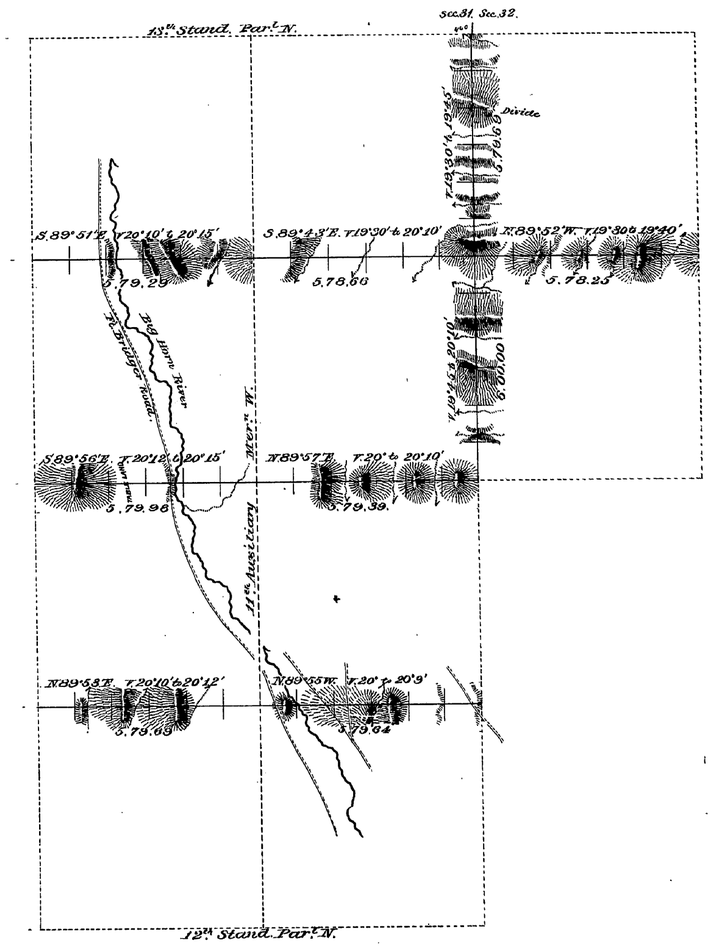

T. 52N.

T. 51N.

T. 50N.

T. 49N.

R. 93W. R. 92W. R. 91W.

Surveys Designated	By Whom Surveyed.	Date of Contract.	Amount of Surveys. Miles	Chs	Lks	When Surveyed.
Exterior lines	E.A. La Paire	June 5th 1882	53	74	59	June 18-27, 1883
Connections	" " "	" " "		4	60	" " " "

I hereby certify that the above diagram of the Exterior lines of Tps 51 & 52 N., R. 91 W., and Tps 49, 50, 51 & 52 N., R's 92 & 93 W. of the 6th P.M. Wyoming Territory, is strictly conformable to the field notes of the survey thereof on file in this office, which have been examined and approved.

Surveyor General's Office,
Cheyenne Wyoming. March 20th 1884

Edw. C. Lewis Sur. Gen.

2127

(26)

Click Here for Field Notes

3616

86

11TH AUXILIARY MERIDIAN WEST.

In Townships 49 to 52 North inclusive, between Ranges 92 & 93 West of the 6th Principal Meridian, Wyo. Ter.

Magnetic Variation East. Scale 3 miles to one inch.

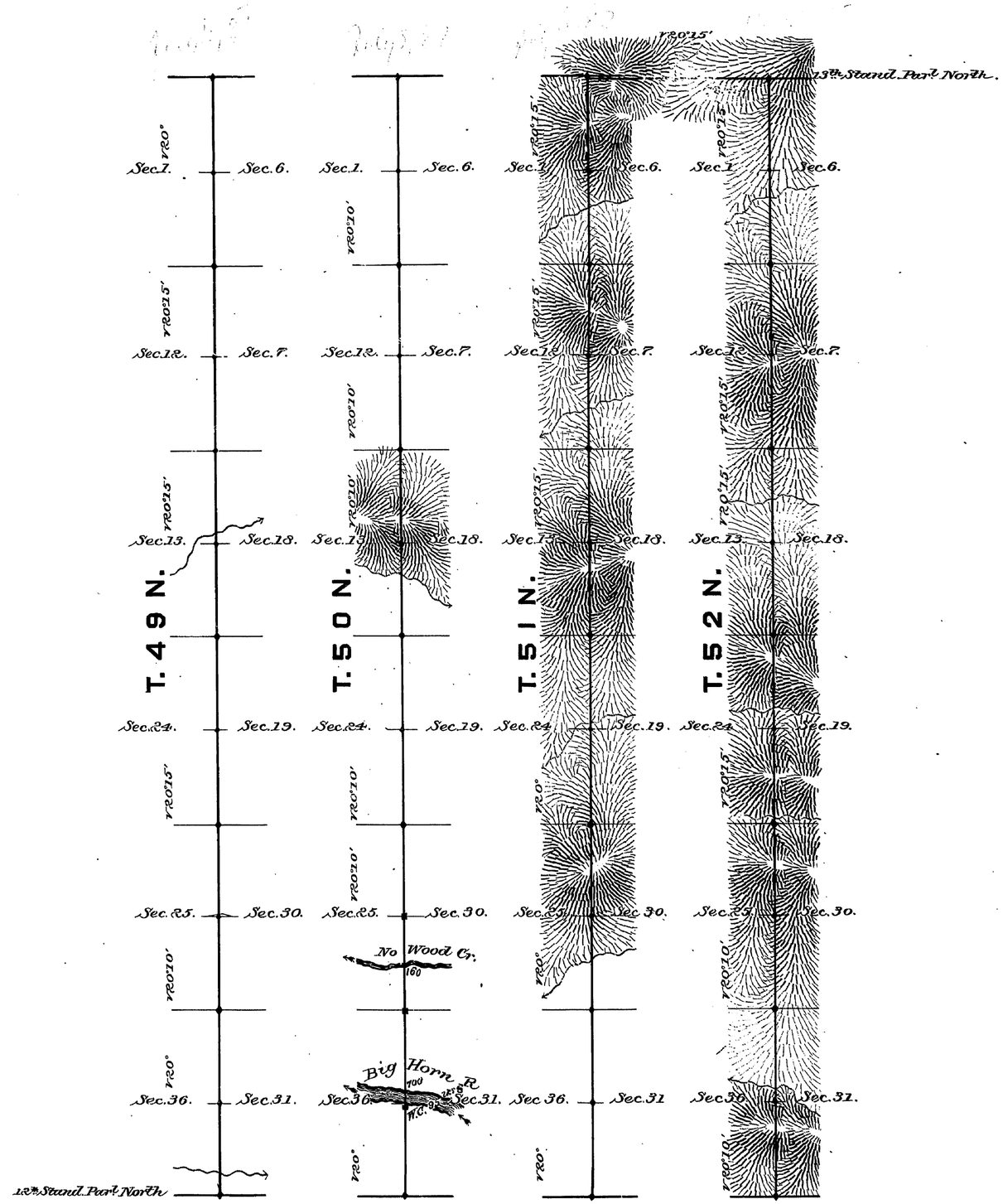

Surveys Designated	By Whom Surveyed	Date of Contract	Amount of Surveys Miles	Chains	Links	When Surveyed
11th Auxiliary M.W.	E.A. LaPeire	June 5th 1882	24	00	00	July 4-8 1882

I hereby Certify that the above diagram of the 11th Auxiliary Meridian West, in Townships 49 to 52 North inclusive, between Ranges 92 & 93 West of the 6th Principal Meridian Wyoming Territory, is strictly conformable to the field notes of the survey thereof on file in this Office which have been examined and approved.

Surveyor General's Office
Cheyenne Wyoming
March 20th 1884

Edw. C. Bond Sur. Gen.

2120

(4-675)

5875

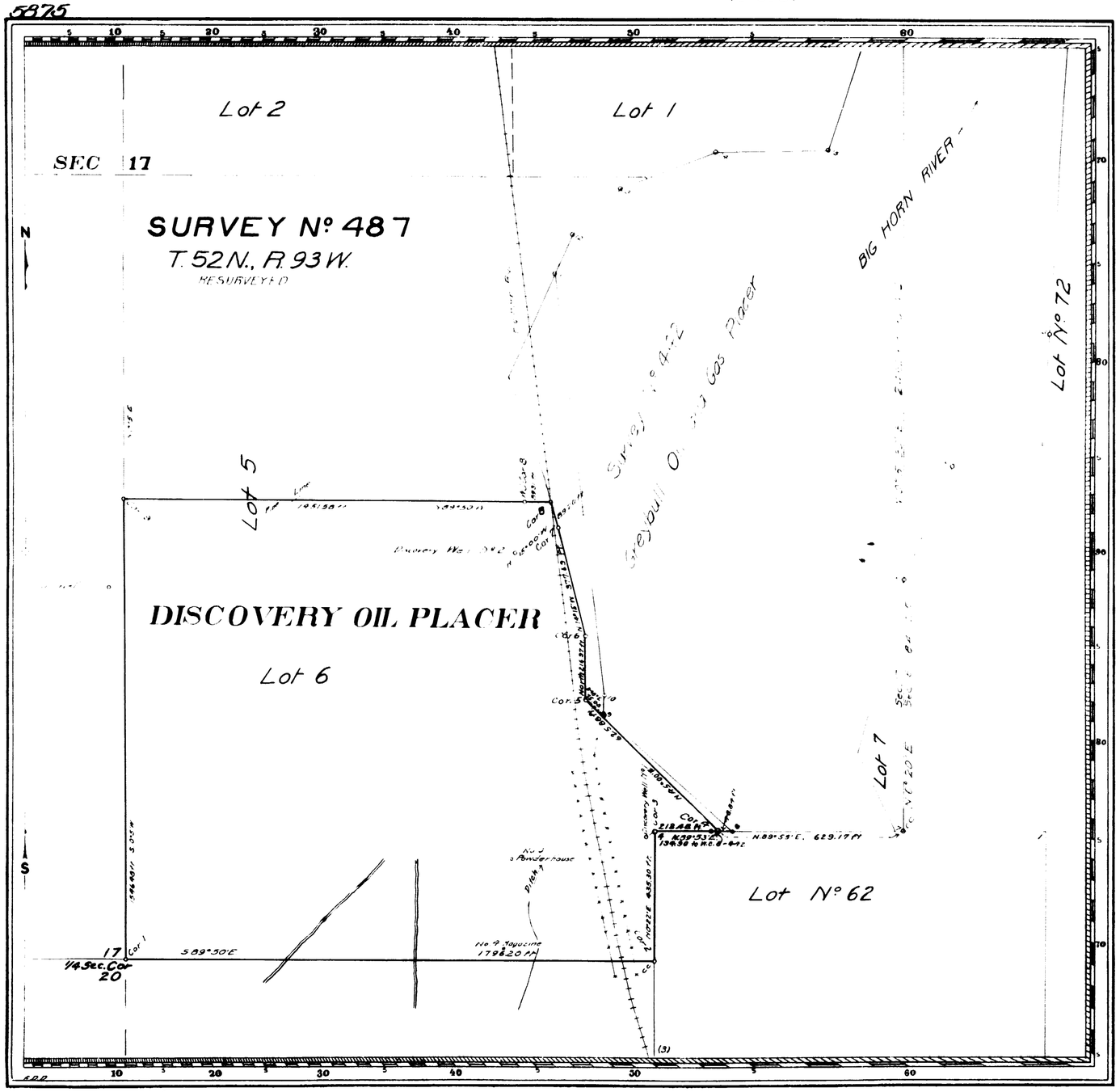

Deposited by Claimant $35.00
Cost of Office Work $35.00
Amount to be Refunded $00.00

Claim Located October 10, 1908

Mineral Survey Nº 487

Lot Nº

Buffalo Land District

PLAT

OF THE CLAIM OF

The Big Horn Gas Company

KNOWN AS THE

DISCOVERY OIL PLACER

IN UNORGANIZED MINING DISTRICT
BIG HORN COUNTY.

Containing an Area of 59.622 Acres

Scale of 300 feet to the inch

Variation 8°25' E

SURVEYED [illegible] 3-6 1914 BY

[illegible] U.S. Mineral Surveyor.

The Original Field Notes of the Survey of the Mining Claim of The Big Horn Gas Company known as the Discovery Oil Placer

from which this plat has been made under my direction have been examined and approved, and are on file in this office, and I hereby certify that they furnish such an accurate description of said Mining Claim as will, if incorporated into a patent, serve fully to identify the premises, and that such reference is made therein to natural objects or permanent monuments as will perpetuate and fix the locus thereof.

I further certify that Five Hundred Dollars worth of labor has been expended or improvements made upon said Mining Claim by claimant or its grantors, and that said improvements consist of

2 Oil Wells, Powder house and Magazine

that the location of said improvements is correctly shown upon this plat, and that no portion of said labor or improvements has been included in the estimate of expenditures upon any other claim.

And I further certify that this is a correct plat of said Mining Claim made in conformity with said original field notes of the survey thereof, and the same is hereby approved.

U.S. Surveyor General's Office Charles L. Decker

Cheyenne, Wyoming, U.S. Surveyor General for

June 5, 1914 Wyoming

487

#7

010444
467761
r

5832

(4-675)

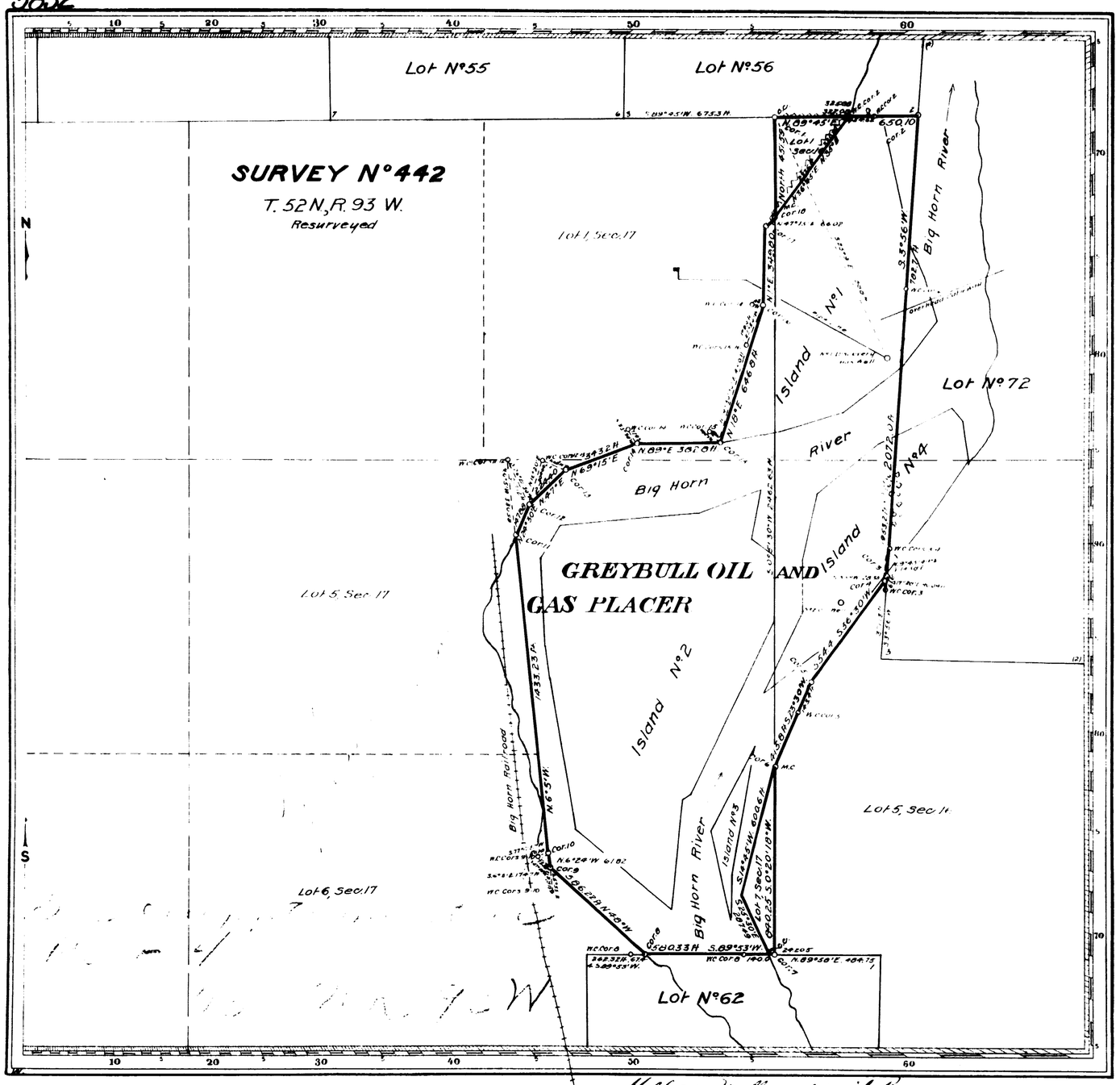

Deposited by Claimant $14.410
Cost of Office Work $14.410

Claim Located (last amended) June 24, 1909

Mineral Survey No. 442

Lot No.

Buffalo Land District.

PLAT

OF THE CLAIM OF

The Big Horn Oil and Gas Company

KNOWN AS THE

GREYBULL OIL AND GAS PLACER

IN Unorganized MINING DISTRICT,
Big Horn COUNTY, Wyoming
Containing an Area of 88.710 Acres.
Scale of 400 feet to the inch
Variation 18°45' E.
SURVEYED February 19-24, 1910 BY
Russell Kimball
U.S. Deputy Mineral Surveyor.

The Original Field Notes of the Survey of the Mining Claim of The Big Horn Oil and Gas Company known as the Greybull Oil and Gas Placer

from which this plat has been made under my direction, have been examined and approved, and are on file in this Office; and I hereby certify that they furnish such an accurate description of said Mining Claim as will, if incorporated into a patent, serve fully to identify the premises, and that such reference is made therein to natural objects or permanent monuments as will perpetuate and fix the locus thereof.

I further certify that Five Hundred Dollars worth of labor has been expended or improvements made upon said Mining Claim by claimant or its grantors, and that said improvements consist of

1 Discovery Gas Well and 1 Oil Well

that the location of said improvements is correctly shown upon this plat, and that no portion of said labor or improvements has been included in the estimate of expenditures upon any other claim.

And I further certify that this is a correct plat of said Mining Claim made in conformity with said original field notes of the survey thereof; and the same is hereby approved.

U.S. Surveyor General's Office, Cheyenne, Wyoming. September 6, 1911

Asher S. Johnson
U.S. Surveyor General for Wyoming.

Hold as Well as paid by
Land letter 25th Aug 1913

442