2673

(4-675a)

Accepted December 31, 1921

Supplemental Plat No. 5.
Resurvey Township No. 52 North Range No. 94 West of the Sixth Principal Meridian, Wyoming.

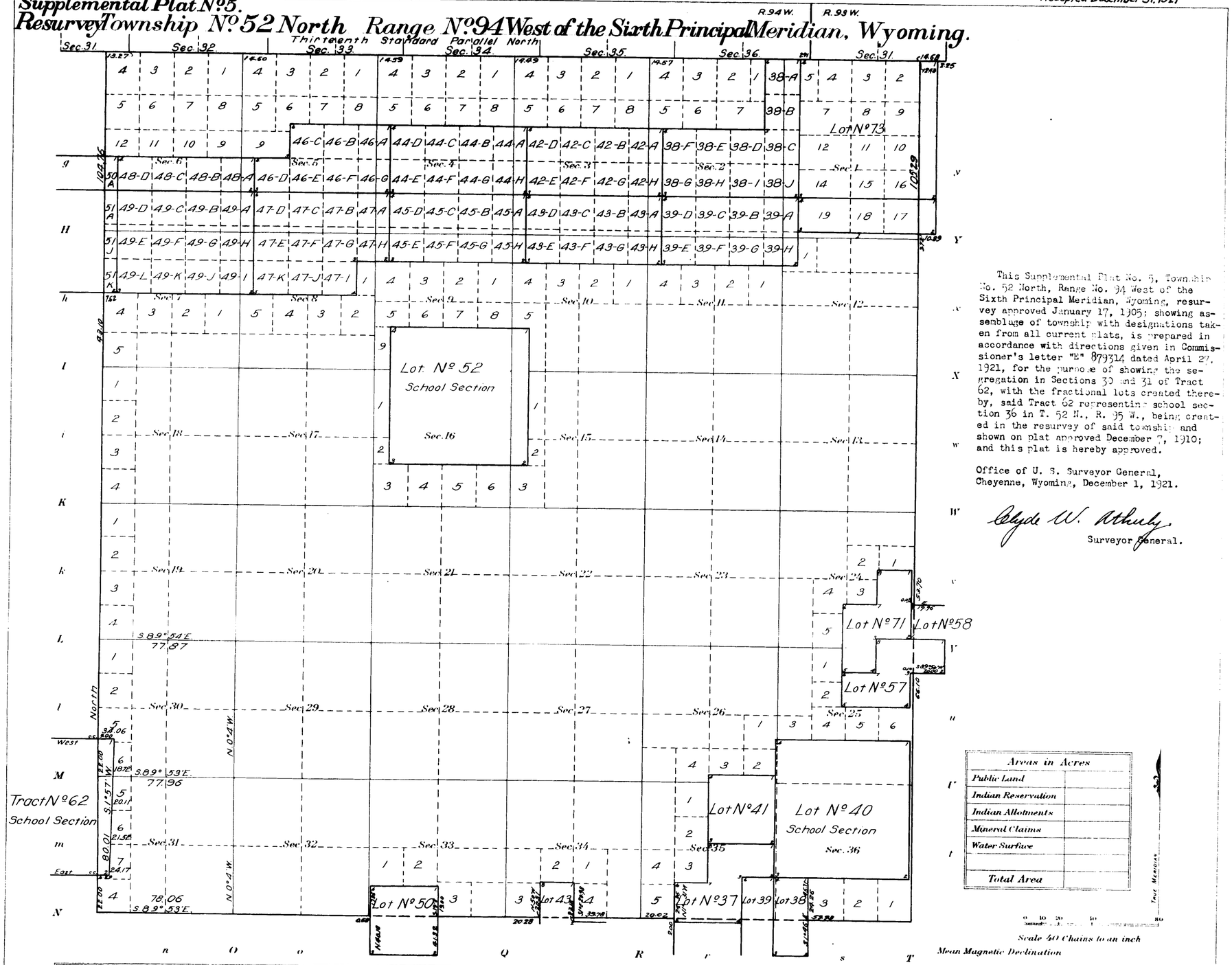

This Supplemental Plat No. 5, Township No. 52 North, Range No. 94 West of the Sixth Principal Meridian, Wyoming, resurvey approved January 17, 1905; showing assemblage of township with designations taken from all current plats, is prepared in accordance with directions given in Commissioner's letter "E" 879314 dated April 27, 1921, for the purpose of showing the segregation in Sections 30 and 31 of Tract 62, with the fractional lots created thereby, said Tract 62 representing school section 36 in T. 52 N., R. 95 W., being created in the resurvey of said township and shown on plat approved December 7, 1910; and this plat is hereby approved.

Office of U. S. Surveyor General,
Cheyenne, Wyoming, December 1, 1921.

Clyde W. Athuly
Surveyor General.

Areas in Acres	
Public Land	
Indian Reservation	
Indian Allotments	
Mineral Claims	
Water Surface	
Total Area	

Surveys Designated	By Whom Surveyed	Contract		Amount of Surveys			When Surveyed	
		No.	Date	Mls.	chs.	lks.	Begun	Completed

The above map of Township No. Range No. of the Meridian is strictly conformable to the field notes of the survey thereof on file in this office, which have been examined and approved

U. S. Surveyor General's Office.

Surveyor General.

1827-F

Frank Raffetto
March 6, 1922.

52-94

2672

Supplemental Plat No. 4

Resurvey Township No. 52 North, Range No. 94 West of the Sixth Principal Meridian, Wyoming

Scale 20 Chains to an inch

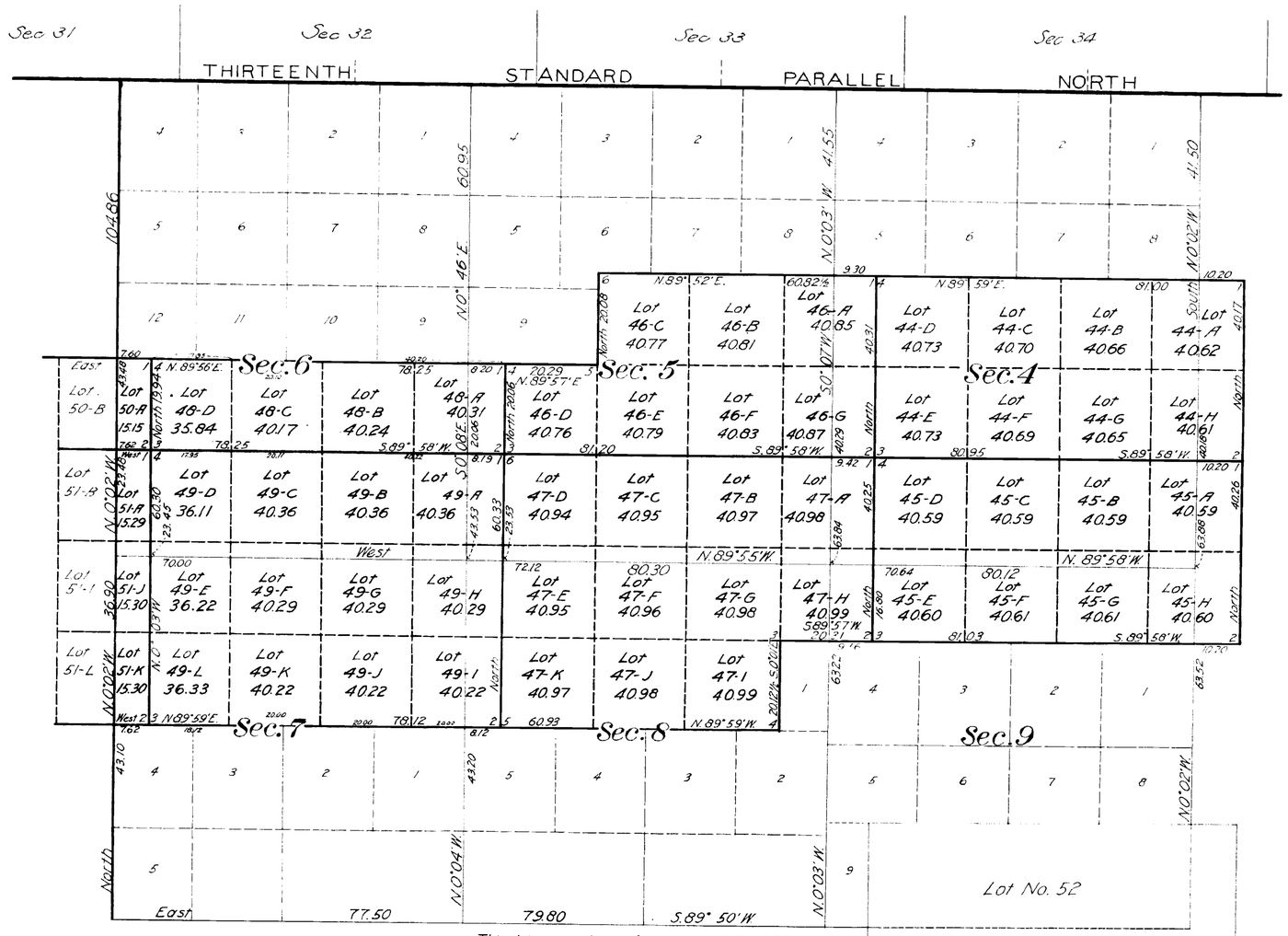

This plat is amendatory of supplemental plat of T. 52 N., R. 94 W. approved January 28, 1908

This Supplemental Plat of Lots 44, 45, 46, 47, 48 and 49 of resurveyed Township No. 52 North, Range No. 94 West of the Sixth Principal Meridian, Wyoming, survey and plat approved January 17, 1905, has been prepared, in compliance with instructions contained in G. L. O. letter "E" dated October 4, 1916, in order to give designations and areas to the legal subdivisions or aliquot parts of said tracts and is hereby approved

Office of U.S. Surveyor General,
Cheyenne, Wyoming,
March 30, 1917

Charles L. Decker
Surveyor General

RMT

For Index to Segregated Lots in this township see plat approved January 24, 1908

1827-E

Accepted May 26, 1917
Trans to Buffalo Aug 7, 1917

52 - 94

2671

Supplemental Plat No. 3

Resurvey Township No. 52 North, Range No. 94 West of the Sixth Principal Meridian, Wyoming

Scale 20 Chains to an inch

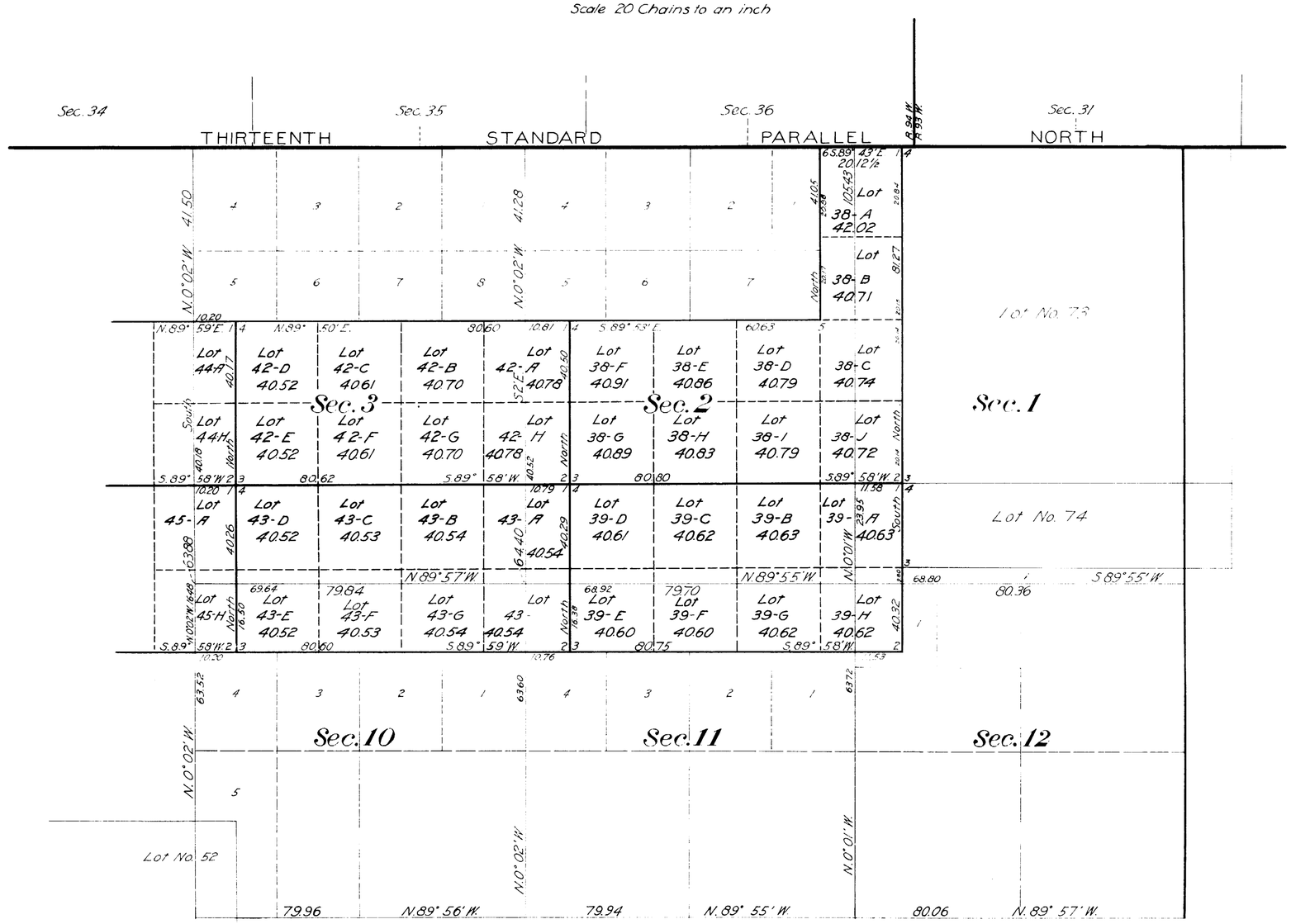

This plat is amendatory of supplemental plat of T. 52 N., R. 94 W., approved January 28, 1908

This Supplemental Plat of Lots 38, 39, 42 and 43 of resurveyed Township No. 52 North, Range No. 94 West of the Sixth Principal Meridian, Wyoming, survey and plat approved January 17, 1905, has been prepared, in compliance with instructions contained in G.L.O letter "E", dated October 4, 1916, in order to give designations and areas to the legal subdivisions or aliquot parts of said tracts and is hereby approved

Office of U.S. Surveyor General,
Cheyenne, Wyoming
March 30, 1917

Charles L. Decker
Surveyor General

A.M.T.

For Index to Segregated Lots of this township see plat approved January 24, 1908

Accepted by Comm. May 26, 1917
Trans. to Buffalo Aug 7, 1917

1827D

1827D

52-94

37

Click Here for Field Notes

69

2670

(4-675a)

Resurvey into Legal Subdivisions of Private Land Claims, Lots Nº 38, 39, 42, 43, 44, 45, 46, 47, 48, 49, 73 and 74.

Township Nº 52 North, Range Nº 94 West of the Sixth Principal Meridian, Wyoming.

THIRTEENTH STANDARD PARALLEL NORTH



Meanders of

Posts	Courses	Ch's Lk's	Posts	Courses	Ch's Lk's	Posts	Courses	Ch's Lk's

Latitude 44°30' N
Longitude 108°8' W
Mag. Decl. 17°55' E

Total number of Acres 4092.73

Surveys Designated	By Whom Surveyed	Date of Contract Nº	Amount of Surveys M.	Ch's	Lks.	When Surveyed
Resurvey N Township lines	Edward F. Stahle	293 June 29, 1903.	1	8	41½	June 15-July 30, 1904
E. " " Retracement	Walter E. Hoffman	319 Sept. 21, 1906	See T. 52 N., R. 93 W.			April 8, 1907.
Subdivisions Retracement	" " "	" " " "		66	95	
Segregated Lots	" " "	" " " "	2.	74	62	
Subdivision of Lots 38, 39, 42, 43, 44, 45, 46, 47, 48, 49, 73 and 74.	" " "	" " " "	10	45	33	May 15-18, 1907.

Subdivision of Lots 38, 39, 42, 43, 44, 45, 46, 47, 48, 49, 73 and 74

The above Map of Township Nº 52 North of Range Nº 94 West of the Sixth Principal Meridian, Wyoming, is strictly conformable to the field notes of the survey thereof on file in this Office, which have been examined and approved.

Surveyor General's Office, Cheyenne, Wyoming, January 28, 1908.

Stephens. P. Hanson
Sur. Gen.

Accepted by the Secretary in his letter of September 3, 1908. Tracing sent forward to Buffalo Land Office September 19, 1908

1827C

52 - 94

35

60 a

2669

Index to Segregated Lots

Resurvey Township No. 52 North, Range No. 94 West of the Sixth Principal Meridian, Wyoming

Contract No. 293, Edward F. Stahle, June 29, 1903

Resurvey		Original Survey						
Lot No.	Area	T.	R.	Sec.	Subdivision	Entry Kind	Entry No.	Entryman
37	172.10	52	94	35	S½ SE¼	Cash	497	Simeon H. Cockins
		51	"	2	Lots 2 & 3			
38	409.09	52	"	2	S½, Lot 1, & SE¼NE¼	SL		Wyoming
39	325.58	"	"	11	N½	"		"
40	651.19	"	"	36	All	SS		"
41	161.55	"	"	35	S½NE¼ & N½SE¼	HE	2935	Gideon Ralph Hoover
42	325.14	"	"	3	S½	SL		Wyoming
43	324.66	"	"	10	N½	"		"
44	325.84	"	"	4	S½	"		"
45	326.03	"	"	9	N½	"		"
46	285.53	"	"	5	SE¼, NE¼SW¼, & S½SW¼	"		"
47	449.48	"	"	8	N½, N½SW¼, & NW¼SE¼	"		"
48	157.71	"	"	6	S½SE¼, SE¼SW¼, & Lot 7	"		"
49	475.52	"	"	7	Lots 1, 2, & 3, E½NW¼, NE¼, NE¼SW¼, & N½SE¼	"		"
50		"	95	1	S½S½	"		"
51		"	"	12	N½N½S½	SL		"
52	648.80	"	94	16	All	SS		"
53-56		"	"		No lots with these numbers			
57	161.41	"	"	25	SE¼NE¼, & N½SE¼	HE	1829	Franz E. Borner
		"	93	30	Lot 2			
58	169.13	"	"	30	NW¼NE¼, E½NW¼, & Lot 1	HE	1103	James Harvey
59-70		"	94		No lots with these numbers			
71	161.46	"	"	24	SE¼SE¼	HE	801	William M. Alderdice
		"	"	25	N½NE¼ & SW¼NE¼			
72		"	"		No lot with this number			
73	650.44	"	"	1	All	SL		Wyoming
74	160.09	"	"	12	N½N½	"		"
38	91.71	51	"	1	Lot 4 & SW¼NW¼	DE	651	Simeon H. Cockins
39	170.10	"	"	2	Lot 1, SE¼NE¼, & N½SE¼	HE	1258	" " "
43	165.78	"	"	3	SW¼NE¼, SE¼NW¼, NE¼SW¼, & Lot 3	"	2847	Charles M. McLeod
50	162.30	"	"	4	S½NW¼, Lots 3 & 4	"	2886	Edward C. Hoover

The above index to lots which have been segregated by the original public survey, in the resurvey of T. 52 N., R. 94 W. under contract No. 293, has been prepared in strict conformity to the field notes of the accepted resurvey on file in this office which have been examined and approved.

Surveyor General's Office,
Cheyenne, Wyoming, January 24, 1908.

Alphen P. Ferson
Surveyor General for Wyoming.

P.E.B.

1827 B 1827B

52 - 94

35

Accession No. 2668

Click Here for Field Notes

60

(4-675a)

Resurvey Township No. 52 North Range No. 94 West of the 6th Principal Meridian

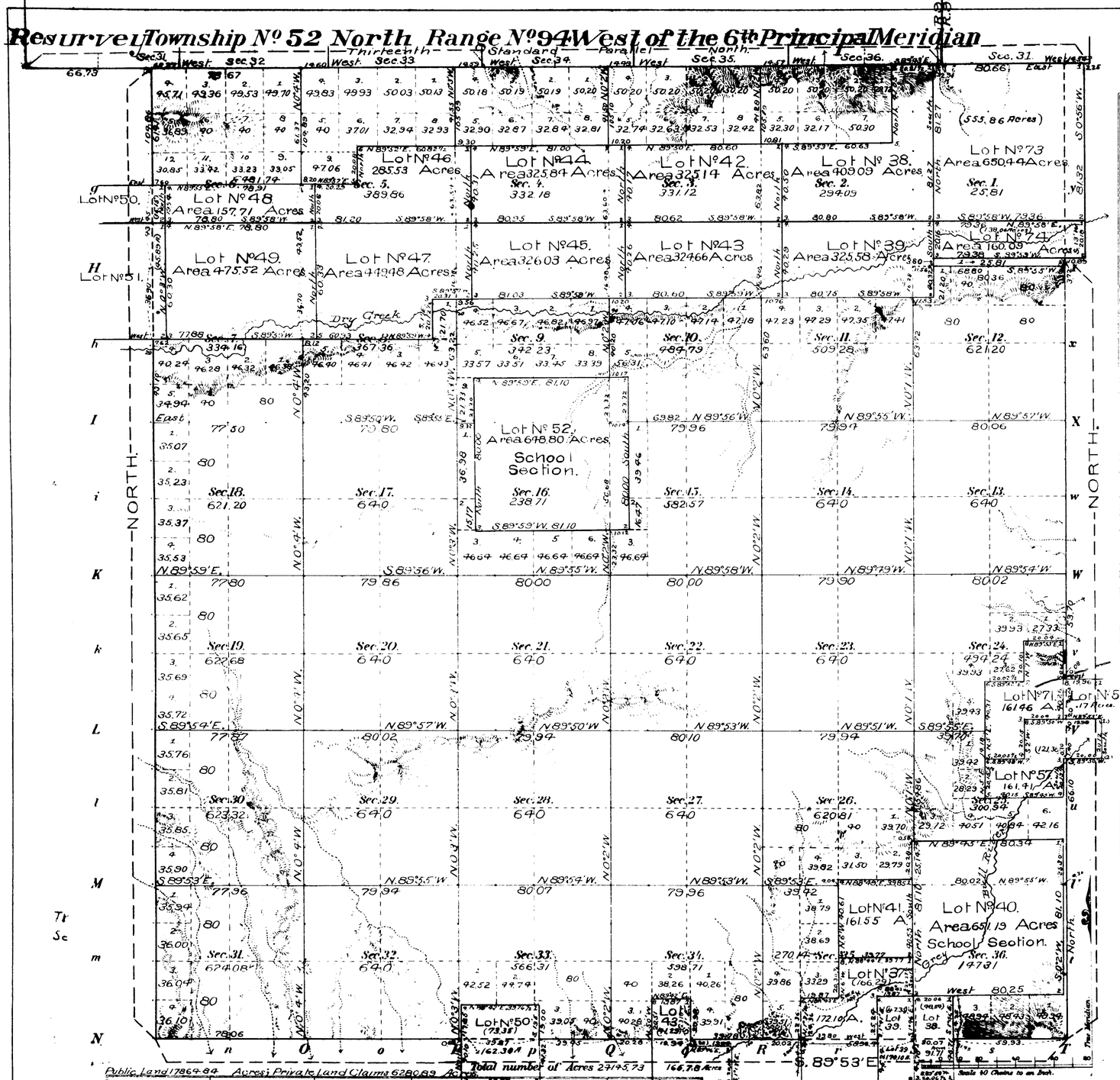

Meanders of								
Posts	Courses	Ch.Lk.	Posts	Courses	Ch.Lk.	Posts	Courses	Ch.Lk.

Private No.	Land Claims Area Total	Area In Township	
37	172.10	166.29	Acres
38	409.09	409.09	"
39	325.58	325.58	"
40	651.19	651.19	"
41	161.55	161.55	"
42	325.14	325.14	"
43	324.66	324.66	"
44	325.84	325.84	"
45	326.03	326.03	"
46	285.53	285.53	"
47	449.48	449.48	"
48	157.71	157.71	"
49	475.52	475.52	"
50 (52-95)		15.15	"
50 (51-94)	162.30	73.35	"
51 (52-95)		45.89	"
52	648.80	648.80	"
57	161.41	121.38	"
58		.17	"
71	161.46	161.46	"
73	650.44	555.86	"
74	160.09	138.04	"
38 (51-94)	91.71	48.54	"
39 (51-94)	170.10	47.35	"
43 (51-94)	165.78	41.29	"
Total		6280.89	"

Latitude 44° 26' N.
Longitude 108° 05' W.

Surveys Designated	By Whom Surveyed	Date of Contract	Amount of Surveys M.	Ch.	Lk.	When Surveyed
Resurvey Township lines	Edward F. Stahle	233 June 23, 1903.	23	25	51	June 15-July 30, 1904.
Resurvey Subdivisions	" " "	Special Instruction May 3, 1904	52	62	84	July 31-Aug. 5, 1904.
Connections	" " "	" " "	3	21	64	" " "
Private land Claims	" " "	" " "	75	75	25	July 21-29, 1904.

Note.
Resurvey subdivisions and private land claims in connection with but independent of Cont. No 233.

The above Map of Township No. 52 North of Range No. 94 West of the 6th Principal Meridian Wyoming is strictly conformable to the field notes of the survey thereof on file in this Office, which have been examined and approved.

Surveyor General's Office.
Cheyenne, Wyoming January 17, 1905.

Stephen L. Patterson
Sur. Gen.

Triplicate plat forwarded May 12. 1905
Survey accepted by the Com. Commissioner
in his letter "E" dated May 9. 1905.

52 - 94

1827A

1827A

Click Here for Field Notes

2667

TOWNSHIP No. 52 NORTH, RANGE No. 94 WEST of the 6TH Principal MERIDIAN.

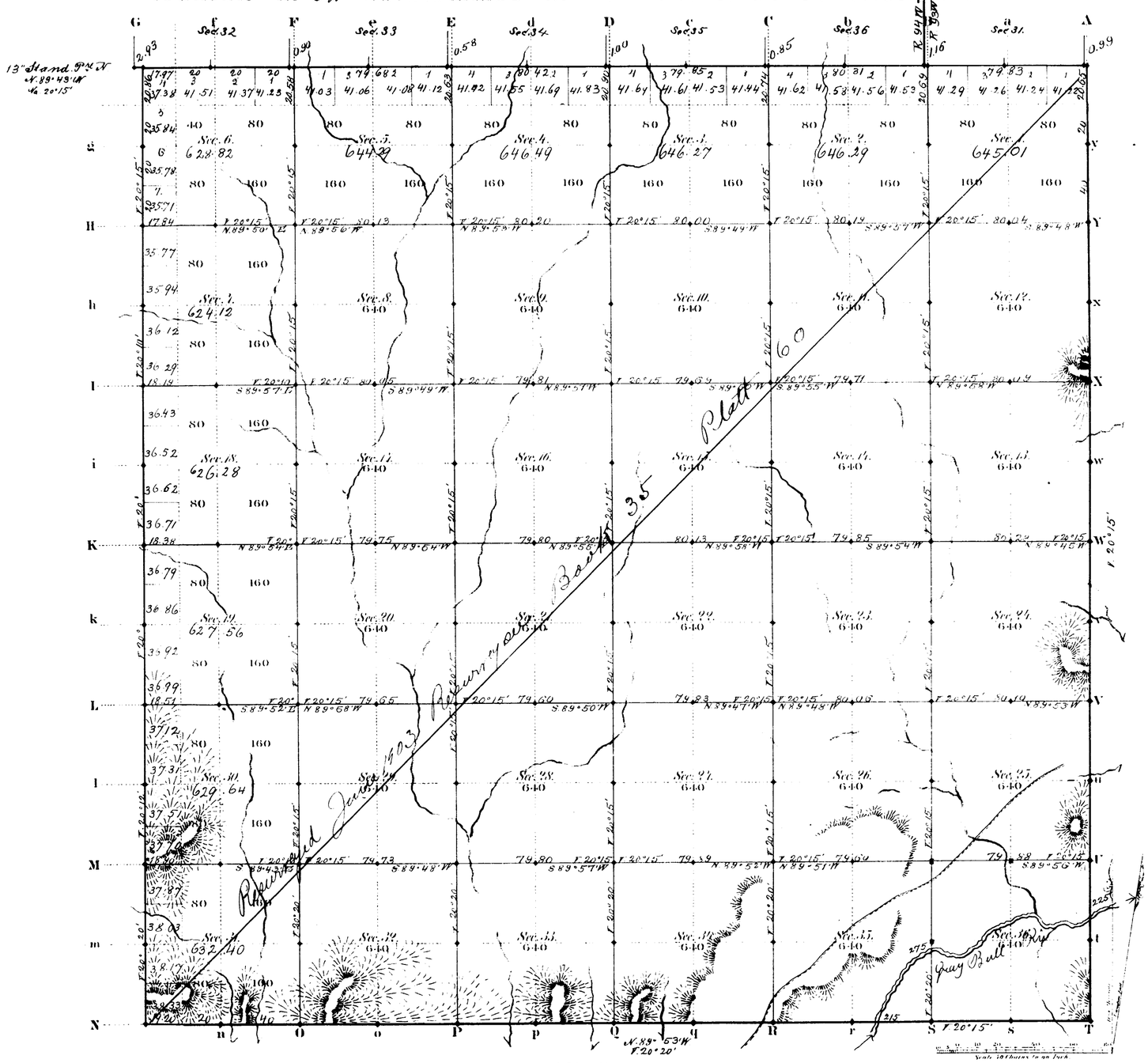

Total number of Acres 22997.17

Surveys Designated	By Whom Surveyed	Date of Contract	Amount of Surveys Mi.	Ch.	Lks.	When Surveyed	Magnetic Declination
E. of 6th Township lines	C. A. Harvey	June 20, 1882.	18	00	71	Aug 26, 28, 29, 1882.	20° 15' East
Subdivisions	" "	" "	59	73	23	Sept 6-9, 1882.	20° 15' " "
Connections	" "	" "		4	49	" "	
13th Stand. P. N.	" "	Jan. 12, 1882.	5	78	08	July 11, 1882.	

The above Map of Township No. 52 North, Range No. 94 West of the Sixth Principal Meridian Wyoming Territory is strictly conformable to the field notes of the survey thereof on file in this Office, which have been examined and approved.

Surveyor General's Office,
Cheyenne, Wyoming
December 1st 1883

Edw. C. Davis
Surv. Gen'l

1827

A. Boast & Co. St. Louis Mo.

Lane
52-94

35
Indexed

54

4843

RESURVEY

TOWNSHIP EXTERIORS.

Scale: 1 in. = 160 Chains.

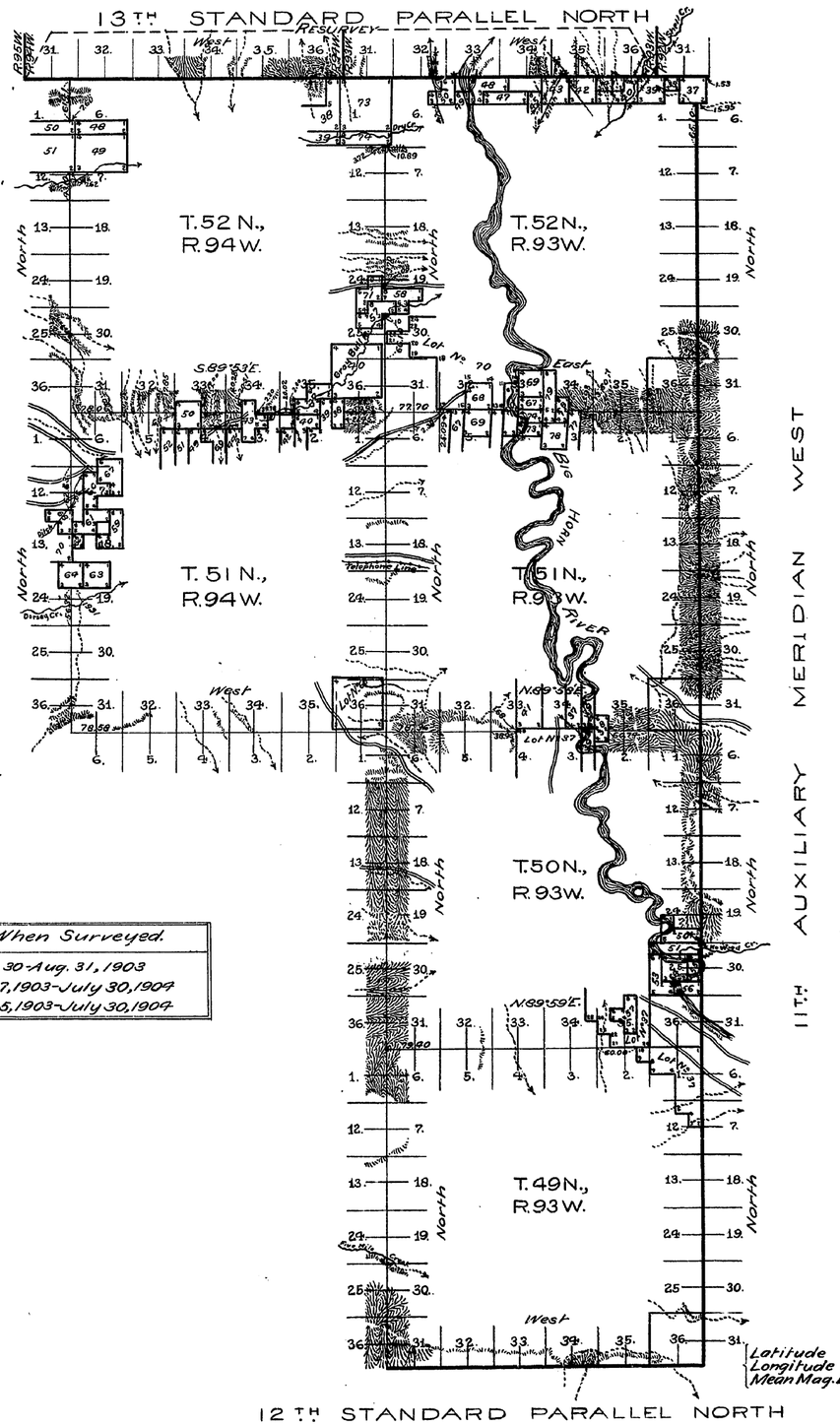

Table of Mileage.

Surveys Designated	Amount Mls.	Chs.	Lks.	When Surveyed.
Standard Lines Resurveyed	91	65	10	June 30-Aug. 31, 1903
Township " " .	65	20	68	July 7, 1903-July 30, 1904
Connections	2	4	37	July 5, 1903-July 30, 1904

This Plat
of the
Resurvey of
The 12th Standard Parallel North through R.93W.; the 13th Standard Parallel North through Rgs. 93 & 94W.; the 11th Auxiliary Meridian West through Tps. 49, 50, 51 & 52W.; the West & North boundaries of T.49N., R.93W.; the West & North boundaries of T.50N., R.93W.; the West & North boundaries of T.51N., R.93W.; the West boundary of T.52N., R.93W.; the South, West & North boundaries of T.51N., R.94W.; & the West boundary of T.52N., R.94W.
of the 6th Principal Meridian,
Wyoming,
is strictly conformable to the field notes of the survey
thereof by
Edward F. Stahle, U.S.D.S.
under his
Contract No. 293,
dated June 29, 1903,
which have been examined, approved & filed in this office.
U.S. Surv. Gen'l's Office,
Cheyenne, Wyoming,
January 17, 1905.

Latitude 44°10'N.
Longitude 107°58'W.
Mean Mag. Decl. 17°12'E.

Stephen P. Hanson
U.S. Surv. Gen'l.

2895

F.W.A.

J.H.H.

Triplicate plat forwarded Apr. 11, 1905.
Survey accepted by the Hon. Commissioner
in his letter "C", dated Apr. 4, 1905.

(23)
Indexed

2699

Click Here for Field Notes

90

EXTERIOR LINES

Scale 3 miles to an inch Magnetic Variation East.

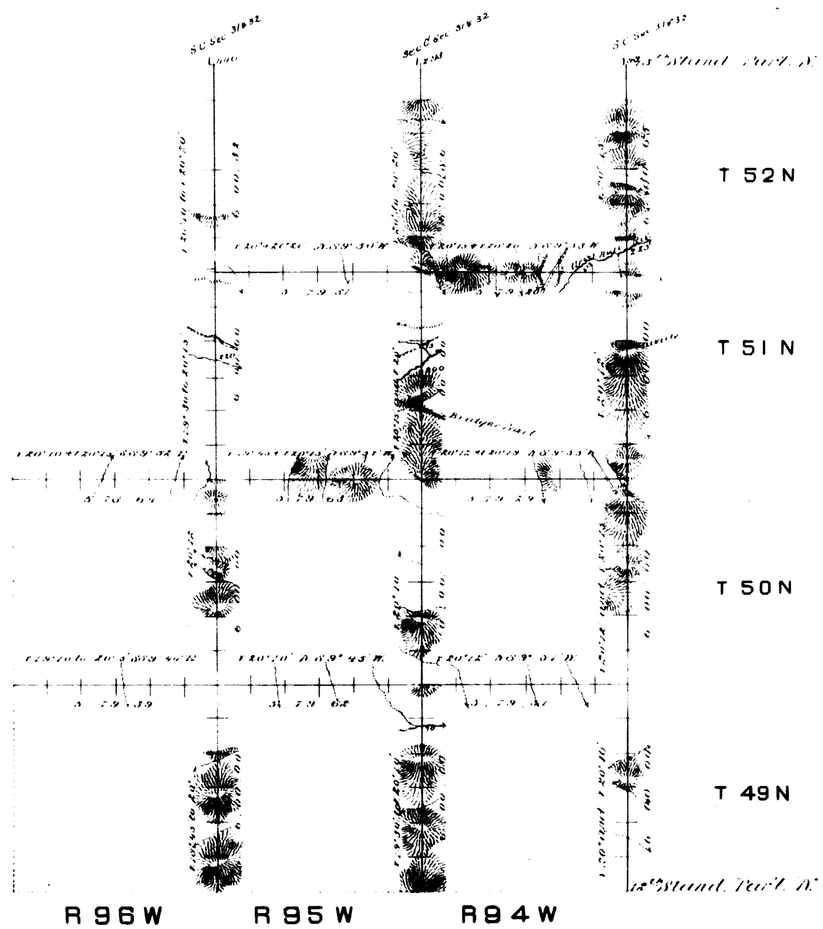

Surveys Designated.	By whom surveyed	Date of contract	Amount of surveys M C L	When surveyed.
Exterior lines	C. A. Toney	June 20, 1882	119 70 62	Aug. 20 Sept. 1, 1882
Corrections	" "	" " "	8 38	" " "

I hereby certify that the above diagram of the Exterior Lines of Tps. 49 and 50 N., Rs 94, 95 & 96 west of the 6th P.M., also, Tps 51 and 52 N., Rs. 94 & 95 west of the 6th P.M., Wyoming Territory, is strictly conformable to the field notes of the survey thereof on file in this Office, which have been examined and approved.

Surveyor Generals Office,
Cheyenne Wyo. December 1st 1882

Edw. C. Bassett
Surv. Gen'l.

1834