Click Here for Field Notes

4309

(4-675 a)

Fractional Township No. 53 North, Range No. 90 West of the Sixth Principal Meridian, Wyoming

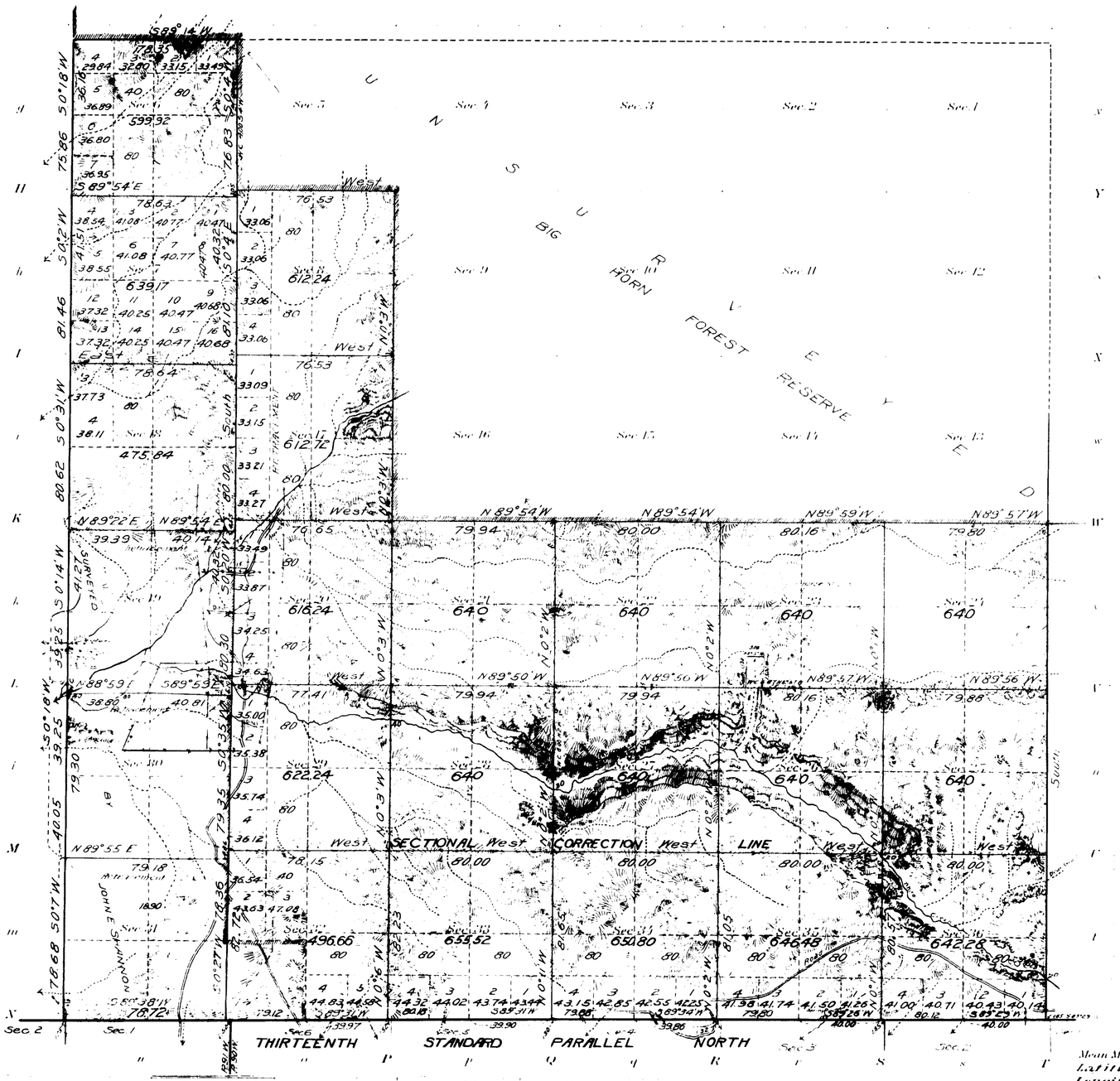

Areas in Acres	
Public Land	12,390.11
Indian Reservation	
Indian Allotments	
Mineral Claims	
Water Surface	
Total Area	12,390.11

Scale 40 Chains to an inch

Mean Magnetic Declination 21° 54' E

Latitude 44° 31' N

Longitude 107° 38' W

Surveys Designated	By Whom Surveyed	Group No.	Group Date	Amount of Surveys Mls	chs.	lks	When Surveyed Begun	Completed
Subdivisions	[illegible]	[illegible]	[illegible]	32	67	86	[illegible]	[illegible]
Retracements								
Subdivisions	"	"	"	8	78	62	October 16, [illegible]	[illegible]
[illegible]	"	"	"	5	77	82	September [illegible]	September 23, 1911
[illegible]	"	"	"	3	00	00	[illegible]	[illegible]
Meander lines Big Horn River	"	"	"	5	76	44	October 3, [illegible]	October 13, 1911
North boundary	"	"	"		78	35	October 13, 1911	October 13, 1911
Connections	"	"	"		21	38	October 9, 1911	October 13, 1911

The above map of Township No. 53 North, Range No. 90 West of the Sixth Principal Meridian, Wyoming, is strictly conformable to the field notes of the survey thereof on file in this office, which have been examined and approved.

U. S. Surveyor General's Office,
Cheyenne, Wyoming, December 12, 1913

Charles L. Decker
Surveyor General.

2487 F

53 - 90

accession no 4310

RECEIVED
AUG 11
CHEYENNE, WYO.

Township No. 53 North Range No. 90 West of the 6th. Principal Meridian, Wyoming.

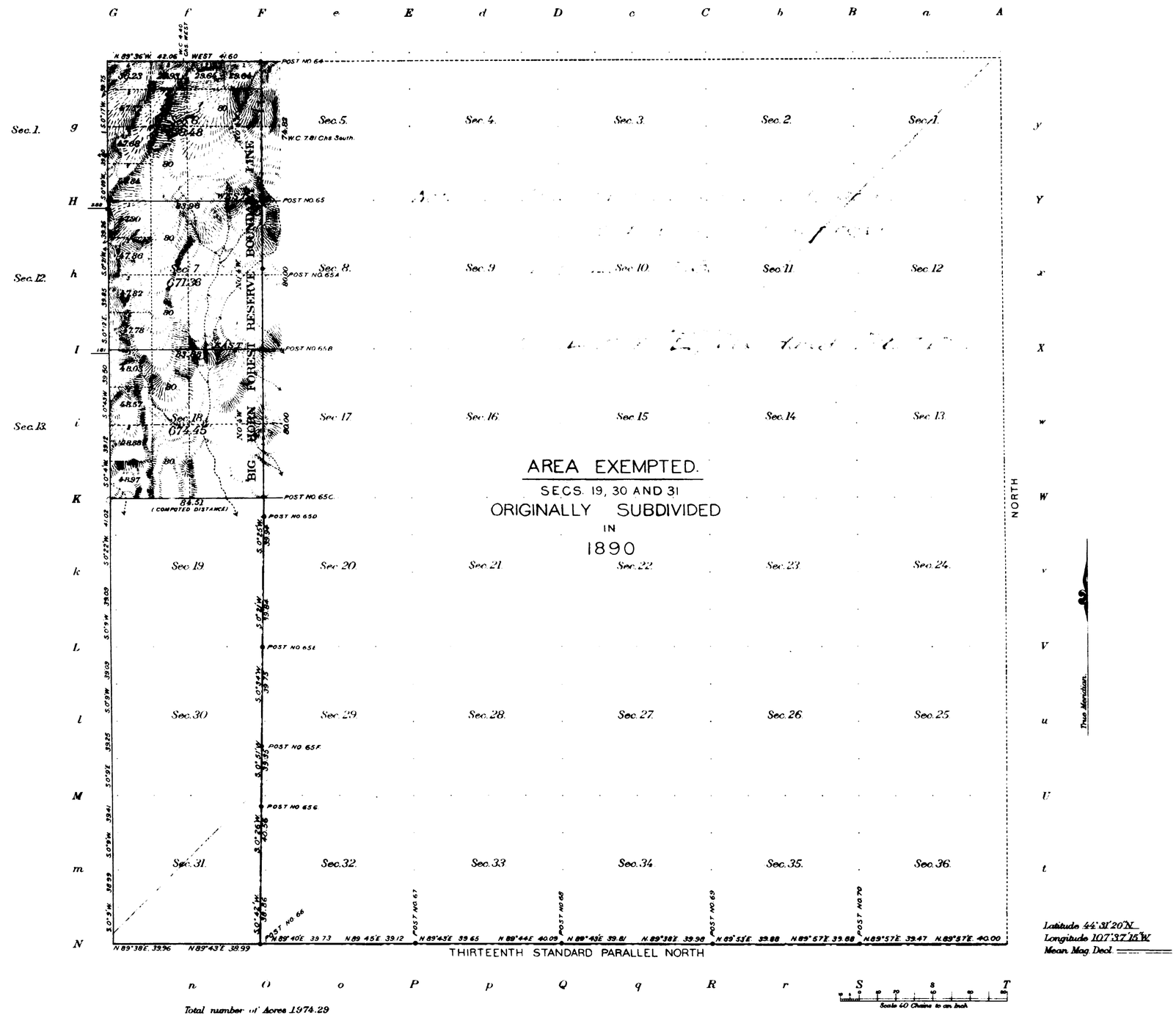

Latitude 44°31'20"N.
Longitude 107°37'15"W.
Mean Mag. Decl. ———

Total number of Acres 1974.29

Surveys Designated	By Whom Surveyed	Amount of Surveys M. Ch.s Lks	When Surveyed
Township lines Subdivisions	W. H. Thurn	5 2 66	Nov. 10-11, 1901

The above Map, of Township No. 53 North, of Range No. 90 West of the 6th. Principal Meridian, Wyoming is strictly conformable to the field notes of the survey thereof on file in this Office, which have been examined and approved.

U. S. Geological Survey
Washington, D. C.
MAY 12 1903

Charles Walcott
Director.

2487 B

53 - 90

Click Here for Field Notes

4308

Township No. 53 North Range No. 90 West of the 6th Principal Meridian

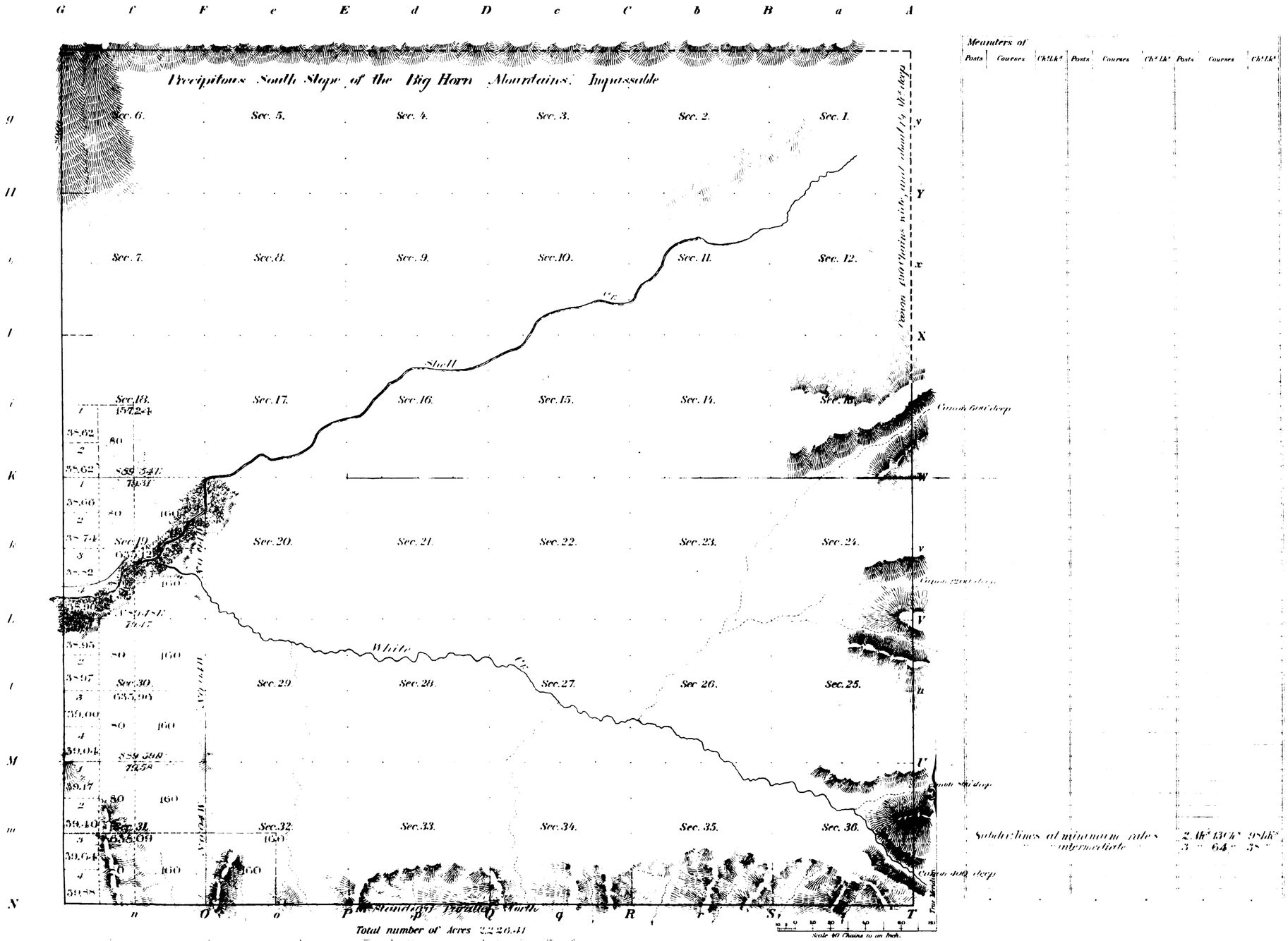

Surveys Designated	By Whom Surveyed	Date of Contract	Amount of Surveys M	Ch.	Lk.	When Surveyed	Magnetic Declination
Township lines Subdivisions	John E. Harrison	June 18 1890	5	7	36	Sept. 5-1890	17 25 East

The above Map of Township No. 53 North of Range No. 90 West of the 6th Principal Meridian, Wyoming is strictly conformable to the field notes of the survey thereof on file in this Office, which have been examined and approved.

Surveyor Generals Office,
Cheyenne Wyo. June 25-1891

Wm A. Richards
Sur. Gen.

2487

53 - 90

2955

44

4917

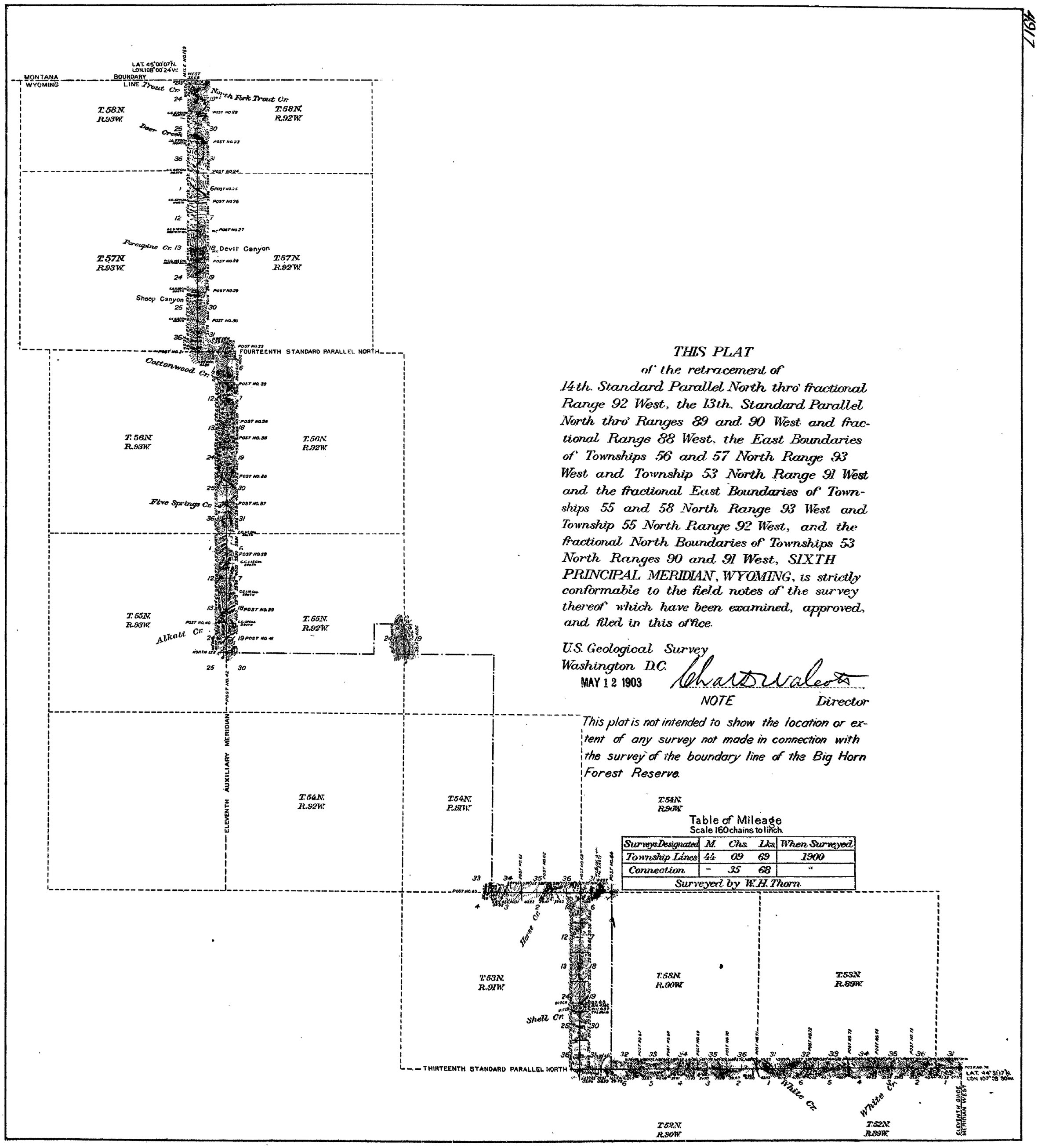

THIS PLAT

of the retracement of 14th. Standard Parallel North thro' fractional Range 92 West, the 13th. Standard Parallel North thro' Ranges 89 and 90 West and fractional Range 88 West, the East Boundaries of Townships 56 and 57 North Range 93 West and Township 53 North Range 91 West and the fractional East Boundaries of Townships 55 and 58 North Range 93 West and Township 55 North Range 92 West, and the fractional North Boundaries of Townships 53 North Ranges 90 and 91 West, SIXTH PRINCIPAL MERIDIAN, WYOMING, is strictly conformable to the field notes of the survey thereof which have been examined, approved, and filed in this office.

U.S. Geological Survey
Washington D.C.
MAY 12 1903

Charles Walcott
Director

NOTE

This plat is not intended to show the location or extent of any survey not made in connection with the survey of the boundary line of the Big Horn Forest Reserve.

Table of Mileage
Scale 160 chains to 1 inch.

Surveys Designated	M.	Chs.	Lks.	When Surveyed
Township Lines	44	09	69	1900
Connection	-	35	68	"
Surveyed by W.H. Thorn				

RECEIVED S. G. C.
AUG 11 1903
CHEYENNE, WYO.

4904

RESURVEY

TOWNSHIP EXTERIORS

Scale: 20 Chains to 1 inch

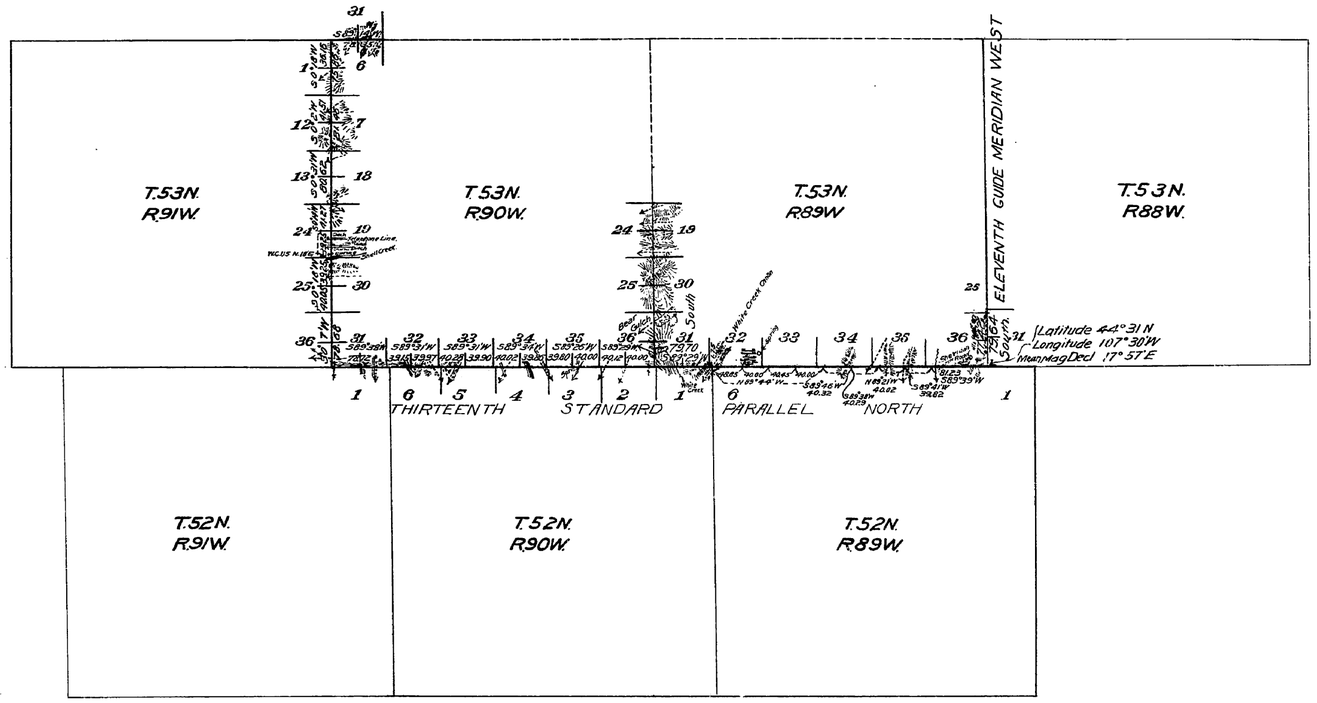

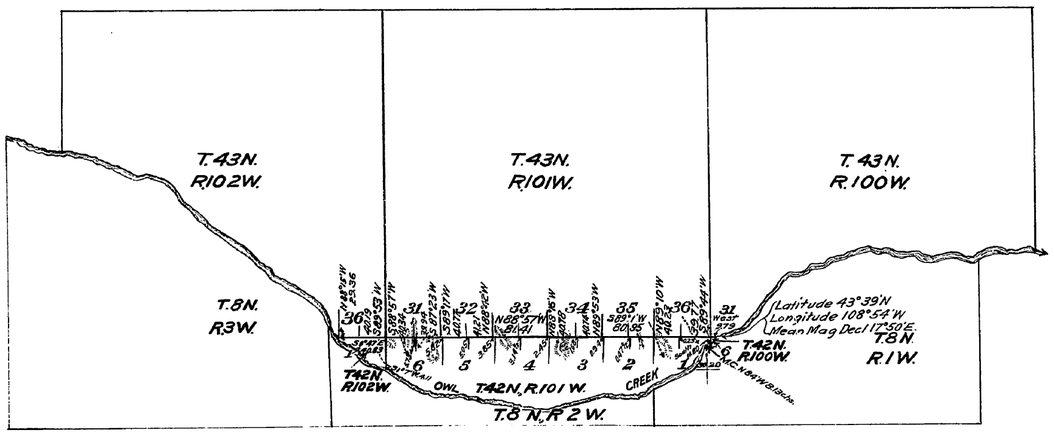

This Plat
of the Resurvey of the
Thirteenth Standard Parallel North, through Ranges 89 and 90 West,
The Eleventh Guide Meridian West through a portion of Township 53 North, West, and a portion of the North and East Boundaries of Township 53 North, Range 90 West,
North Boundary of Townships 42 North, Ranges 100, 101, & 102 West
and the
East and West Boundaries of Township 42 North, Range 102 West of the Sixth Principal Meridian, Wyoming, is strictly conformable to the field notes of the resurvey thereof,
by
Wilford W. Utterback U.S. Transitman
under his
Assignment to Group No. 11
dated August 24, 1911,
which have been examined, approved and filed in this office.
U.S. Surveyor General's Office,
Cheyenne, Wyoming.
December 12, 1913

Charles L. Decker
U.S. Surveyor General

Surveys Designated	Amount			When Surveyed
Resurvey Standard Lines	13	08	14	Sept. 1911-Sept. 22, 1911.
Resurvey Township Lines	17	57	01	Sept. 21, 1911-Oct. 23, 1911.
Connections		8	13	Oct. 10, 1911-Oct. 16, 1911

2943

29940

RESURVEY
TOWNSHIP EXTERIORS

Scale: 160 Chains to 1 Inch

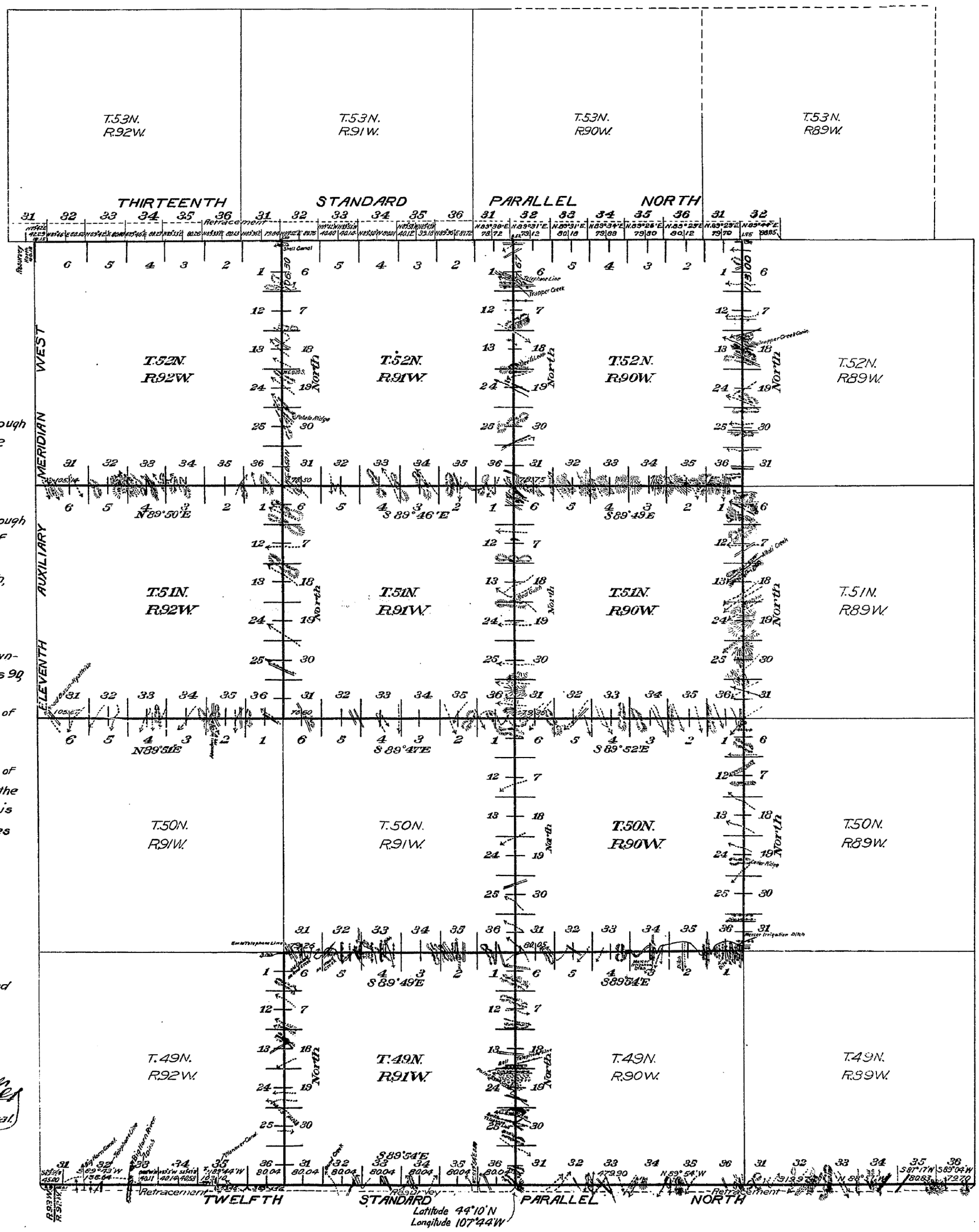

This Plat
of the Resurvey
of
Twelfth Standard Parallel North, through Range 91 West and a portion of Range 92 West,
the Retracement
of the
Twelfth Standard Parallel North, through Ranges 89, 90 West, and a portion of Range 92 West,
Thirteenth Standard Parallel North, through Ranges 89, 90, 91 and 92, West,
and the
Resurvey of the
South and East Boundaries of Townships 51 and 52 North, through Ranges 90, 91 and 92 West
South, East and West Boundaries of Township 50 North, Range 90 West,
and the
North, East and West Boundaries of Township 49 North, Range 91 West of the Sixth Principal Meridian, Wyoming, is strictly conformable to the field notes of the resurvey thereof,
by
Wilford W. Utterback and
Utterback and Richards
under their assignment to
Group No. 6
dated March 31, 1911,
which have been examined, approved and filed in this office.
U. S. Surveyor General's Office
Cheyenne, Wyoming
August 10, 1914

Charles L. Decker
U. S. Surveyor General

Surveys Designated	Amount Mls.	Chs.	Lks.	When Surveyed
Standard Lines Retraced	37	00	36	June 2, 1911 – Sept. 20, 1912
Standard Lines Resurveyed	7	40	46	July 3, 1911 – Sept. 24, 1912
Township Lines	109	51	90	July 6, 1911 – July 16, 1912
Connections	6	10	57	July 6, 1911 – Sept. 24, 1912

30

Indexed

accession no 1294

60

EXTERIOR LINES

Scale 1 inch = 2 miles Magnetic Var. East

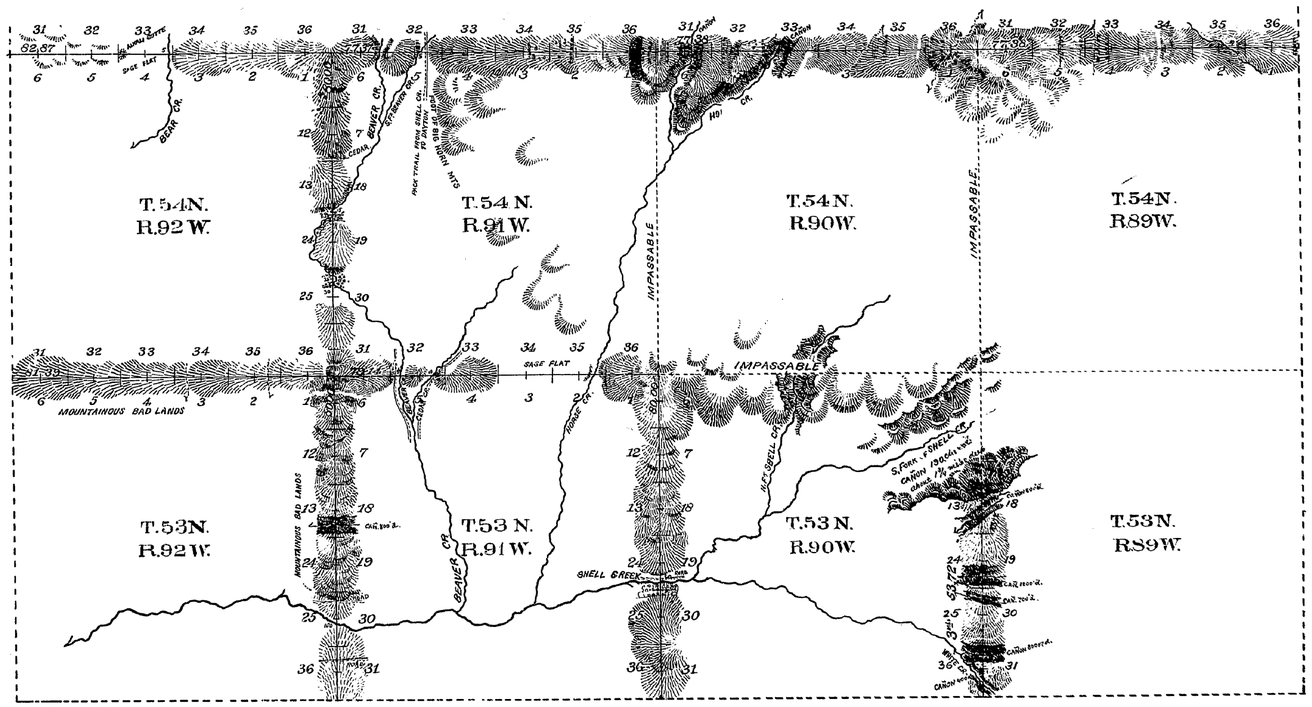

Township lines at minimum rates 13 Mls 30 Chs 02 Lks
" " " *intermediate* " 44 " 19 " 23 "

Surveys Designated	By Whom Surveyed	Date of Contract	Amount of Surveys Mls Chs Lks	When Surveyed	Magnetic Declination
Exterior Lines	John E. Shannon	June 18-1890.	57 49 25	Sept. 1-27-1890.	From 17°30' E. est. To 17°35' "

I hereby certify that the above diagram of the Exterior lines of Townships 53 and 54 North, Ranges 89, 90, 91 and 92 West of the Sixth Principal Meridian in Wyoming, is strictly conformable to the field notes of the survey thereof on file in this office, which have been examined and approved.

Surveyor Generals Office
Cheyenne, Wyoming June 25-1891

Wm A. Richards
Surveyor General

2480

(24) Indexes

2811

Click Here for Field Notes

21

13TH STANDARD PARALLEL NORTH

Along the S. boundary of Tps. 53 N. Rgs. 88, 89 & 90 W. of the 6th P. M. Wyo. Ty.

Scale 20 Chs. to 1 inch. *Surv. Gen'l's Office.*

Cheyenne, W.T.



Survey designated.	By whom Surveyed.	Date of contract.	Amount of Survey Mls.	Chs.	Lks.	When surveyed.
13th Stand. Par. N.	W. J. Boland	June 5th 1882	12	00	00	Nov. 10th & 16, 1882

I hereby certify that the above diagram of the 13th Standard Parallel North, along the S. boundary of Tp. 53 N. Rs. 88, 89 & 90 W. of the 6th P. M. Wyoming Territory, is strictly conformable to the field notes of the Survey thereof on file in this Office, which have been examined and approved.

Surveyor General's Office, Cheyenne, Wyoming, December 22nd 1882.

Edw. C. Davis
Surveyor General.

1858

2954

44

5971

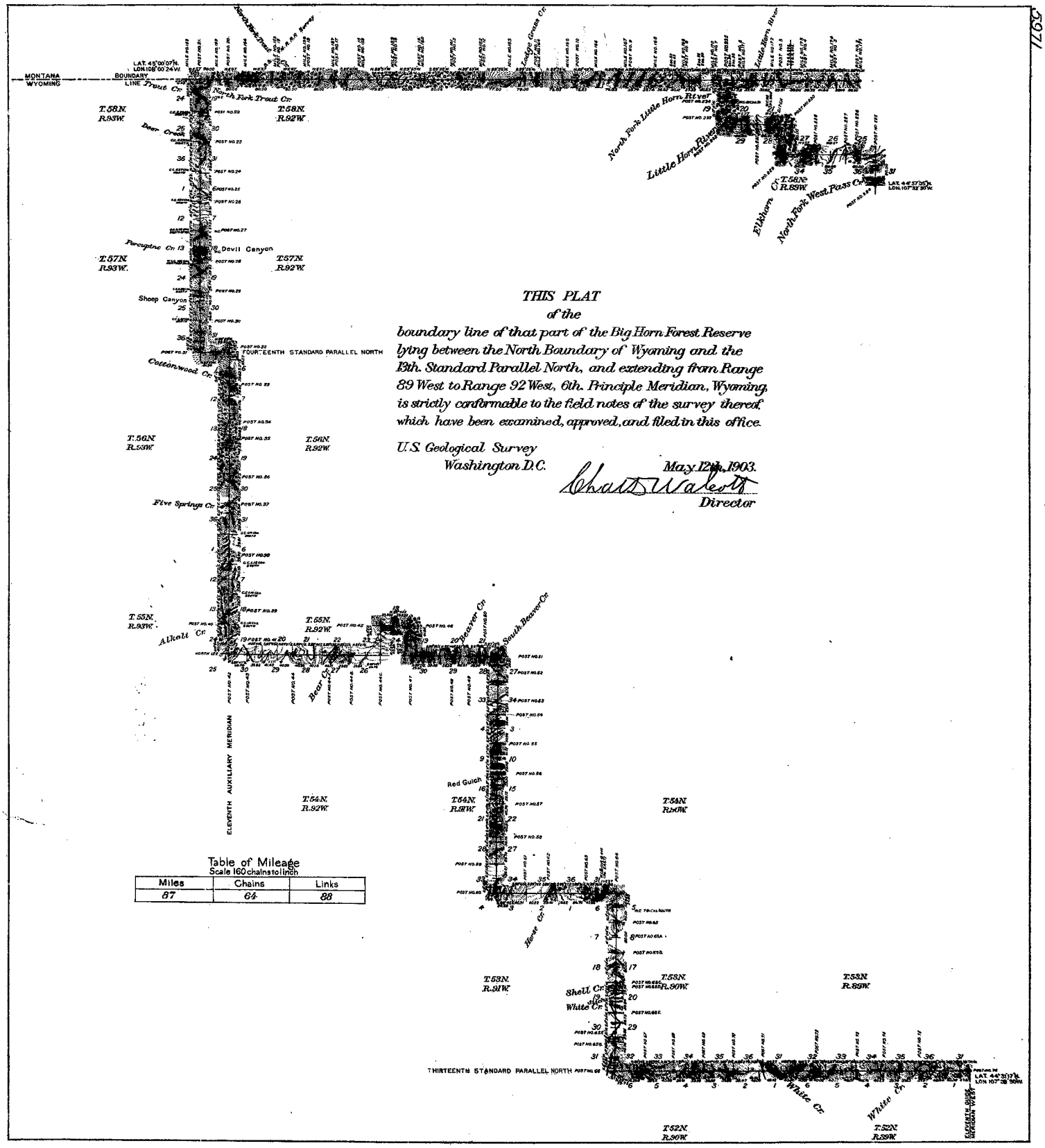

THIS PLAT
of the
boundary line of that part of the Big Horn Forest Reserve lying between the North Boundary of Wyoming and the 13th. Standard Parallel North, and extending from Range 89 West to Range 92 West, 6th. Principle Meridian, Wyoming, is strictly conformable to the field notes of the survey thereof, which have been examined, approved, and filed in this office.

U.S. Geological Survey
Washington D.C.

May 12th, 1903.
Chas. D. Walcott
Director

99

21

RECEIVED S. G. O.
AUG 11 1903
CHEYENNE, WYO.