8435

Click Here for Field Notes

ORIGINAL

TOWNSHIP 53 NORTH, RANGE 92 WEST, OF THE SIXTH PRINCIPAL MERIDIAN, WYOMING.

CORRECTIVE DEPENDENT RESURVEY

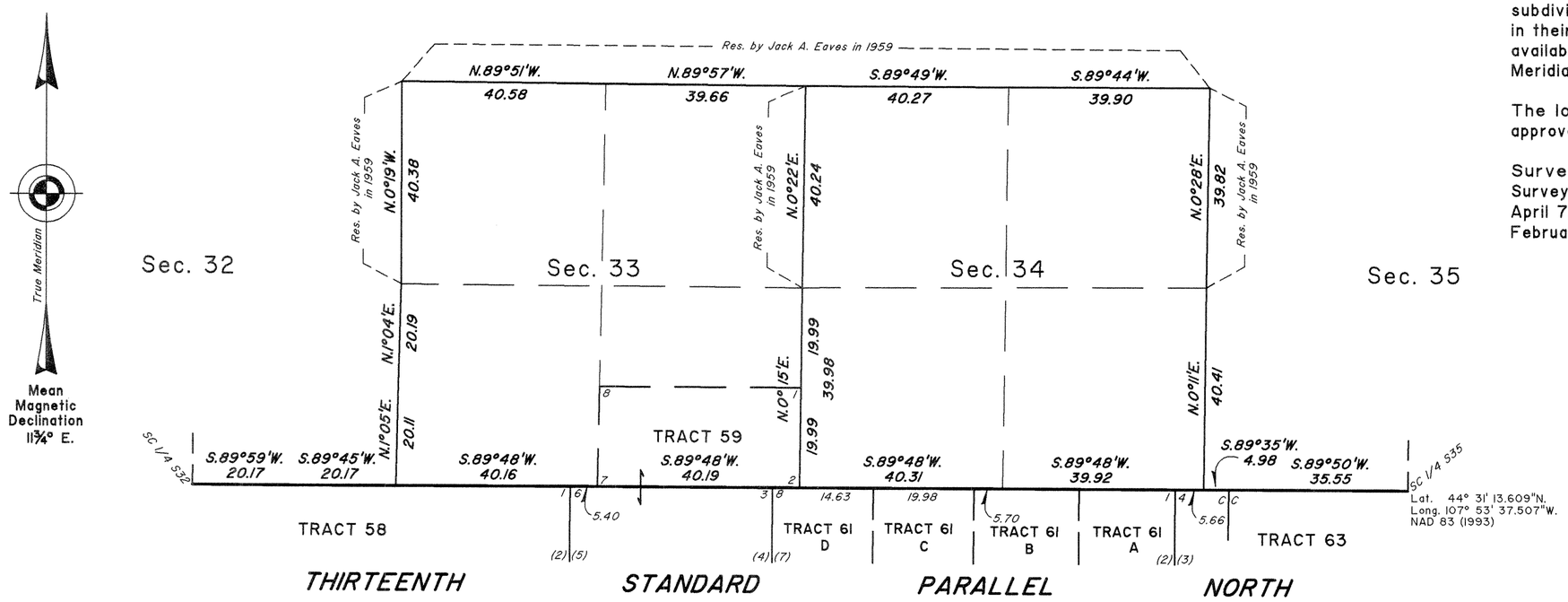

A history of surveys is contained in the field notes.

This plat represents the corrective dependent resurvey of a portion of the Thirteenth Standard Parallel North, through R. 92 W., and a portion of the subdivisional lines, designed to restore the corners in their true original locations according to the best available evidence, T. 53 N., R. 92 W., Sixth Principal Meridian, Wyoming.

The lotting and areas are as shown on the plat approved January 11, 1961.

Survey executed by Joel T. Ebner, Cadastral Surveyor, beginning March 29, 2005, and completed April 7, 2005, pursuant to Special Instructions dated February 11, 2005, for Group No. 741, Wyoming.

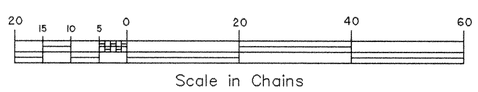

UNITED STATES DEPARTMENT OF THE INTERIOR
BUREAU OF LAND MANAGEMENT

Cheyenne, Wyoming August 11, 2006

This plat is strictly conformable to the approved field notes, and the survey, having been correctly executed in accordance with the requirements of law and the regulations of this Bureau, is hereby accepted.

For the Director

John P. Lee

John P. Lee
Chief Cadastral Surveyor for Wyoming

J.T.E. / L.L.M.

2490 H

OFFICIALLY FILED: August 11, 2006

7824

ORIGINAL

TOWNSHIP 53 NORTH, RANGE 92 WEST, OF THE SIXTH PRINCIPAL MERIDIAN, WYOMING.

SUPPLEMENTAL PLAT

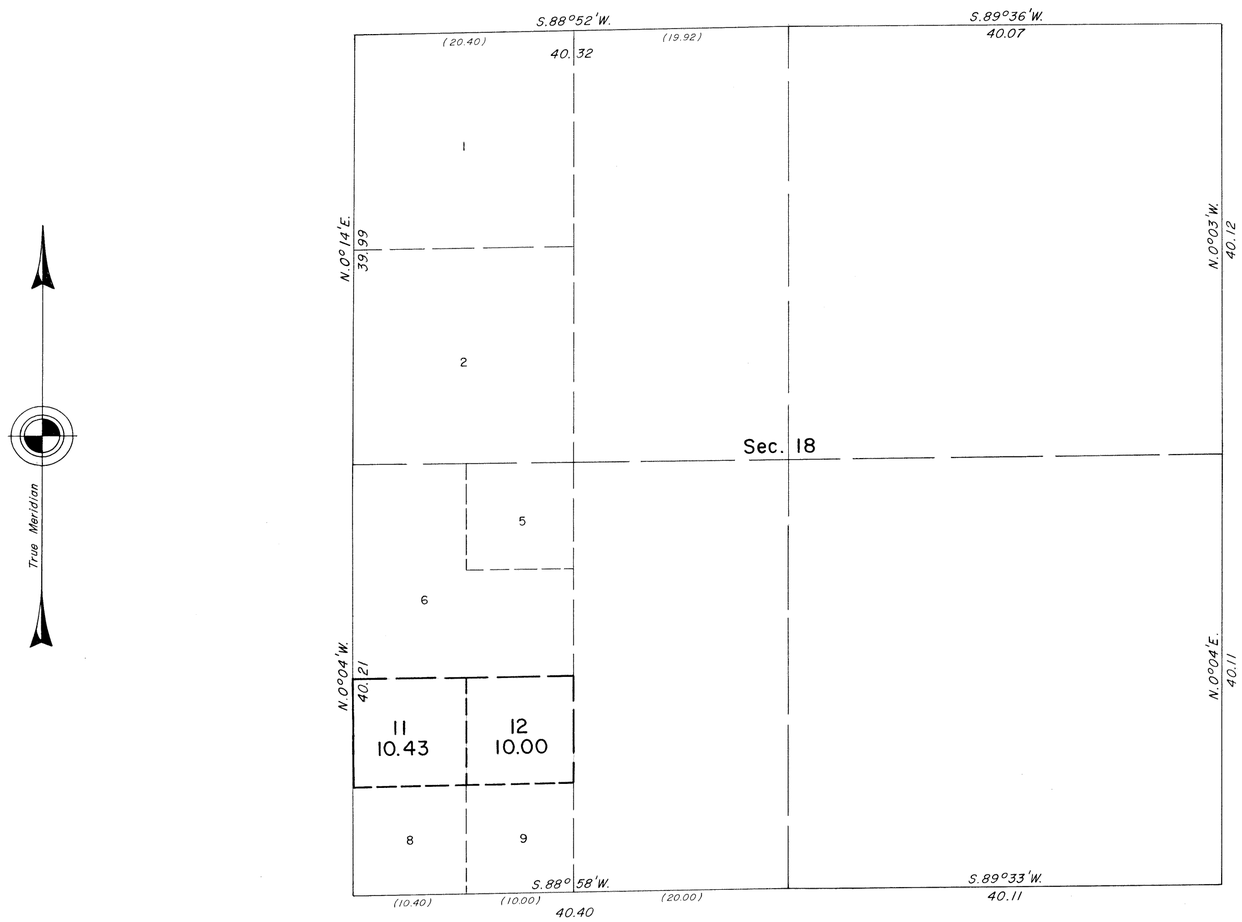

This plat showing a subdivision of original lot 10, Sec. 18, T. 53 N., R. 92 W., Sixth Principal Meridian, Wyoming, is based upon the plat approved November 13, 1896, and the plats accepted April 16, 1954, August 21, 1956, and January 11, 1961.

UNITED STATES DEPARTMENT OF THE INTERIOR
BUREAU OF LAND MANAGEMENT

Cheyenne, Wyoming January 22, 1988

This plat, showing amended lottings, is based upon the official records and, having been correctly prepared in accordance with the regulations of this Bureau, is hereby accepted.

For the Director

Richard L. Oakes

Chief Cadastral Surveyor for Wyoming

10 5 0 20 40 60 80
Scale in Chains

W.H.B.

2490 G

7542

ORIGINAL

TOWNSHIP 53 NORTH, RANGE 92 WEST, OF THE SIXTH PRINCIPAL MERIDIAN, WYOMING.

SUPPLEMENTAL PLAT OF SECTIONS 1, 2 AND 3

This plat showing a subdivision of original lot 3 and lots 8 and 14, sec. 1; original lots 1 and 3, sec. 2; original lot 2, sec. 3, T. 53 N., R. 92 W., Sixth Principal Meridian, Wyoming, is based upon the plat accepted January 11, 1961.

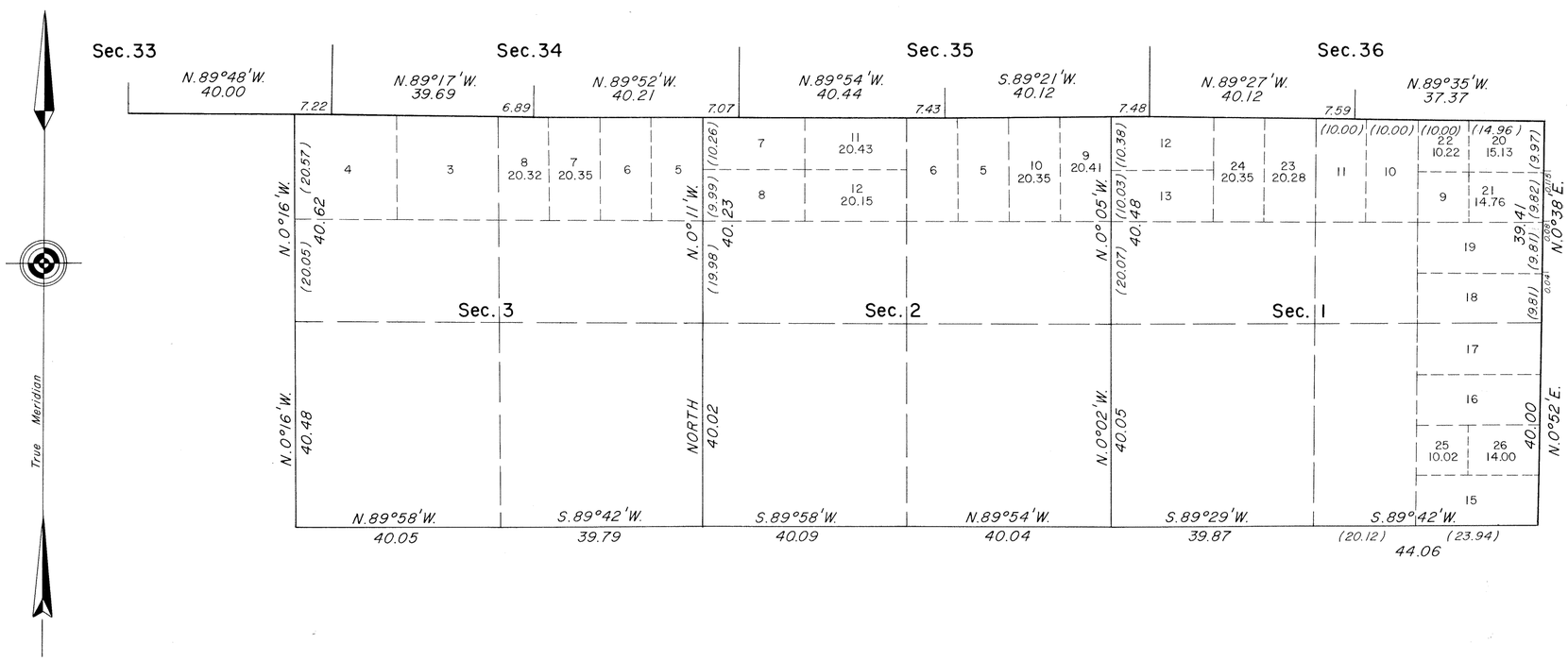

10 5 0 20 40 60 80
Scale in Chains

UNITED STATES DEPARTMENT OF THE INTERIOR
BUREAU OF LAND MANAGEMENT
Denver, Colorado March 23, 1981

This plat, showing amended lottings, is based upon the official records and, having been correctly prepared in accordance with the regulations of this Bureau, is hereby accepted.

For the Director

Chief, Cadastral Survey
Examination and Approval Staff

W.H.B.

LDG

2490 F

Ac. 6855

Click Here for Field Notes

ORIGINAL

TOWNSHIP 53 NORTH, RANGE 92 WEST OF THE SIXTH PRINCIPAL MERIDIAN, WYOMING

DEPENDENT RESURVEY

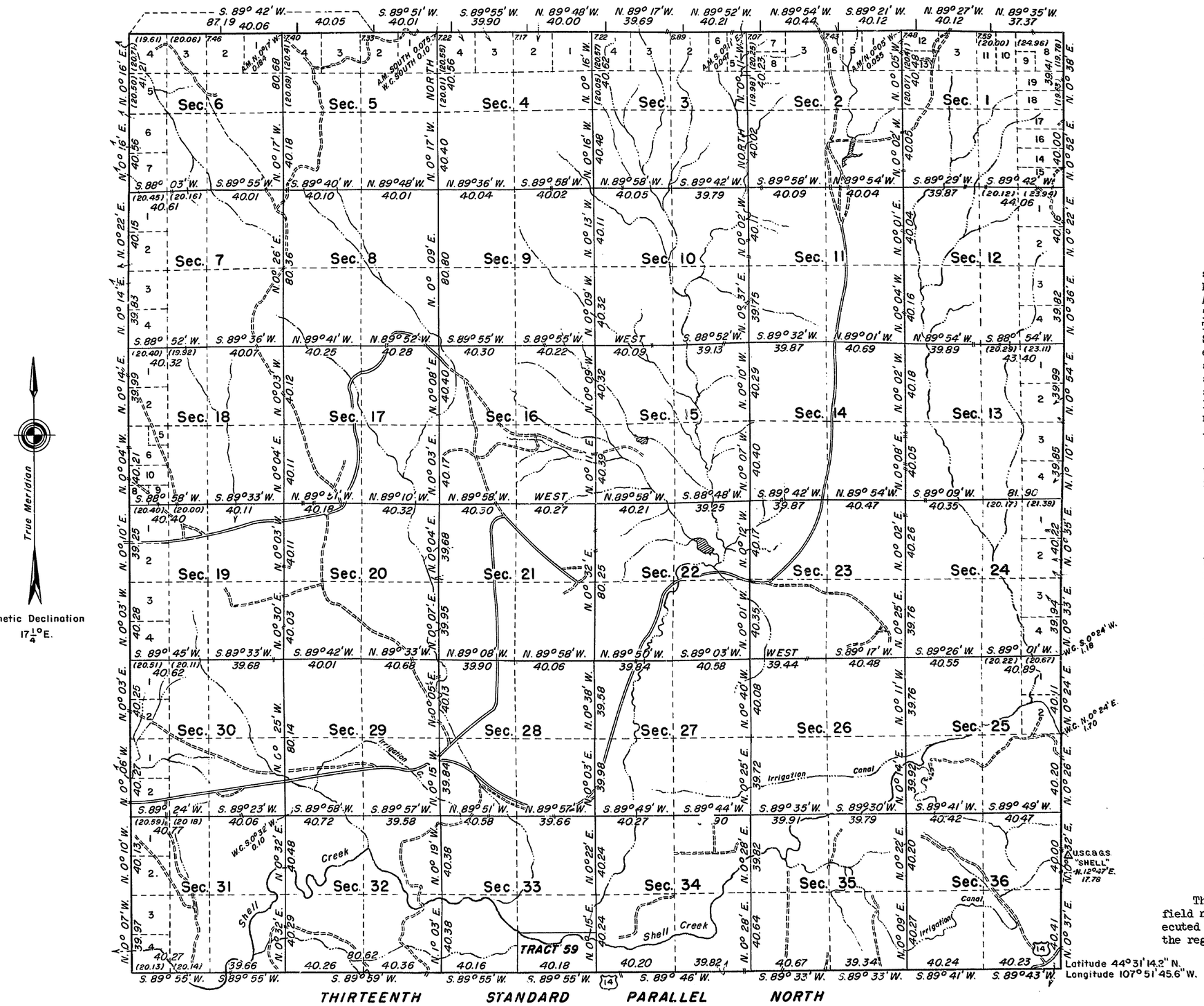

True Meridian

Magnetic Declination $17\frac{1}{4}°$ E.

0 5 10 20 40 80
SCALE IN CHAINS

Total area resurveyed: 23,157.57 Acres

This plat represents a dependent resurvey of the Thirteenth Standard Parallel North through Range 92 West, the Eleventh Auxiliary Guide Meridian through Township 53 North and the subdivisional lines of Township 53 North, Range 92 West, of the Sixth Principal Meridian, Wyoming, designed to restore the corners in their original locations according to the best available evidence. The lottings and areas are as shown upon the plats approved June 25, 1891 and November 13, 1896, and the supplemental plats approved April 16, 1954 and August 21, 1956.

The north and east boundaries of the township were resurveyed by Paul D. Dennis in 1959.

History of previous surveys is set forth in the field note record.

Topography within the sections is based upon U.S.G.S. "Bald Mountain 3" quadrangles coordinated to section line control.

As shown hereon, the Thirteenth Standard Parallel North through Range 92 West, the Eleventh Auxiliary Guide Meridian through Township 53 North and the subdivisional lines of Township 53 North, Range 92 West, were resurveyed by Jack A. Eaves from June 30 to August 11, 1959 under Special Instructions dated June 19, 1959 for Group 260, Wyoming.

UNITED STATES DEPARTMENT OF THE INTERIOR
BUREAU OF LAND MANAGEMENT
Washington, D.C. January 11, 1961

This plat is strictly conformable to the approved field notes, and the survey, having been correctly executed in accordance with the requirements of law and the regulations of this Bureau, is hereby accepted.

For the Director

Cadastral Engineering Staff Officer

Index to segregated tracts
(See resurvey T. 52 N., R. 92 W., approved August 10, 1914)

Tract		Originial Survey			
No.	Entry and status	Tp.	Rg.	Sec.	Subdvn.
59	H.E. 3089 Joel H. Johnson Patented	53 N.	92 W.	33	S½SE¼

M.L.L.

2490-E

Forwarded to L.O. Mar. 1, 1961.

53 - 92

ORIGINAL

Ac. 6698

TOWNSHIP 53 NORTH, RANGE 92 WEST OF THE SIXTH PRINCIPAL MERIDIAN, WYOMING

SUPPLEMENTAL PLAT

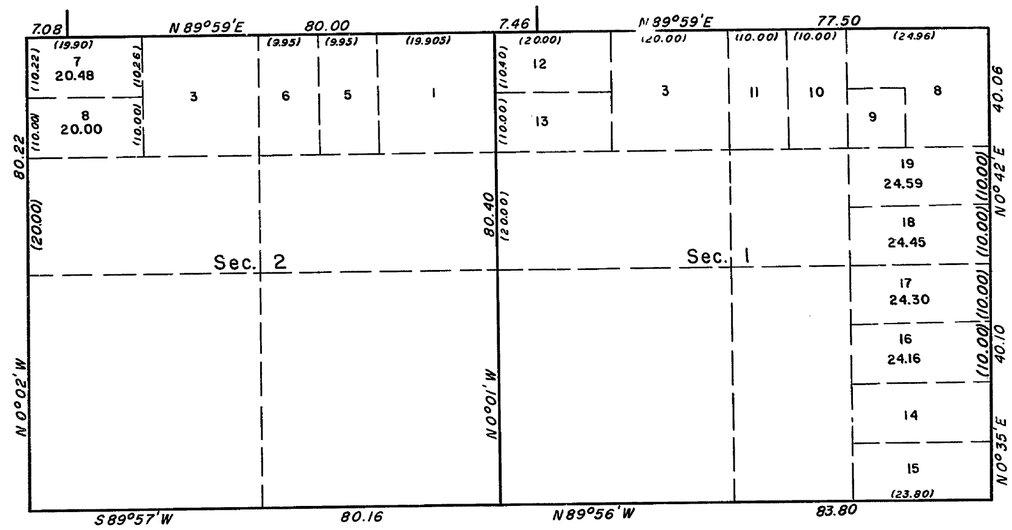

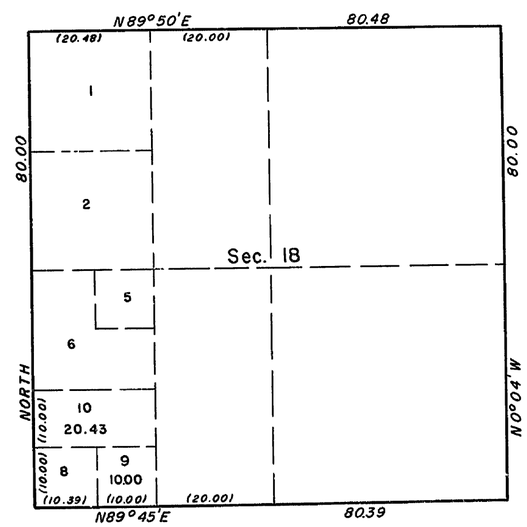

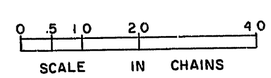

This plat, showing a subdivision of lots 5 and 6, section 1; lot 4, section 2; and lot 7, section 18; Township 53 North, Range 92 West of the Sixth Principal Meridian, Wyoming, is based upon the plat approved November 13, 1896 and plats accepted April 16, 1954, to which reference will be made for lottings and areas not shown hereon.

UNITED STATES DEPARTMENT OF THE INTERIOR
BUREAU OF LAND MANAGEMENT
Washington, D. C. August 21, 1956

This plat showing amended lottings, having been correctly prepared in accordance with the regulations, is hereby accepted.

For the Director

Earl G. Harrington

Cadastral Engineering Staff Officer

DO

2490-D

53-92

ORIGINAL

Ac. 6570

TOWNSHIP 53 NORTH, RANGE 92 WEST, OF THE SIXTH PRINCIPAL MERIDIAN, WYOMING

SUPPLEMENTAL PLAT

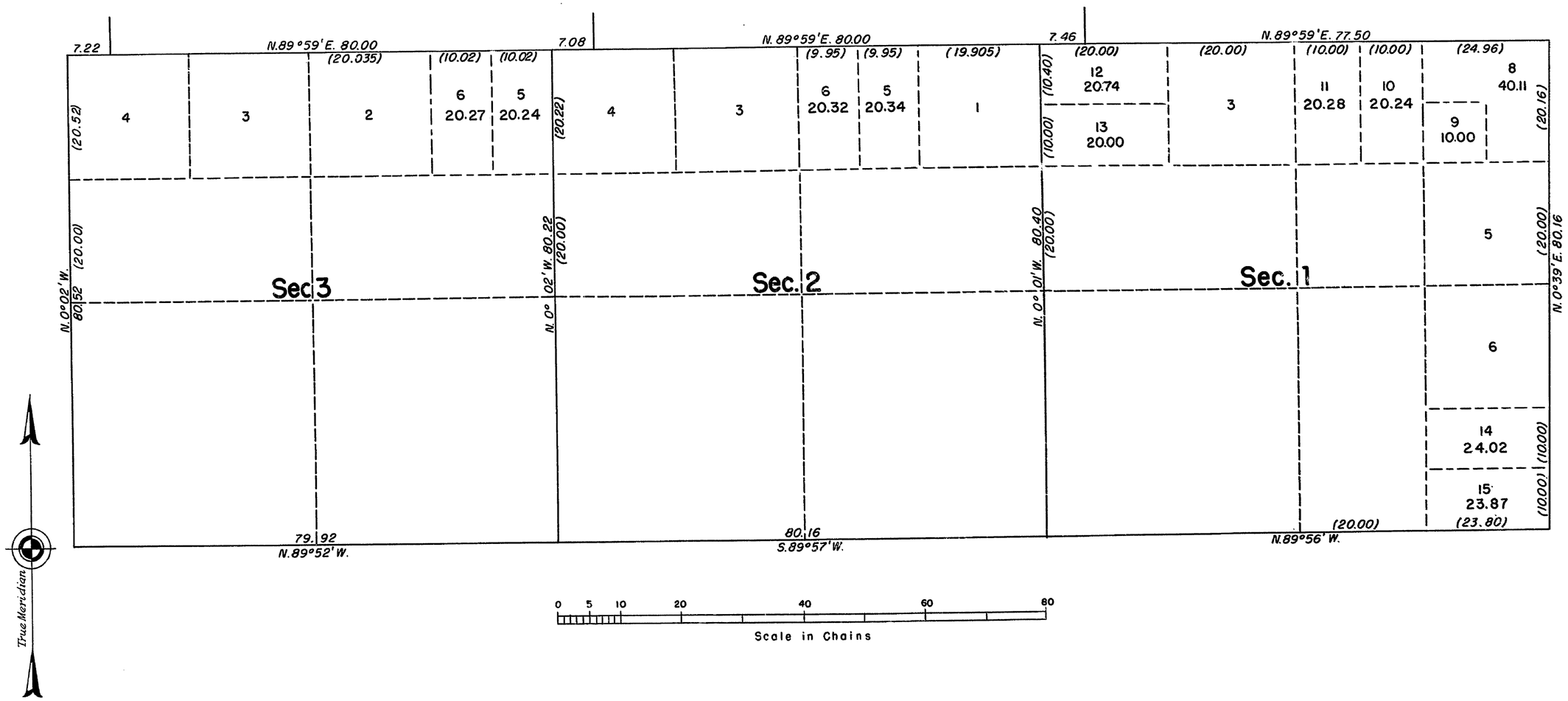

This supplemental plat of Secs. 1, 2, and 3, T. 53 N., R. 92 W. of the Sixth Principal Meridian, Wyoming shows a subdivision of lots 1, 2, 4 and 7, Sec. 1; lot 2 of Sec. 2; and lot 1 of Sec. 3, based on the plat approved November 13, 1896.

This plat was prepared to accommodate application for patent for Placer Mining Claims Sink Hole No. 7 and Sink Hole No. 8, W-025530 and W-025531, in Sec. 1; for Placer Mining Claims Sink Hole No. 5 and Sink Hole No. 6, W-025528 and W-025529 in Sec. 2; for Placer Mining Claim Sink Hole No. 13, W-025536 in Sec. 3.

UNITED STATES DEPARTMENT OF THE INTERIOR
BUREAU OF LAND MANAGEMENT
Washington, D. C. April 16, 1954

This plat showing amended lottings, having been correctly prepared in accordance with the regulations, is hereby accepted.

For the Director

Donald O. Clement

Assistant Chief, Division of
Cadastral Engineering

59827

Received July 6, 1954.

2490-C

53-92

Ac. 6569

ORIGINAL

TOWNSHIP 53 NORTH, RANGE 92 WEST, OF THE SIXTH PRINCIPAL MERIDIAN, WYOMING

SUPPLEMENTAL PLAT

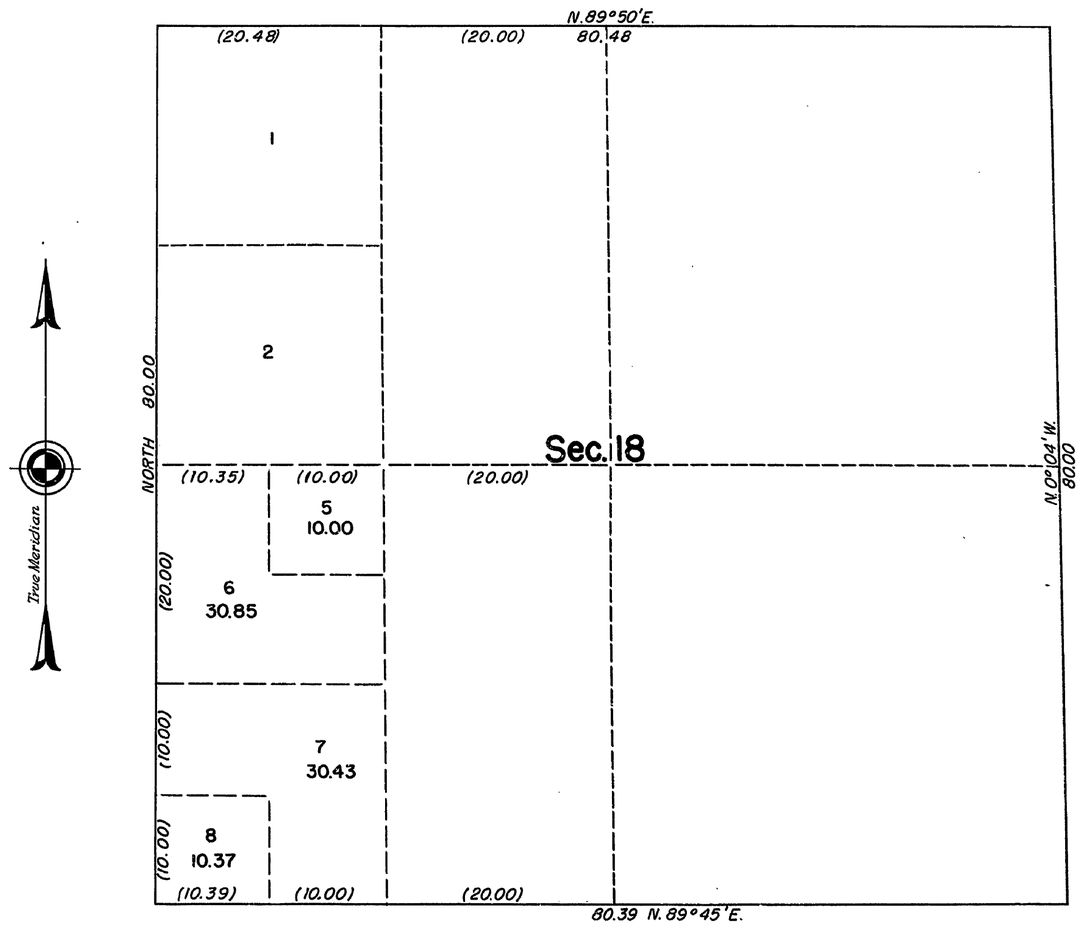

This supplemental plat of Sec. 18, T. 53 N., R. 92 W., of the Sixth Principal Meridian, Wyoming showing a subdivision of lots 3 and 4, Sec. 18, is based on the plat approved November 13, 1896 and was prepared to accommodate application for patent for placer mining claim Flat No. 3, W-025513.

UNITED STATES DEPARTMENT OF THE INTERIOR
BUREAU OF LAND MANAGEMENT
Washington, D. C., April 16, 1954

This plat showing amended lottings, having been correctly prepared in accordance with the regulations, is hereby accepted.

For the Director

Donald B. Clement

Assistant Chief, Division of
Cadastral Engineering

E.D.G.

59827

Received July 6, 1954.
2490-B

53-92

34

Click Here for Field Notes

Click Here for Retracement Field Notes

45

4318

Township No. 53 North, Range No. 92 West of the 6th Principal Meridian

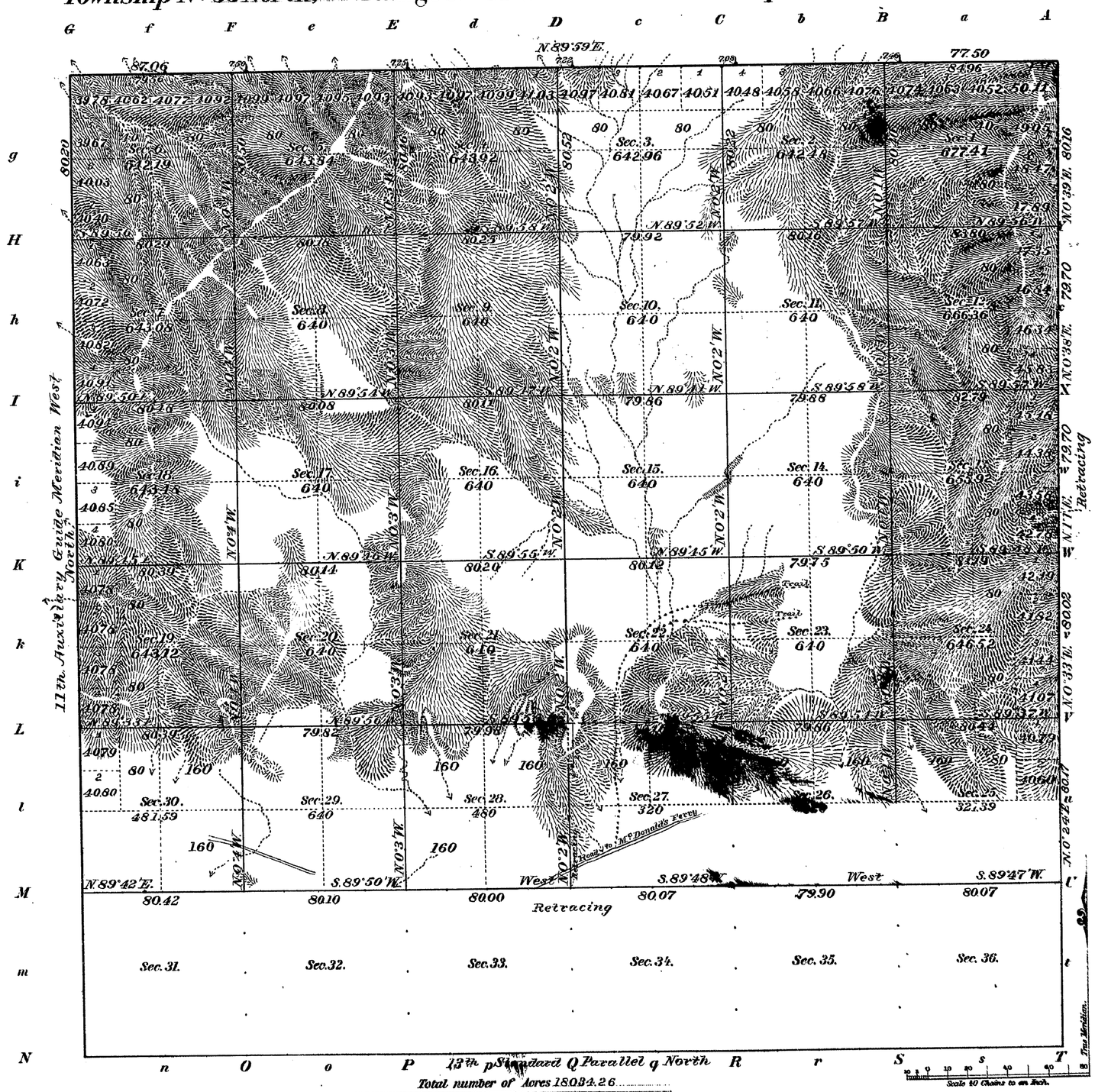

Meanders of								
Posts	Courses	Ch.s Lk.s	Posts	Courses	Ch.s Lk.s	Posts	Courses	Ch.s Lk.s

Latitude S. bdry 44° 32' N.
Longitude E. bdry 107° 53' W.
Mean Mag. Decl. 17° 48' E.

Total number of Acres 18034.26

Surveys Designated	By Whom Surveyed	Date of Contract	Amount of Surveys M.	Ch.s	Lk.s	When Surveyed
Resurvey N. boundary Township lines	Meyer and Stahle	257 March 20, 1896	6	02	56	August 15, 1895
Subdivisions	" " "	257 " 20, 1896	48	12	34	August 26, 31, 1895
Connections	" " "	257 " 20, 1896	0	36	51	" " " "
13th Standard	E. A. La Peire	June 5, 1882	6	00	00	June 15, 16 1883
11th Aux. Guide	Geo. W. Carson	July 13, 1882	6	00	00	April 12, 1883
E and N. boundary	John E. Shannon	June 18, 1890	12	01	39	Sept. 6, 18, 1890
Subdivisions	" " "	" 18, 1890	12	40	37	Sept 29, 30 1890

The above Map of Township No. 53 North, of Range No. 92 West of the 6th Principal Meridian, Wyoming, is strictly conformable to the field notes of the survey thereof on file in this Office, which have been examined and approved.

Surveyor General's Office,
Cheyenne Wyo. Nov. 13, 1896

John Charles Thompson
Sur. Gen.

THE NORRIS PETERS CO. LITHO., WASHINGTON, D. C.

Filed JAN 25 1901
See Commissioner's letter
"E" Jany 22. 1901.

53-92

2490-A

Click Here for Field Notes

4317

Township No. 53 North Range No. 92 West of the 6th Principal Meridian

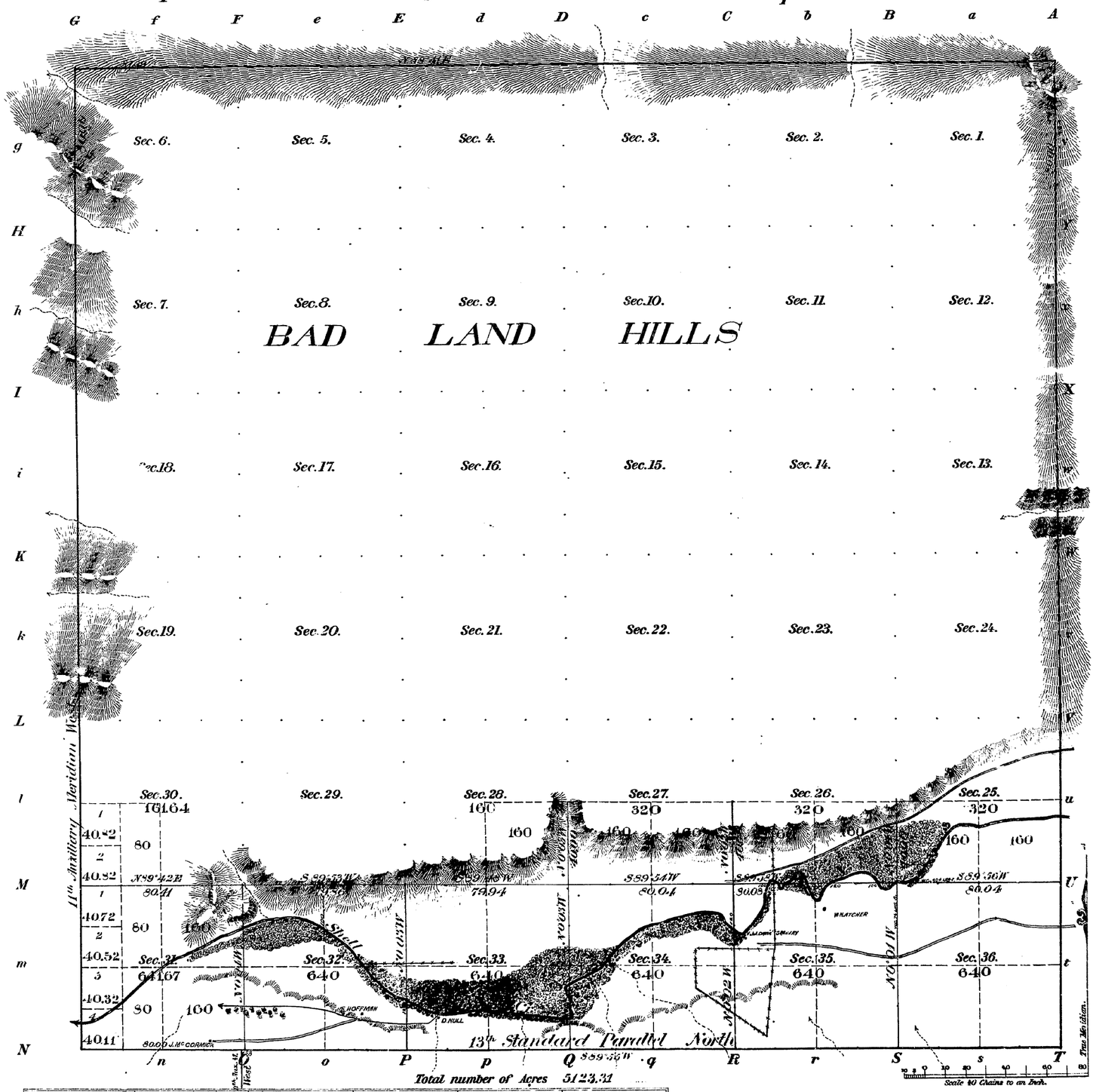

Meanders of								
Posts	Courses	Ch.s Lk.s	Posts	Courses	Ch.s Lk.s	Posts	Courses	Ch.s Lk.s

Subdiv. lines at minimum rates	12 Ms 0 Chs 37 Lks
" " " intermediate "	0 " 37 " 0 "

Surveys Designated	By Whom Surveyed	Date of Contract	Amount of Surveys M.	Ch.s	Lk.s	When Surveyed	Magnetic Declination
Township lines Subdivisions	John E. Shannon	June 1st 1890.	12	40	37	Sept. 29-30 1890	17°30' East

The above Map of Township No. 53 North, of Range No. 92 West of the 6th Principal Meridian, Wyoming, is strictly conformable to the field notes of the survey thereof on file in this Office, which have been examined and approved.

Surveyor Generals Office,
Cheyenne, Wyo. Jan. 25th 1891

Wm A. Richards
Sur. Gen.

2490

53-92

(24) Indexes

2784

11TH AUXILIARY MERIDIAN WEST

In Tps. 53 54, 55 & 56 N. betw. Rs. 92 & 93 west of the 6th P.M. Wyo. Ter.

Scale 40 Chs. to 1 inch. Mag. Var. East.

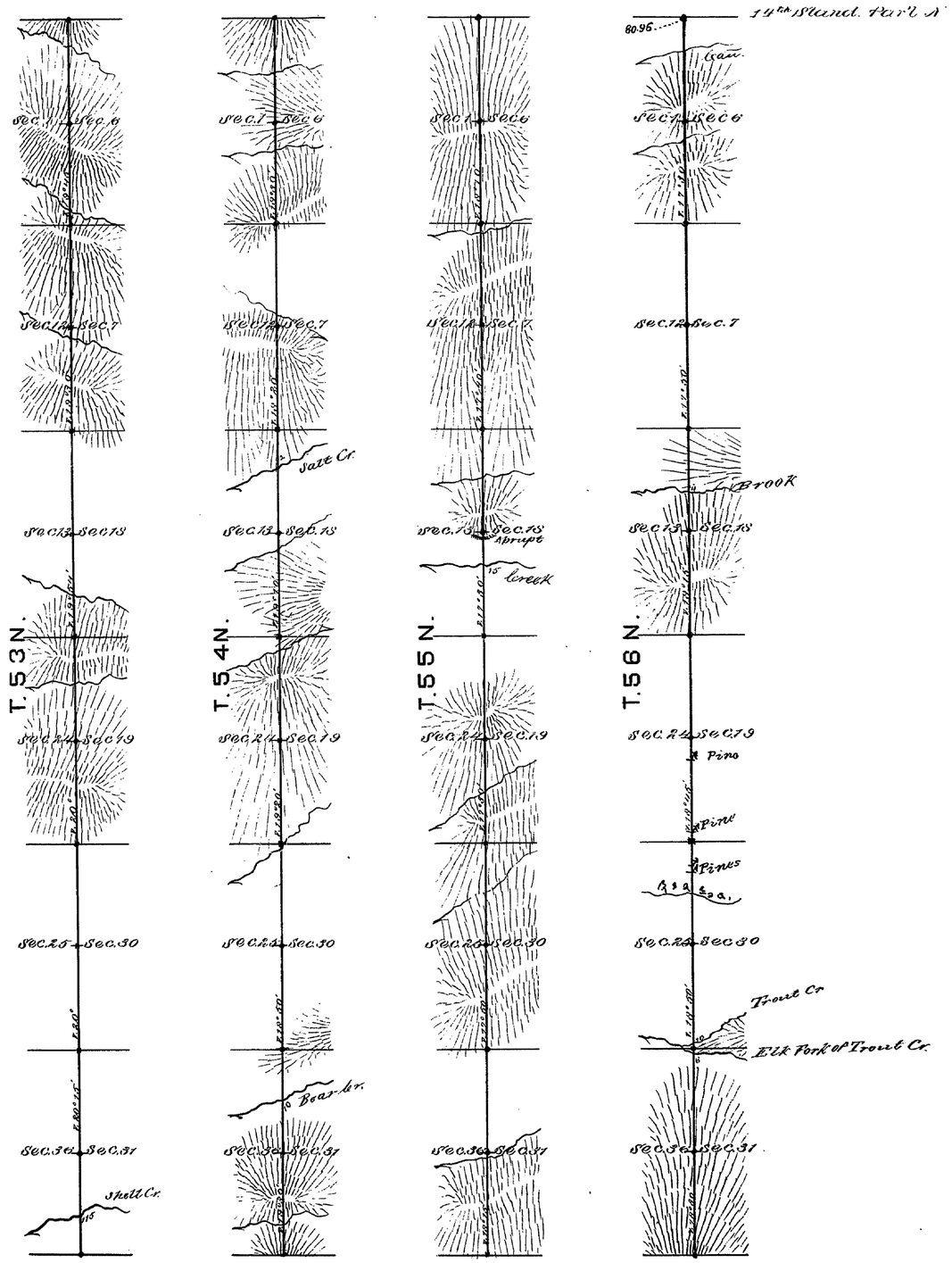

Survey Designated.	By Whom Surveyed.	Date of contract.	Amount of survey M.	C.	L.	When Surveyed.
11th Auxil. Mer. W.	C. M. Carson	July 13, 1882	24	0	0	Apr. 12-16, 1883

I hereby certify that the above diagram of the 11th Auxiliary Meridian West in Tps. 53, 54, 55 & 56 N. betw. Rs. 92 & 93 W. of the 6th P.M. Wyo. Ter. is strictly conformable to the field notes of the survey on file in this Office, which have been examined and approved.

Surveyor Generals Office,
Cheyenne Wyo. December 22nd 1883.

Edw. C. Dawes
Sur. Gen.

30

Indexed

accession no 1294

60

EXTERIOR LINES

Scale 1 inch = 2 miles Magnetic Var. East

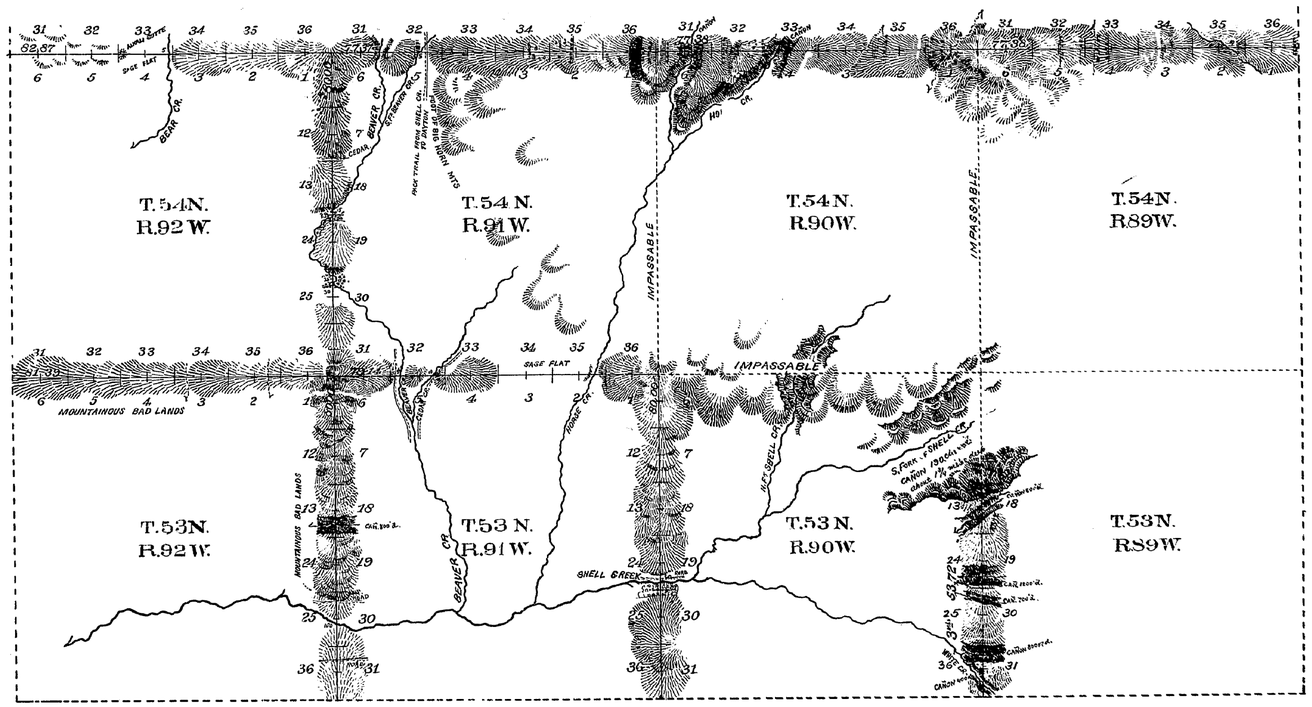

Township lines at minimum rates 13 Mls 30 Chs 02 Lks
" " " *intermediate* " 44 " 19 " 23 "

Surveys Designated	By Whom Surveyed	Date of Contract	Amount of Surveys Mls Chs Lks	When Surveyed	Magnetic Declination
Exterior Lines	John E. Shannon	June 18-1890.	57 49 25	Sept. 1-27-1890.	From 17°30' E. est. To 17°35' "

I hereby certify that the above diagram of the Exterior lines of Townships 53 and 54 North, Ranges 89, 90, 91 and 92 West of the Sixth Principal Meridian in Wyoming, is strictly conformable to the field notes of the survey thereof on file in this office, which have been examined and approved.

Surveyor Generals Office
Cheyenne, Wyoming June 25-1891

Wm A. Richards
Surveyor General

2480

34

4781

73

TOWNSHIP EXTERIORS

Scale 1 inch to 160 chains

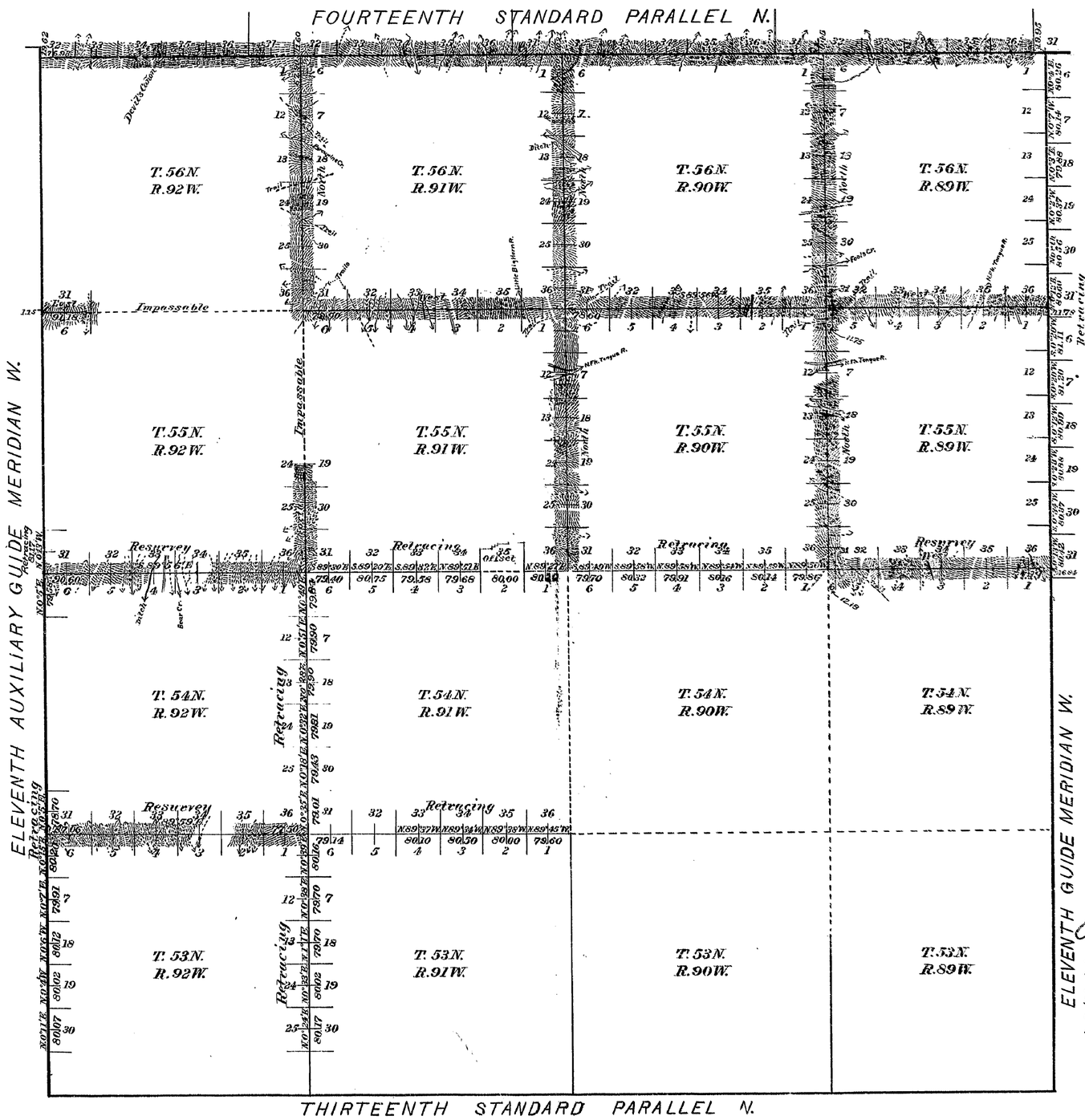

This Plat
of the
Retracing of the 11th. Guide Meridian W.,
through Tps. 55 and 56 N.;
11th. Auxiliary Guide Meridian W.,
through Tps. 53, 54 and 55 N.;
South boundary T. 55 N., R. 90 W.,
" " T. 55 N., R. 91 W.,
" " T. 54 N., R. 91 W.,
East " Tps. 53 and 54 N., R. 92 W.;
Resurvey of the South boundary
T. 55 N., R. 89 W.
South and North boundaries
T. 54 N., R. 92 W.;
Survey of the West and North
boundaries T. 55 N., R. 89 W.,
West boundary T. 56 N., R. 89 W.,
West and North boundaries T. 55 N., R. 90 W.,
" " " " T. 55 N., R. 91 W.,
West boundary T. 56 N., R. 90 W.,
" " T. 56 N., R. 91 W.,
North " T. 55 N., R. 92 W. and the
14th. Standard Parallel N.,
through Rgs. 89, 90, 91 and 92
West of the 6th. Principal Meridian,
Wyoming,
is strictly conformable to the field notes
of the survey thereof
by
Meyer and Stahle U. S. Dpty. Surveyors
under their
Contract No. 257,
dated, March 20, 1895,
which have been examined, approved
and filed in this office.
U. S. Surveyor General's Office,
Cheyenne Wyoming.
November 13, 1896.

John Charles Thomson
U. S. Surv'r Gen'l.

This Map is corrected in conformity with letter "E" dated January 21, 1899, and the field notes of the correction survey thereof on file in this office, which have been examined and approved.
Surveyor General's Office,
Cheyenne, Wyoming.
April 6, 1901

Stephen P. Hanson
U. S. Sur'r Gen'l.

Table of mileage

Lines Designated	Amount Mls.	Chs.	Lks.	When surveyed
Standard lines	22	76	93	July 2-12, 1895
Township lines	50	26	86	July 16-Aug. 23, "
Connection lines	1	3	75	" " "
Resurveys	17	24	72	July 21-Aug. 22, "
Retracings	46	3	85	July 19, 1895 – Sept. 23, 1900

2852

F.H.A. Corr.

F.A.O.

Filed MAR 8 1902
Survey accepted by the Hon. Commissioner in his letter E dated Oct. 26. 1901.

(26)

Index No 8

3618

88

13TH STANDARD PARALLEL NORTH

Along the S. Boundary of Townships 53 N. Ranges 91 & 92 West of the 6th P.M. Wyoming Terry.

Course S. 89°46' E

Scale 40 Chs to 1 in. Mag. Var. East

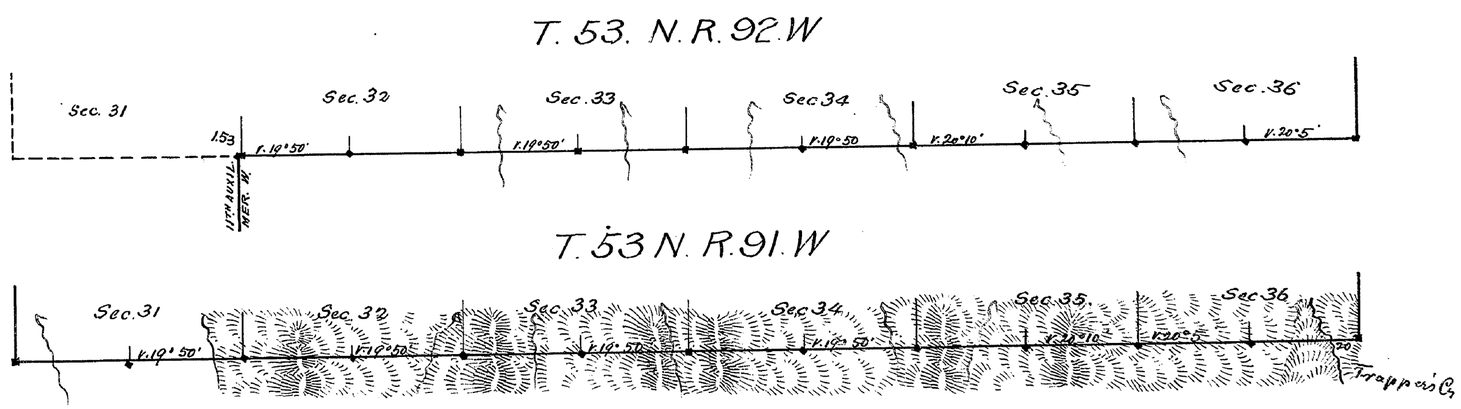

Surveys designated	By whom surv^d	Date of Contract	Amt of survey Mls	Chs	Lks	When surveyed
13th Stand. P.N.	E. A. La Peire	June 5' 1882	11	1	53	June 16' 1883

I hereby certify that the above diagram of the 13th Stand. Par. North along the South Boundary of Townships 53 N. Ranges 91 & 92 W. of the 6th P.M. Wyoming Territory is strictly conformable to the field notes thereof on file in this office which have been examined and approved

Surveyor General's Office
Cheyenne Wyo. March 20" 1884

Edw. C. David
Surveyor General

2128

35
Indexes

61

4914

RESURVEY

TOWNSHIP EXTERIORS.

Scale: 1 inch ≈ 160 chains.

14TH STANDARD PARALLEL NORTH

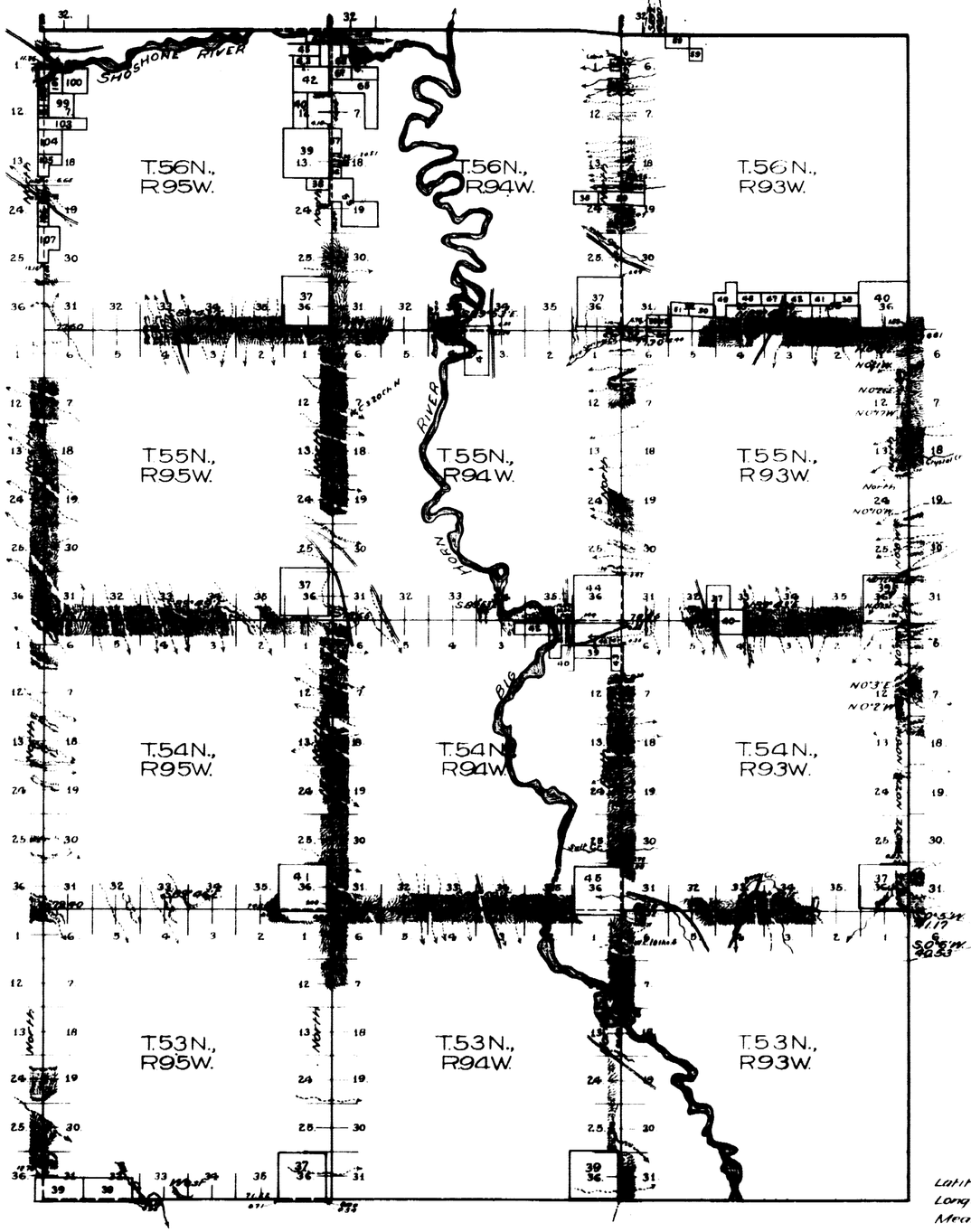

13TH STANDARD PARALLEL NORTH

11TH AUXILIARY MERIDIAN WEST

RETRACING

Table of Mileage.

Survs Designated	Amount Mls	Chs	Lks	When Surveyed
Stand. Lines Resur	18	00	00	Apr 1 May 21, 1904
" " Retr	1	41	70	October 11 " "
Township " Resur	176	22	25	Sept 1903 June 1, "
Connections	2	40	26	September 1 " "

This Plat
of the Resurvey of
the 13th Standard Parallel North through R.95W.;
the 11th Auxiliary Meridian West through Ts. 54 & 55N.
the West and North boundaries of T.53N., R.95W.;
" " " " " " T.54N., R.95W.;
" " " " " " T.55N., R.95W.;
" " boundary of T.56N., R.95W.;
" " " " T.56N., R.94W.;
" " and North boundaries of T.53N., R.94W.;
" " " " " " T.54N., R.94W.;
" " " " " " T.55N., R.94W.;
" " boundary of T.56N., R.93W.;
" " and North boundaries of T.53N., R.93W.;
" " " " " " T.54N., R.93W.;
" " " " " " T.55N., R.93W.;
and the Retracing of
a part of the 11th Auxiliary Meridian West
through T.53N.; and a part of the 14th
Standard Parallel North through R.93W.
of the 6th Principal Meridian,
Wyoming,
is strictly conformable to Field notes of the
resurvey thereof
by
Brunt and Burnham, U.S.D.S.,
under their
Contract No 294,
dated July 20, 1903,
which have been examined, approved and
filed in this office
U.S. Surv Gen'ls Office,
Cheyenne, Wyoming,
September 1, 1905

Alpheus P. Hamon
U.S. Surv Gen'l.

Latitude	44°31'N.
Longitude	107°58'W.
Mean Mag Decl	18°15'E.

2896

Surveys carried to file, for Commissioner in his letter of Oct 26. 1906

29940

RESURVEY
TOWNSHIP EXTERIORS

Scale: 160 Chains to 1 Inch

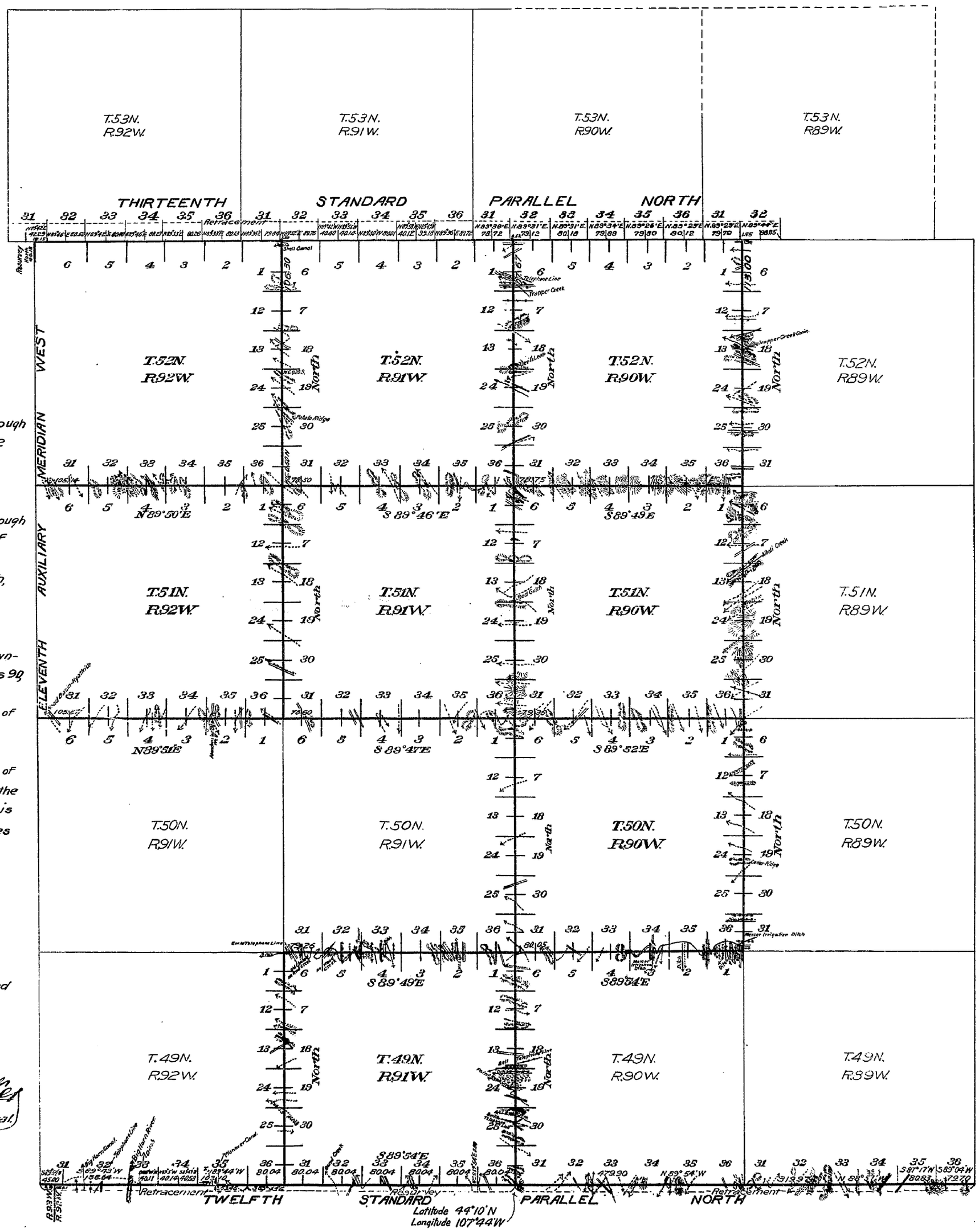

This Plat
of the Resurvey
of
Twelfth Standard Parallel North, through Range 91 West and a portion of Range 92 West,
the Retracement
of the
Twelfth Standard Parallel North, through Ranges 89, 90 West, and a portion of Range 92 West,
Thirteenth Standard Parallel North, through Ranges 89, 90, 91 and 92, West,
and the
Resurvey of the
South and East Boundaries of Townships 51 and 52 North, through Ranges 90, 91 and 92 West
South, East and West Boundaries of Township 50 North, Range 90 West,
and the
North, East and West Boundaries of Township 49 North, Range 91 West of the Sixth Principal Meridian, Wyoming, is strictly conformable to the field notes of the resurvey thereof,
by
Wilford W. Utterback and
Utterback and Richards
under their assignment to
Group No. 6
dated March 31, 1911,
which have been examined, approved and filed in this office.
U. S. Surveyor General's Office
Cheyenne, Wyoming
August 10, 1914

Charles L. Decker
U. S. Surveyor General

Surveys Designated	Amount Mls.	Chs.	Lks.	When Surveyed
Standard Lines Retraced	37	00	36	June 2, 1911 – Sept. 20, 1912
Standard Lines Resurveyed	7	40	46	July 3, 1911 – Sept. 24, 1912
Township Lines	109	51	90	July 6, 1911 – July 16, 1912
Connections	6	10	57	July 6, 1911 – Sept. 24, 1912