2846

Supplemental Plat No. 2

Resurvey Township No. 53 North, Range No. 95 West of the Sixth Principal Meridian, Wyoming

Scale: 20 Chains to an inch

For Index Diagram, See
Supp. Plat No. 1 Appd. Nov. 16, 1907

Lots 38 and 39 are included
in Wyo. D.L.S.L. No. 14 and are
Patented.

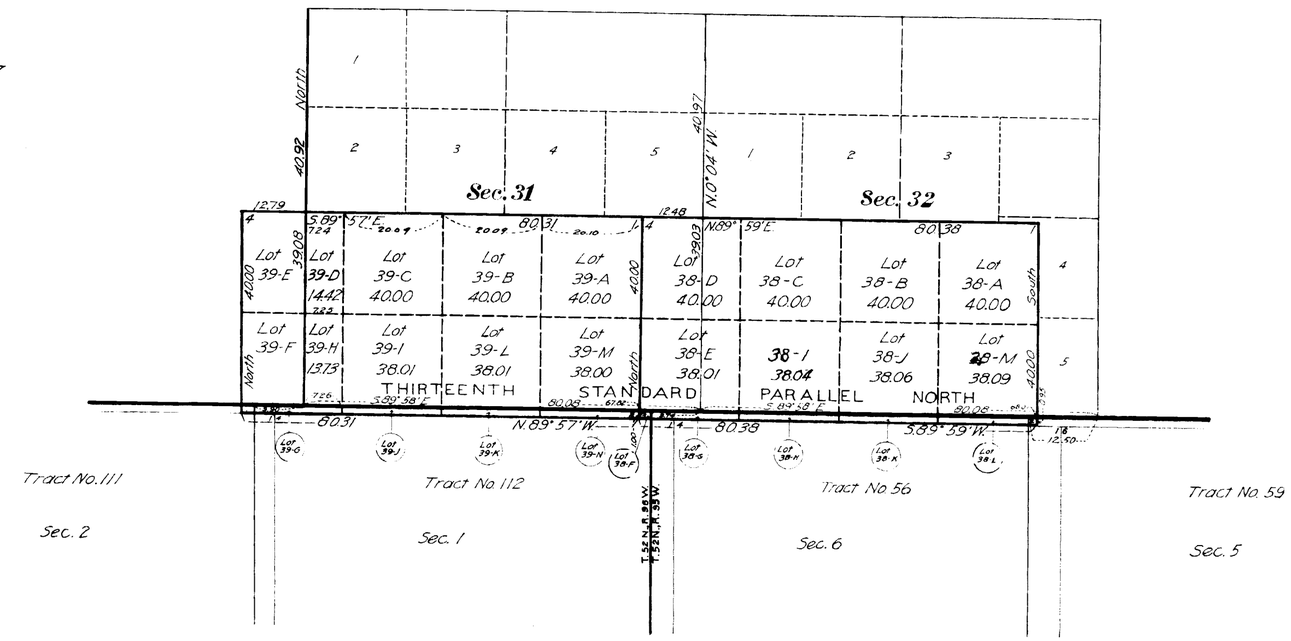

Office of U.S. Surveyor General,
Cheyenne, Wyoming,
October 25, 1916.

This Supplemental Plat of Lots 38 and 39 of resurveyed Township No. 53 North, Range No. 95 West of the Sixth Principal Meridian, Wyoming, survey and plat approved September 1, 1905, has been prepared, in compliance with instructions contained in G.L.O. letter "E" dated September 12, 1916, in order to give designations and areas to the legal subdivisions or aliquot parts of said lots and is hereby approved.

Charles L. Decker
Surveyor General

AMT

1867-C

53 - 95
Accepted by Comm
Nov. 29, 1916
Trans to Lander
Dec. 27, 1916

35

70 a

accession no. 2845

Supplemental Plat No. 1

Index to Segregated Lots.

Resurvey Township No. 53 North. Range No. 95 West of the 6th Principal Meridian. Wyoming.

Contract No. 294, Brunt & Burnham, July 20, 1903.

Resurvey		Original Survey						
Lot No.	Area	T.	R.	Sec.	Subdivision	Entry Kind	Entry No.	Entryman
37	646.34	53	95	36	All	S. S.		Wyoming
38	321.52	"	"	32	S^2	S. L.		"
39	321.24	"	"	31	Lots 3 & 4, E^2SW^4 & SE^4	S. L.		"
40	640.00	"	"	16	All	S. S.		"
41	640.00	54	"	36	All	"		"

The above supplemental plat of the resurvey of T. 53 N., R. 95 W., being an index to the lots segregated and lotted by the original public survey, has been prepared in strict conformity to the field notes of the accepted resurvey on file in this office, which have been examined and approved

Surveyor General's Office,
Cheyenne, Wyoming, November 16, 1907.

A. Phem Johnson
Surveyor General for Wyoming.

C.A.P.

1867B

53 - 95

35

Click Here for Field Notes

2844

(4-675a)

70

Resurvey Township No. 53 North Range No. 95 West of the 6th Principal Meridian

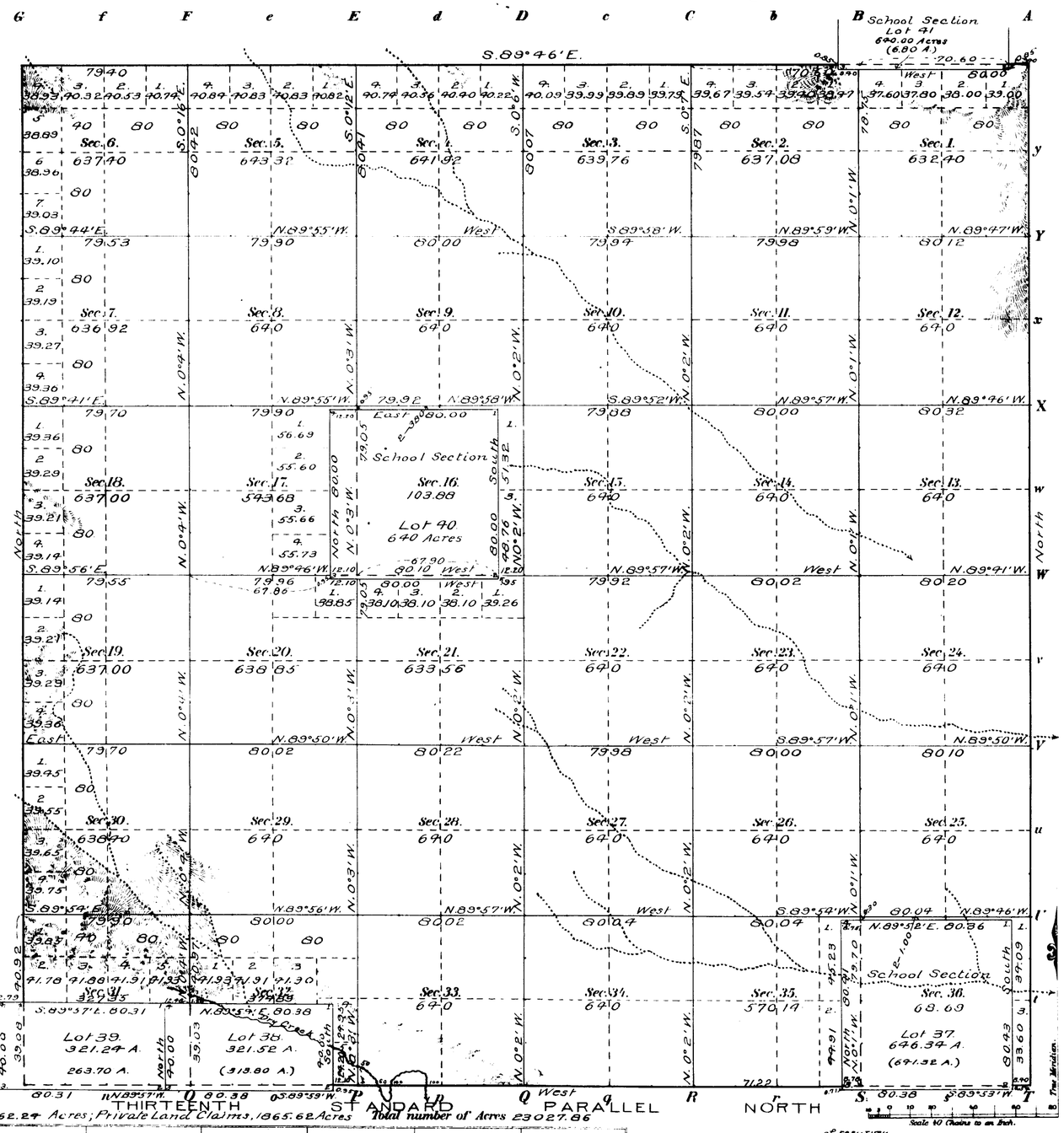

Public Land 21162.24 Acres; Private Land Claims, 1865.62 Acres Total number of Acres 23027.86

Surveys Designated	By Whom Surveyed	Date of Contract No.	Amount of Surveys M.	Ch.	Lks.	When Surveyed
Resurvey Township lines	Brunt and Burnham	294 July 20, 1903	23	79	90	Sept 10, 1903 – May 28 1904
Resurvey Subdivisions	" "	" "	59	78	52	June 6-15 "
Connections	" "	" "		56	83	" " "
Bdrs Private Land Claims	" "	" "	16	02	96	" 3-6 "

Meanders of

Posts	Courses	Ch's Lk's	Posts	Courses	Ch's Lk's	Posts	Courses	Ch's Lk's

Private Land Claims

No.	Area Total	Area In Township
37	646.34 Acres	641.32 Acres
38	321.52 "	313.80 "
39	321.24 "	263.70 "
40	640.00 "	640.00 "
41 (54.95)	640.00 "	6.80 "
Total		1865.62 "

Latitude	44° 31' N.
Longitude	108° 14' W.
Mean Mag. Decl.	17° 40' E.

The above Map of Resurvey of Township No. 53 North, of Range No. 95 West of the 6th Principal Meridian, Wyoming, is strictly conformable to the field notes of the Resurvey thereof on file in this Office, which have been examined and approved.

Surveyor General's Office,
Cheyenne, Wyoming, September 15, 1905

A. G. Shaw
Sur. Gen.

Survey accepted by the Commissioner in his letter of Oct 26 1905. Duplicate plat forwarded to Buffalo Land Office January 4 1906

1867A

53-95

(24)

Click Here for Field Notes

30

2843

TOWNSHIP No 53 NORTH. RANGE No 95 WEST of the 6th Principal MERIDIAN.

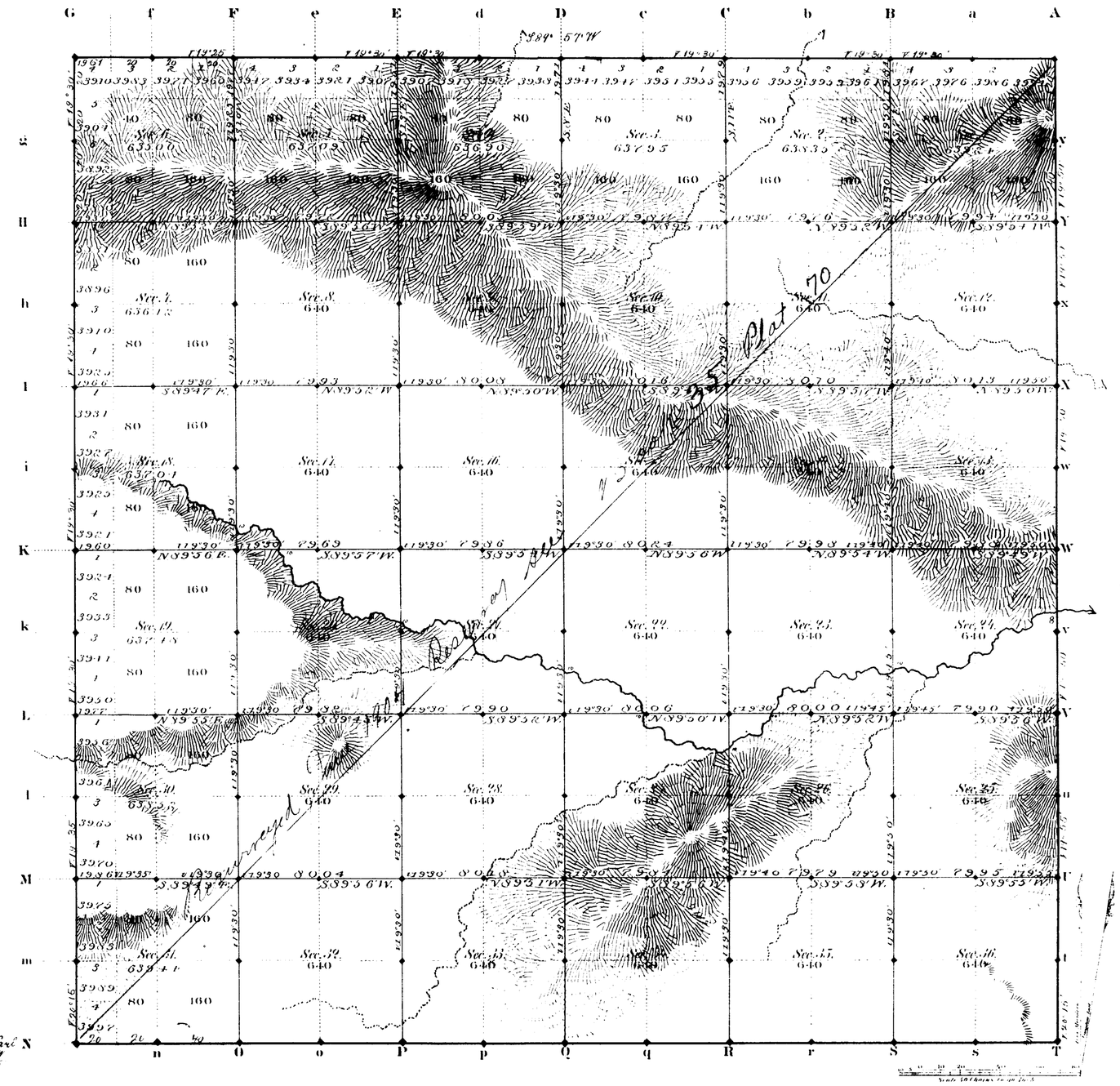

13th Stand. Par. N
N 89°43'W
Va 20'15

Total number of Acres 23,013.13

Surveys Designated	By Whom Surveyed	Date of Contract	Amount of Surveys MP	GM	LM	When Surveyed	Magnetic Declination
13th PN Township lines	A. M. Dorsey	July 13, 1882	17	79	51	Apr 7 27 and May 4 & 5, 1883	19° 35' 17" 1882
Subdivisions	" "	"	59	75	72	May 17-23 "	19 50 "
Connections							
13th Stand. P.N	Chas A. Horney	Jan 12, 1882	6	01	02	July 13 1882	

The above Map of Township No 53 North Range No 95 West of the Sixth Principal Meridian Wyoming Territory is strictly conformable to the field notes of the survey thereof on file in this Office, which have been examined and approved

Surveyor Generals Office,
Cheyenne Wyoming
December 22nd 1883

Geo. C. Dazey
Surv. Gen.l

1867

A. Gast & Co. St. Louis Mo.

35

Indexes

61

4844

RESURVEY

TOWNSHIP EXTERIORS.

Scale: 1 inch ≈ 160 chains.

14TH STANDARD PARALLEL NORTH

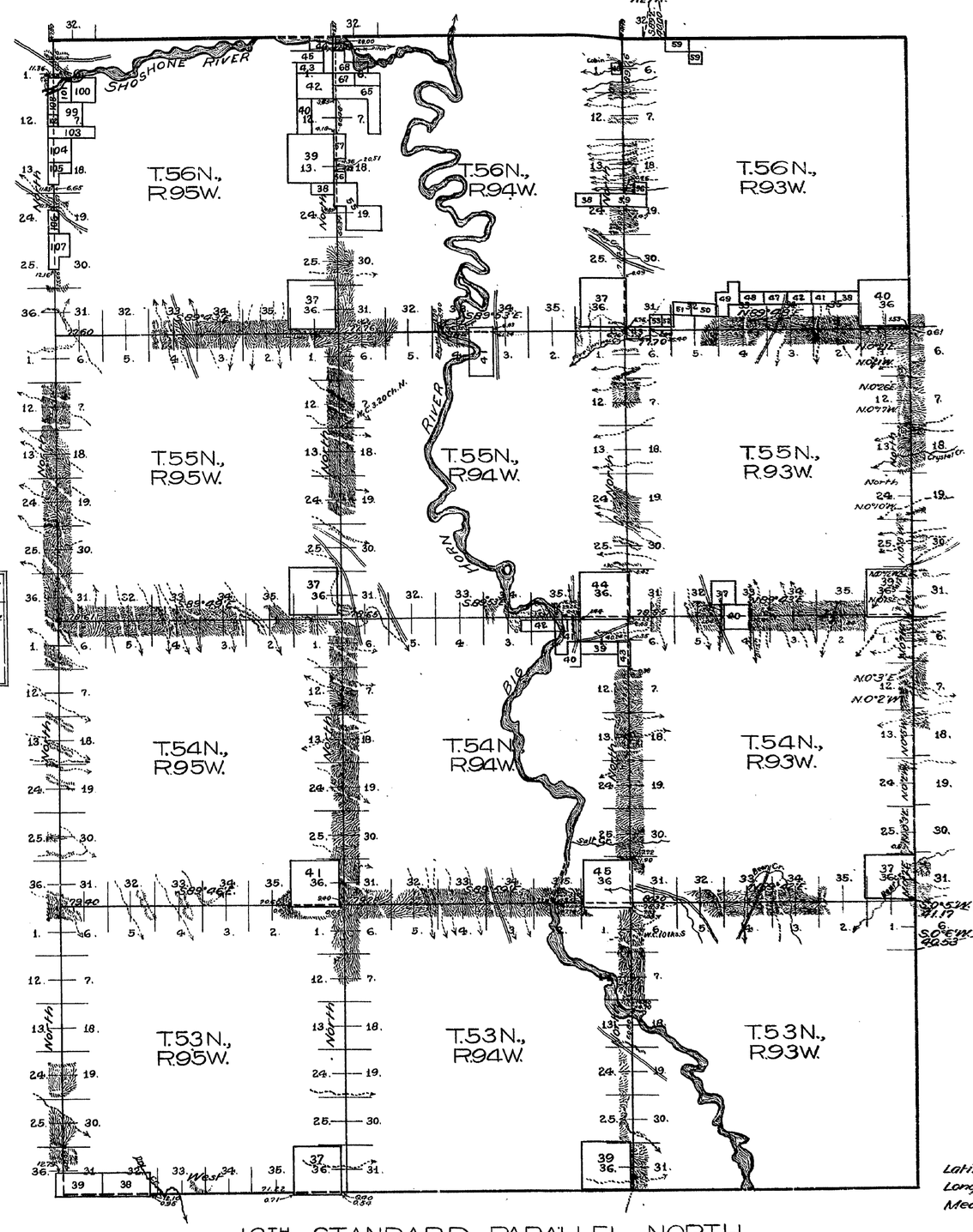

13TH STANDARD PARALLEL NORTH

Table of Mileage.

Survs. Designated	Amount Mls. Chs. Lks.	When Surveyed
Stand. Lines Resur.	18 · 00 - 00	Apr. 1 - May 21, 1904
" " Retr.	1 - 41 - 70	October 11 , "
Township " Resur.	126 - 22 - 25	Sept. 9, 03 - June 1, "
Connections	2 - 40 - 26	September 12 , "

This Plat
of the Resurvey of
the 13th Standard Parallel North through R.95W.;
the 11th Auxiliary Meridian West through Ts.54 & 55N.;
the West and North boundaries of T.53N., R.95W.;
" " " " " " T.54N., R.95W.;
" " " " " " T.55N., R.95W.;
" " boundary of T.56N., R.95W.;
" " " " T.56N., R.94W.;
" " and North boundaries of T.53N., R.94W.;
" " " " " " T.54N., R.94W.;
" " " " " " T.55N., R.94W.;
" " boundary of T.56N., R.93W.;
" " and North boundaries of T.53N., R.93W.;
" " " " " " T.54N., R.93W.;
" " " " " " T.55N., R.93W.;
and the Retracing of
a part of the 11th Auxiliary Meridian West
through T.53N.; and a part of the 14th
Standard Parallel North through R.93W.
of the 6th Principal Meridian,
Wyoming,
is strictly conformable to Field notes of the
resurvey thereof
by
Brunt and Burnham, U.S.D.S.,
under their
Contract No. 294,
dated July 20, 1903,
which have been examined, approved and
Filed in this Office.
U.S. Surv. Gen'ls Office,
Cheyenne, Wyoming,
September 1, 1905

Arthur P. Hamon
U.S. Surv. Gen'l.

Latitude	44° 31' N.
Longitude	107° 58' W.
Mean Mag. Decl.	18° 15' E.

2896

C.W.N.

Survey reported by the Com'r of Int. in his letter of Oct 26. 1905

2370

55

13th STANDARD PARALLEL NORTH

along S. bdy. of Tp. 53 North Rgs. 93 to 96 inc. W. of 6th Principal Meridian Wyoming Ter.

Course N. 89° 13' W. *Var. 21° 15' East*

Scale 40 Chs. to 1 inch

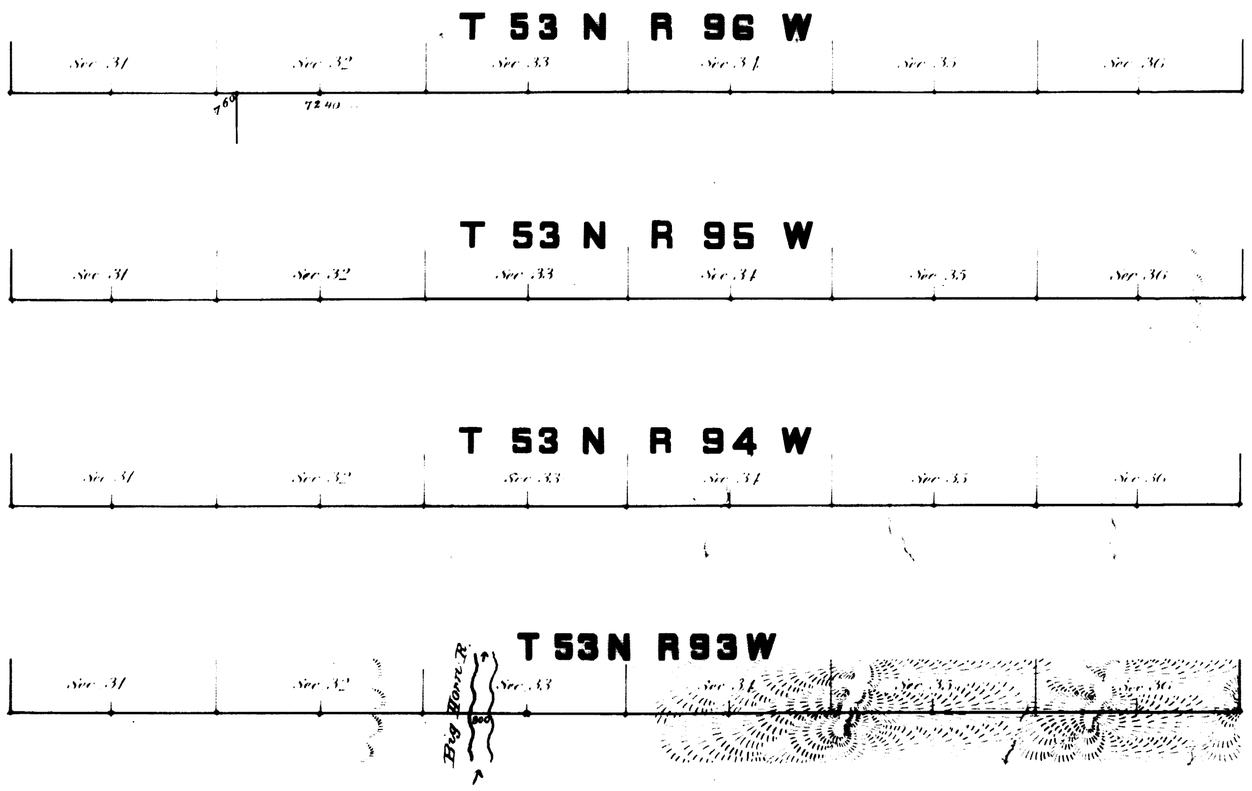

Surveys Designated	By Whom Surveyed	Date of Contract	Amount of Surveys Mls.	Chs.	Lks.	When Surveyed
13th Stand. Par. N.	Chas. A. Henry	Jan. 12. 1882	24	00	00	July 9-13. 1882

The above Diagram of the 13th Standard Parallel North along South boundary of Tp. 53 North Ranges 93 to 96 incl. West of 6th Principal Meridian Wyoming Territory is strictly conformable to the field notes of the survey thereof on file in this Office, which have been examined and approved.

Surveyor General's Office,
Cheyenne, Wyoming
September 8th 1883.

Edw. C. David
Sur. Gen.

1690

(24)

accession no. 2785

EXTERIOR LINES.

Scale 3 miles to 1 inch. Magnetic Variation, East.

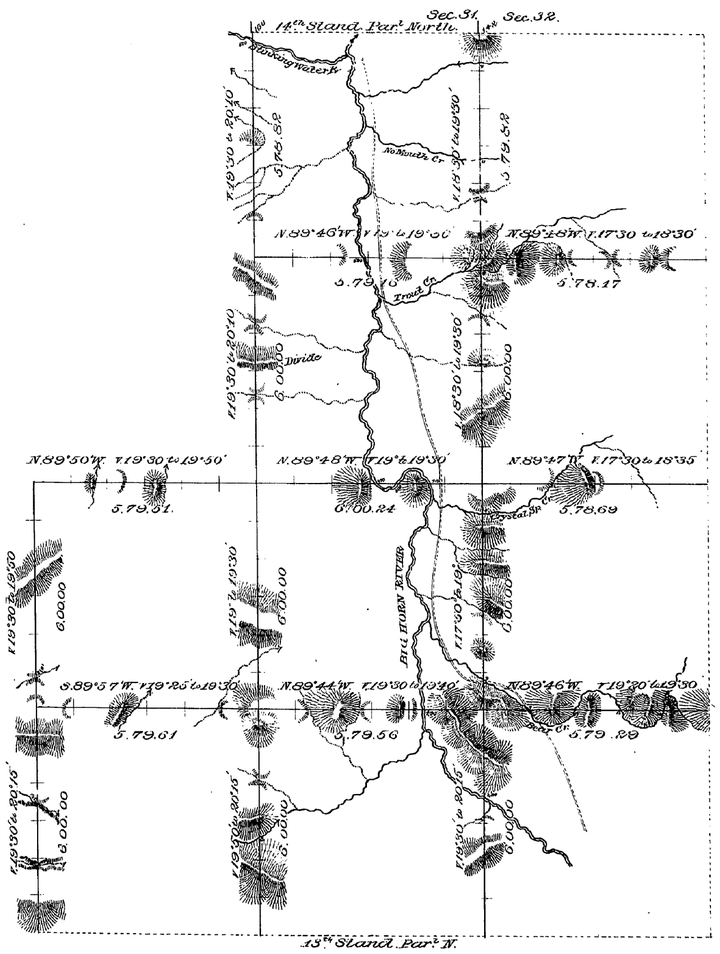

Surveys Designated	By Whom Surveyed.	Date of Contract	Amount of Surveys mls.	chs.	lks.	When Surveyed.
Exterior lines	G. M. Carson	July 13th 1882	107	72	87	Apr. 20-May 7 1883
Connections	" " "	" " "		3	02	" " "

I hereby certify that the above diagram of the Exterior lines of Tps 53, 54, 55 & 56 N. Rs 93 & 94 W, and Tps 53 & 54 N, R. 95 W. of the 6th Principal Meridian Wyoming Territory, is strictly conformable to the field notes of the survey thereof on file in this Office, which have been examined and approved

Surveyor General's Office,
Cheyenne Wyoming December 22nd 1883

Edw. C. David Surv. Genl.

1850