accession no. 2946

Supplemental Plat
Accepted May 26, 1917
GLO

Supplemental Plat Nº 3

Resurvey Township Nº 53 North, Range Nº 97 West of the Sixth Principal Meridian, Wyoming

Scale: 20 Chains = 1 Inch

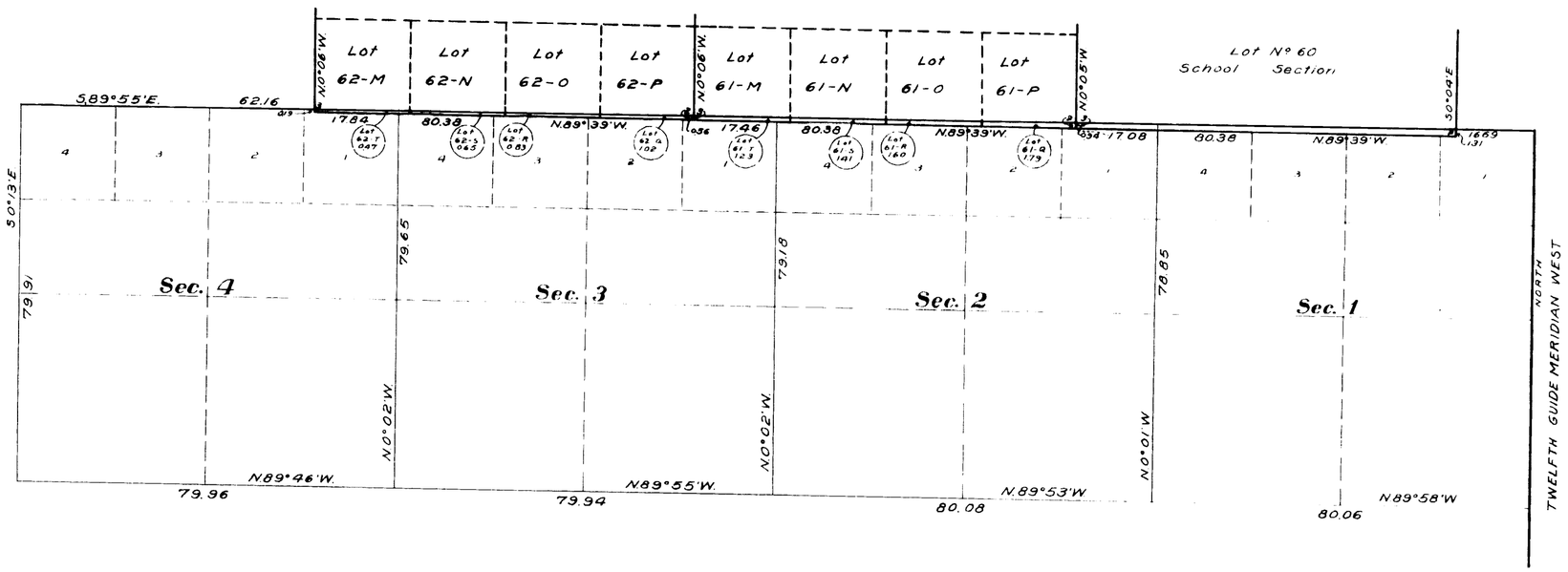

This Supplemental Plat of Township Nº 53 North, Range Nº 97 West of the Sixth Principal Meridian, Wyoming, according to Township plat approved December 6, 1905, has been prepared in compliance with instructions contained in G.L.O. letter "E" dated October 4, 1916, in order to give legal designations and areas to those portions of segregated lots, Nº 61 and 62, as shown on the plat of the resurvey Township Nº 54 North, Range Nº 97 West of the Sixth Principal Meridian, Wyoming, approved December 6, 1905, which invade Township Nº 53 North, Range Nº 97 West of the Sixth Principal Meridian, Wyoming, and is hereby approved.

Office of U.S. Surveyor General.
Cheyenne, Wyoming
April 10, 1917.

Charles J. Decker
Surveyor General

For Index Diagram See:
Supplemental Plat Nº 1 Approved December 6, 1905

1902-D

Frank Sanders
Aug 7, 1917

53 - 97

2945

Supplemental Plat
Accepted May 26, 1917.
G.L.O.

Supplemental Plat Nº 2

Resurvey Township Nº 53 North, Range Nº 97 West of the Sixth Principal Meridian, Wyoming

Scale: 20 Chains - 1 Inch

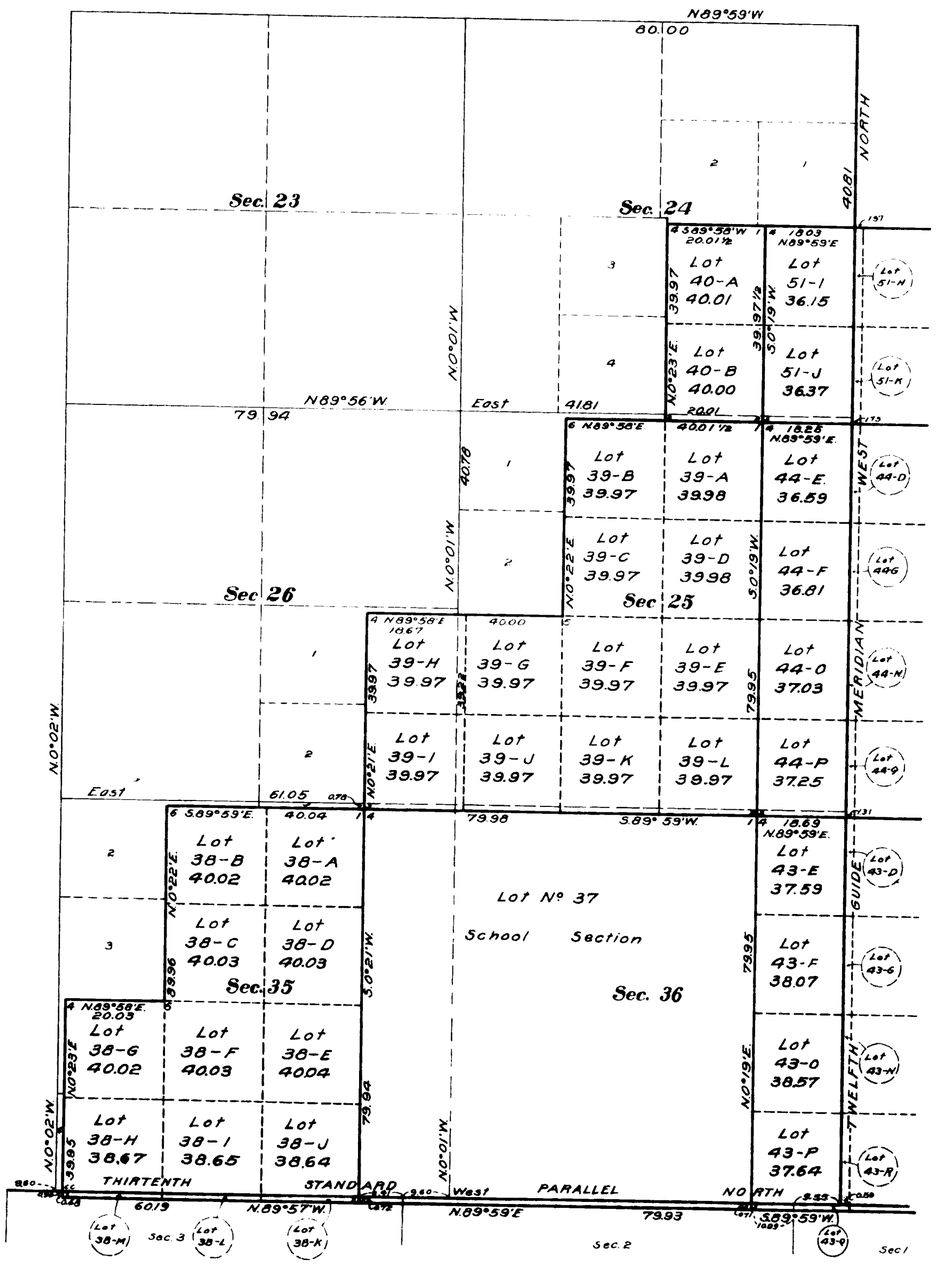

This Supplemental Plat of Lots 38, 39, 40 & 43 of resurveyed Township Nº 53 North, Range Nº 97 West of the Sixth Principal Meridian, Wyoming, survey and plat approved December 6, 1905, has been prepared, in compliance with instructions contained in GLO letter "E" dated October 4, 1916, in order to give designations and areas to the legal subdivisions or aliquot parts of said lots and is hereby approved.
Office of U.S. Surveyor General
Cheyenne, Wyoming
April 10, 1917

[signature]
Surveyor General.

For Index Diagram See:-
Supplemental Plat Nº 1. Approved Dec. 6, 1905

1902-C

Trans to Lander Aug 7, 1917

53-97

2944

Supplemental Plat.

Index to segregated lots.

Resurvey Township No. 53 North, Range No. 97 West of the 6th Principal Meridian, Wyoming.

Contract No. 295, Walter E. Hoffman, Feb 17, 1904.

Resurvey.		Original Survey.						
Lot No.	Area	T.	R.	Sec.	Subdivision	Entry Kind	Entry No.	Entryman.
37	639.20	53	97	36	All	SS		Wyoming
38	400.31	,,	,,	35	E² SW⁴ & E²	SL		,,
39	479.66	,,	,,	25	E² & S.W⁴	,,		,,
40	80.01	,,	,,	24	E² S E⁴	,,		,,
41	646.20	,,	,,	16	All.	S.S.		,,
60	643.00	54	,,	36	All.	,,		,,
61	643.40	,,	,,	35	All	SL.		,,
62	643.80	,,	,,	34	All.	,,		,,
43	646.68	53	96	31	All	,,		,,
44	646.32	,,	,,	30	All	,,		,,
51	484.46	,,	,,	19	E² & Lots 3 & 4 & E² SW⁴	,,		,,

The above supplemental plat of the resurvey of T. 53 N. R. 97 W. being an index to the lots segregated and lotted by the original public survey, has been prepared in strict conformity to the field notes of the accepted resurvey on file in this office which have been examined and approved.

Surveyor General's Office,
Cheyenne, Wyoming, November 2, 1907.

Surv. Genl for Wyoming.

53 - 97

1902 B

36

42

Click Here for Field Notes

(4-675a)

2943

Resurvey Township No. 53 North Range No. 97 West of the 6th Principal Meridian Wyoming.

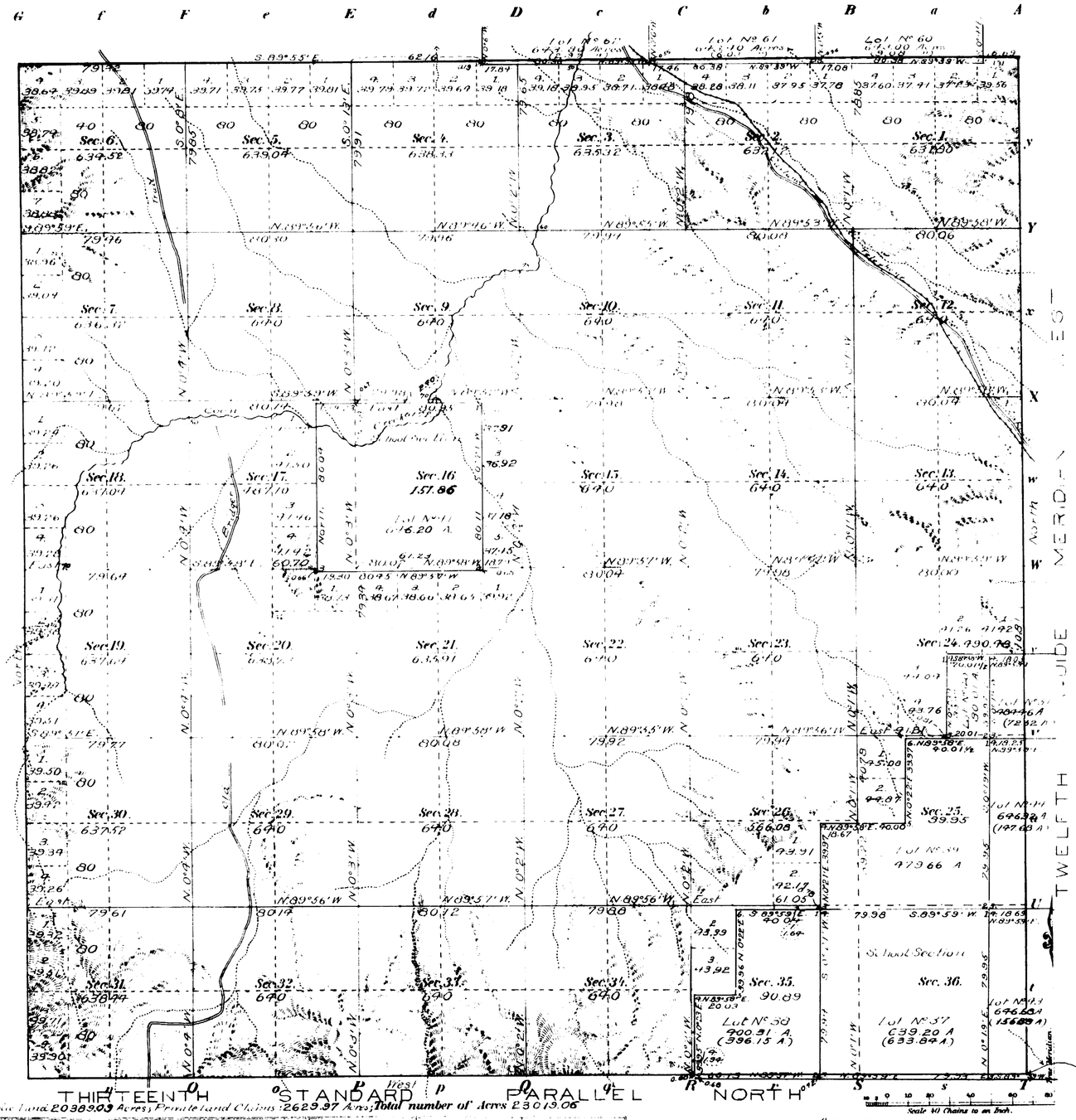

Meanders of

Posts	Courses	Ch. Lk.	Posts	Courses	Ch. Lk.	Posts	Courses	Ch. Lk.

No.	Total	Area of Township
39	639.20 Acres	633.84 Acres
38	400.31 "	396.15 "
39	479.66 "	479.66 "
40	80.01 "	80.01 "
41	646.20 "	646.20 "
60	643.00 "	9.08 "
61	643.40 "	6.03 "
62	643.8[illegible]	2.97 "
43 (55.96)	646.68 "	155.83 "
44	646.32 "	147.68 "
51	484.46 "	72.52 "
	Total	2629.97 "

Public Land 20389.09 Acres; Private Land Claims 2629.97 Acres; Total number of Acres 23019.06

Surveys Designated	By Whom Surveyed	Date of Contract	Amount of Surveys M. Ch. Lk.	When Surveyed
Resurvey		No.		
Township lines	Walter E. Hoffman	295, February 17, 1904	23 - 79 - 32	July 1-13, 1904
Subdivisions	" "	" " "	57 - 79 - 76	July 26-Aug. 4, "
Connections		"	1 - 32 - 51	"
Private Land Claims	" "	" " "	24 - 01 - 28	" 21-25 "

The above Map of Township No. 53 North of Range No. 97 West of the 6th Principal Meridian Wyoming is strictly conformable to the field notes of the survey thereof on file in this Office, which have been examined and approved.

Surveyor General's Office
Cheyenne, Wyo. December 6th, 1905

Alphew P. Hanson
Sur. Gen.

A.L.R.

THE NORRIS PETERS CO. LITHO. WASHINGTON, D.C.

Survey accepted by the Hon. Commissioner in his letter E, Feb. 8, 1906. Triplicate Plat forwarded to Lander Land Office August 27, 1906.

53 - 97

1902 A

(24)

Click Here for Field Notes

2942

64

TOWNSHIP No. 53 NORTH. RANGE No. 97 WEST of the 6TH Principal MERIDIAN.

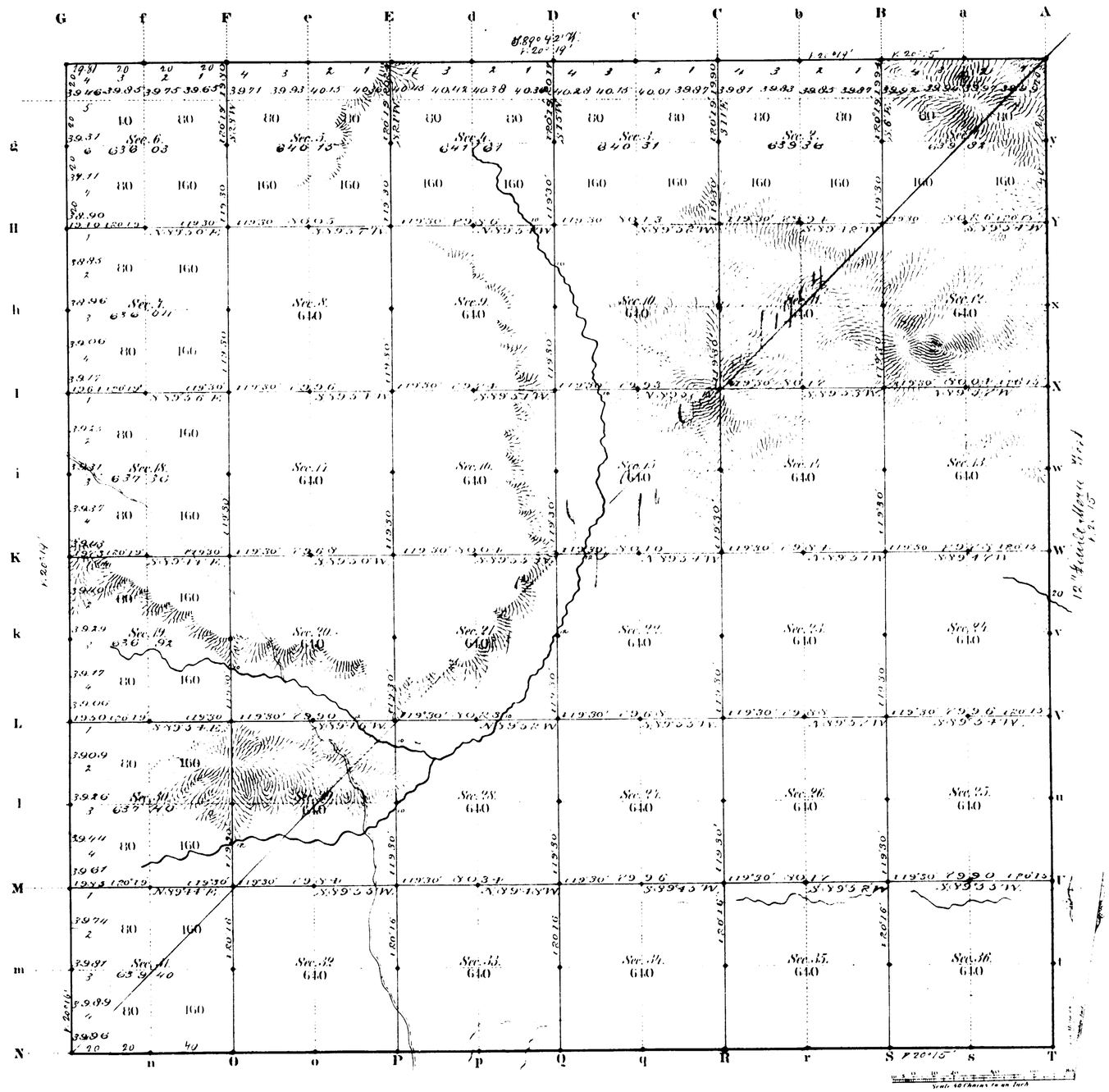

Total number of Acres. 23,024.40

Surveys Designated	By Whom Surveyed	Date of Contract	Amount of Surveys Mls	Chs	Lks	When Surveyed	Magnetic Declination
W. & N. Township lines	Theo. Binge	July 13, 1882	11	74	51	May 26, 28, 1883	20° 19' East
Subdivisions	" "	" "	39	88	52	May 1-10 "	19° 30' "
Connections							
12° Guide M. W.	" "	" "	5	00	00	May 10, 1883	
13° Baud. Crl. N.	R. H. Woods	July 6, 1882	6	00	00	March 13, 1883	

The above Map of Township No. 53 North Range No. 97 West of the Sixth Principal Meridian Wyoming Territory is strictly conformable to the field notes of the survey thereof on file in this Office, which have been examined and approved.

Surveyor General's Office, Edw. C. Davis Pub. Genl.

Cheyenne Wyoming
January 5th 1884

1902

3-77

36

Indexed

4848

34

RESURVEY
TOWNSHIP EXTERIORS

Scale: 1 inch ≈ 160 Chains.

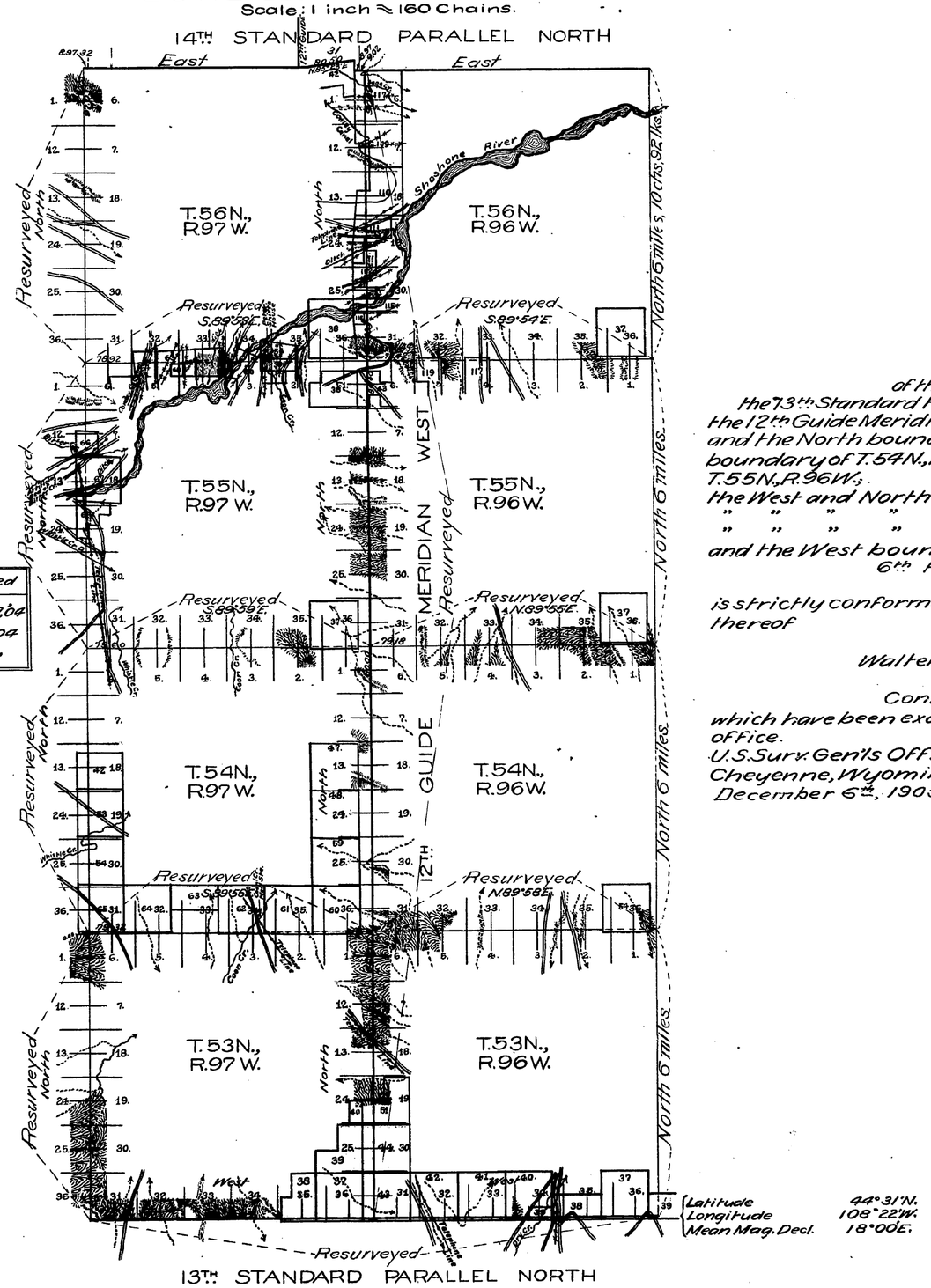

Table of Mileage

Surveys Designated	Amount Mls.	Chs.	Lks.	When Surveyed
Standard lines resur.	36	10	9	June 29-July 7, '04
Township " "	60	12	1	July 8-20, 1904
Connections		17	99	July 7-20, "

This Plat
of the Resurvey of
the 13th Standard Parallel North through Rgs. 96 and 97 W.;
the 12th Guide Meridian West through Tps. 53, 54, 55 and 56 N.;
and the North boundary of T. 53 N., R. 96 W.; the North boundary of T. 54 N., R. 96 W.; the North boundary of T. 55 N., R. 96 W.;
the West and North boundaries of T. 53 N., R. 97 W.;
" " " " " " T. 54 N., R. 97 W.;
" " " " " " T. 55 N., R. 97 W.;
and the West boundary of T. 56 N., R. 97 W. of the
6th Principal Meridian,
Wyoming,
is strictly conformable to the field notes of the re-survey thereof

by
Walter E. Hoffman, U.S.D.S.,
under his
Contract No. 295, dated Feb. 17. 1904.
which have been examined, approved and filed in this office.

U.S. Surv. Gen'ls Office,
Cheyenne, Wyoming,
December 6th, 1905

Alpheus P. Hanson
U.S. Surv. Gen'l.

Latitude	44°31'N.
Longitude	108°22'W.
Mean Mag. Decl.	18°00'E.

2900

Survey accepted by the Hon Commissioner in his letter "E," Feb 8, 1906.

(24)

2975

Click Here for Field Notes

70

EXTERIOR LINES.

Magnetic Variation East. Scale 3 miles to 1 inch

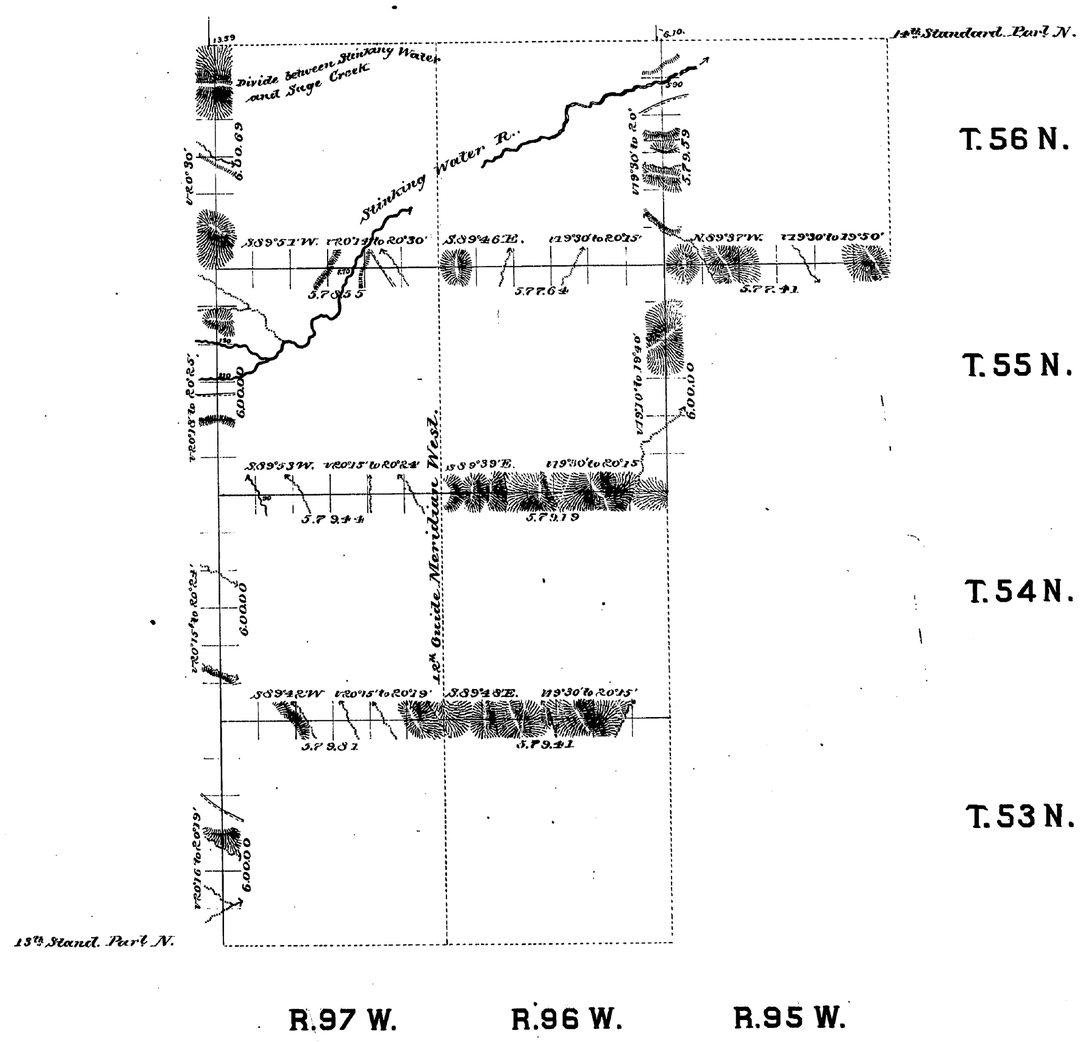

Surveys Designated	By Whom Surveyed	Date of Contract	Amount of Surveys Mls	Chs	Lks	When Surveyed
Exterior lines	Theo. Binge	July 13th 1882	77	71	73	May 19-31st 1883
Connections	" "	" " "		19	69	" " "

I hereby certify that the above diagram of the Exterior lines of Township 56 N. Range 95 W. and Townships 53, 54, 55 & 56 N. Ranges 96 & 97 W. of the 6th Principal Meridian Wyoming Territory, is strictly conformable to the field notes of the Survey thereof on file in this Office, which have been examined and approved

Surveyor General's Office
Cheyenne Wyoming
January 5th 1884

Edw. C. David Sur. Genl.

1908

(24) 2973 Click Here for Field Notes

Followed

12TH GUIDE MERIDIAN WEST

in Townships 53, 54, 55 & 56 North, betw. Ranges 96 & 97, West of the 6th P.M., Wy. Ty.

Scale 40 chs. to 1 inch. Mag. Var. East

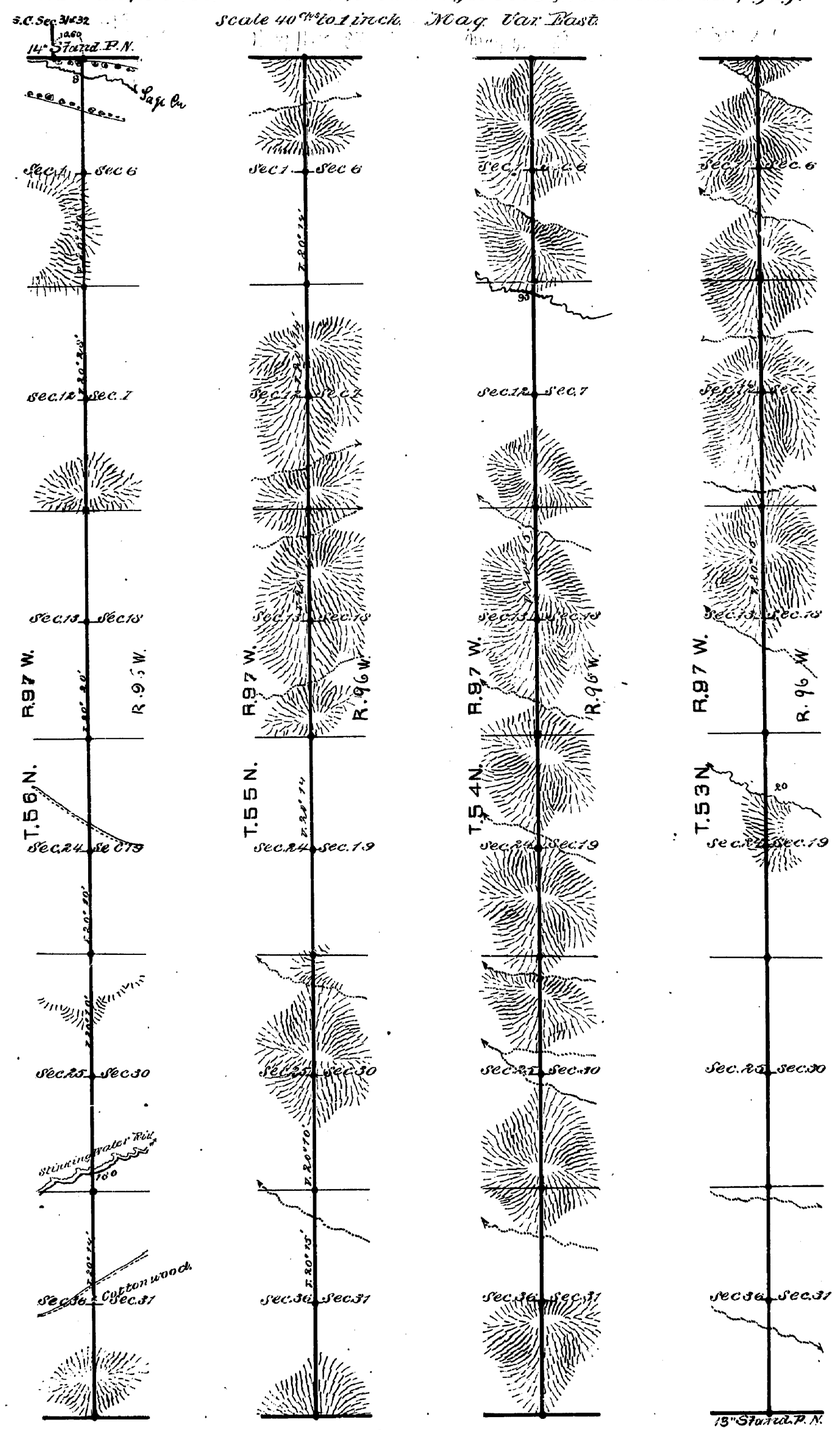

Survey Designated	By whom surveyed.	Date of contract.	Amount of Survey. Mls. Chs. Lks.	When Surveyed.
12th Guide Mer. W.	Theo. Binge.	July 13, 1882.	24 0 0	May 10-12 1883.

I hereby certify that the above diagram of the 12th Guide Meridian West, along the west boundaries of Townships 53, 54, 55 & 56 North, Range, 96 West of the 6th Principal Meridian, Wyoming Territory, is strictly conformable to the field notes of the survey on file in this Office, which have been examined and approved.

Surveyor General's Office,
Cheyenne Wyoming.
January 5th 1884

Edw. C. Faird
Sur. General.

(24)

2781 Click Here for Field Notes

11

13TH STANDARD PARALLEL NORTH

Along the south bound. of Tp 53 N. R's 97 & 98 West of the 6th P.M. Wyoming Ty.
Scale 40 Chs to 1 inch, Mag. Var. East.

Course West.



Survey designated.	By Whom Surveyed	Date of contract.	Amount of Survey Mi.	Ch.	Lks.	When Surveyed.
13th Stand. Pt. N.	R. J. Woods	July 6, 1882.	12	0	0	March 13, 1883

I hereby certify that the above diagram of the 13th Standard Parallel North, along the south boundary of Township 53 N. Ranges 97 & 98 West of the Sixth Principal Meridian, Wyoming Territory, is strictly conformable to the field notes of the survey on file in this Office, which have been examined and approved.

Surveyor General's Office,
Cheyenne Wyoming, December 5th 1883

Edw. C. David
Surveyor General.

1846