Click Here for Field Notes

No trans. letter

Ac. No. 6852

ORIGINAL

TOWNSHIP 54 NORTH, RANGE 92 WEST OF THE SIXTH PRINCIPAL MERIDIAN, WYOMING

DEPENDENT RESURVEY



True Meridian

Magnetic Declination
17¼°E

0 5 10 20 40 80
SCALE IN CHAINS

Total area resurveyed: 23,184.17 acres

This plat represents a resurvey of the boundaries and subdivisional lines of Township 54 North, Range 92 West of the Sixth Principal Meridian, Wyoming, designed to restore the corners in their original locations according to the best available evidence. The lottings and areas are as shown upon the plats approved November 13, 1896 and June 25, 1891, except as shown hereon.

Topography within the sections is based upon the U.S.G.S. Bald Mountain 3 quadrangle coordinated to section line control.

As shown hereon, the boundaries and subdivisional lines of Township 54 North, Range 92 West, were resurveyed by Paul D. Dennis and Jack A. Eaves from July 8, 1959 to September 10, 1959 under Special Instructions dated June 19, 1959 for Group 260, Wyoming.

UNITED STATES DEPARTMENT OF THE INTERIOR
BUREAU OF LAND MANAGEMENT
Washington, D. C. September 26, 1960

This plat is strictly conformable to the approved field notes, and the survey, having been correctly executed in accordance with the requirements of law and the regulations of this Bureau, is hereby accepted.

For the Director

Donald B. Clement

Cadastral Engineering Staff Officer

M.L.L.

Cheyenne Land Office Nov 9 1960

P.R.H

2491-B

54-92

34

Click Here for Field Notes

Click Here for Retracement Field Notes

46

4320

Township No. 54 North, Range No. 92 West of the 6th Principal Meridian

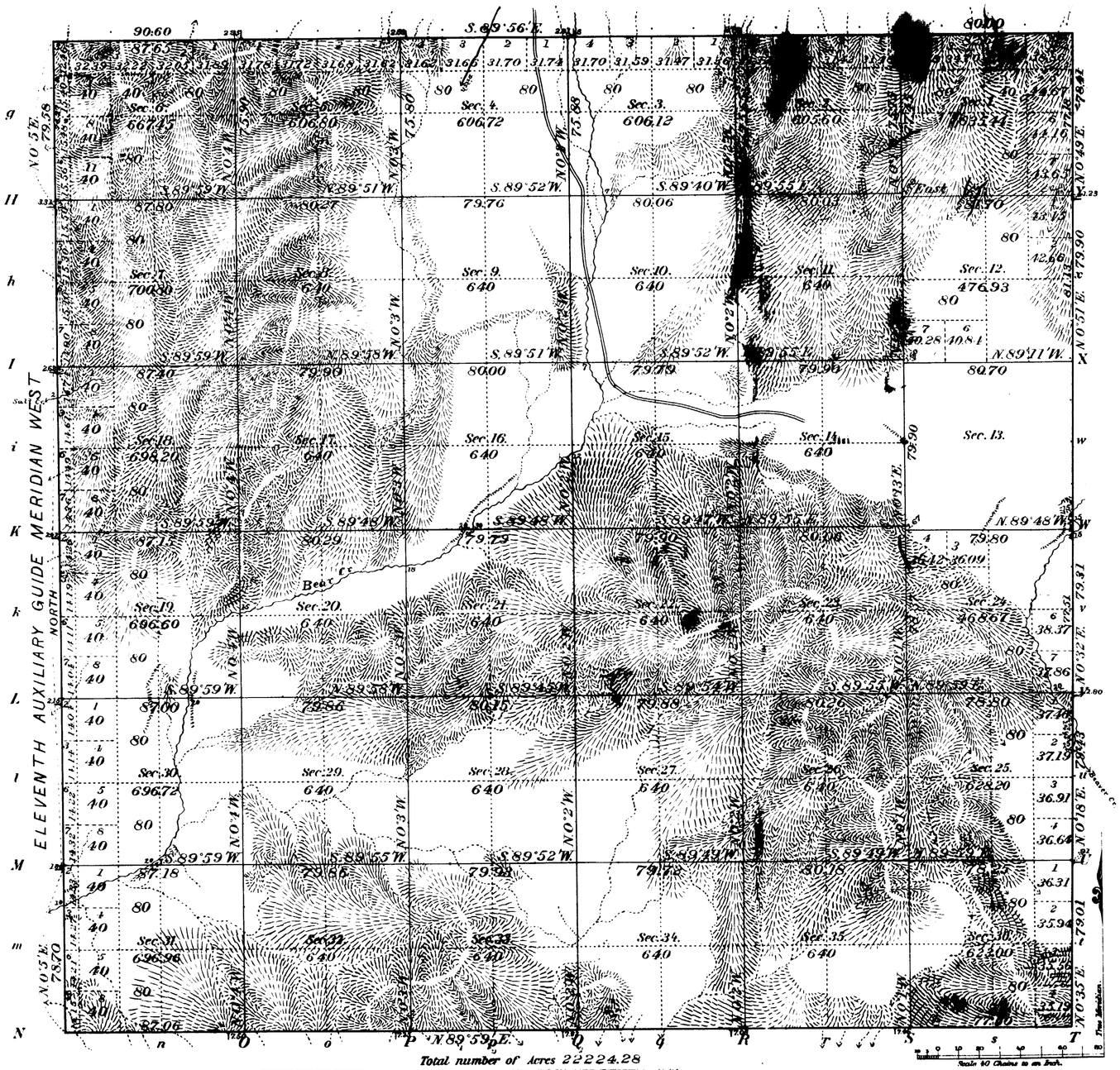

Total number of Acres 22224.28

Surveys Designated	By Whom Surveyed	Date of Contract No.	Amount of Surveys M.	Ch.	Lks.	When Surveyed	Mean mag. decl.
N., E. and S. Township lines	John E. Shannon	237 June 15, 1890	18	00	00	Sept 7-18, 1890	17° 30' E.
Subdivisions	" " "	" " "	3	2	00	" 28, "	"
11th Aux. Guide Meridian North	Geo M. Curson	199 July 13, 1882	6	00	00	April 14, 1883	18° 55' E.
Reservoir Lands Township lines	Meyer & Stahle	257 Mch 20, 1895	12	15	16	Aug 16-23, 1895	17° 49' E.
Subdivisions	" " "	" " " "	57	19	92	Sept 1-9 1895	" "
Connections	" " "	" " " "		35	32	Sept 1-9 1895	" "

Meanders of

Posts	Courses	Ch. Lks.	Posts	Courses	Ch. Lks.	Posts	Courses	Ch. Lks.

Latitude 44° 37' N.
Longitude 107° 53' W.

The above Map of Township No. 54 North of Range No. 92 West of the 6th Principal Meridian, Wyoming, is strictly conformable to the field notes of the survey thereof on file in this Office which have been examined and approved.

Surveyor Generals Office, Jan. 22, 1901.

Surv. Gen'l

THE BORRIS PETERS CO. LITHO., WASHINGTON, D. C.

2491-4

Filed JAN 25 1901
See Commissioner's letter
"E" Jany 22, 1901.

54-92

30

71

Click Here for Field Notes

4319

Township No. 54 North Range No. 92 West of the 6th Principal Meridian

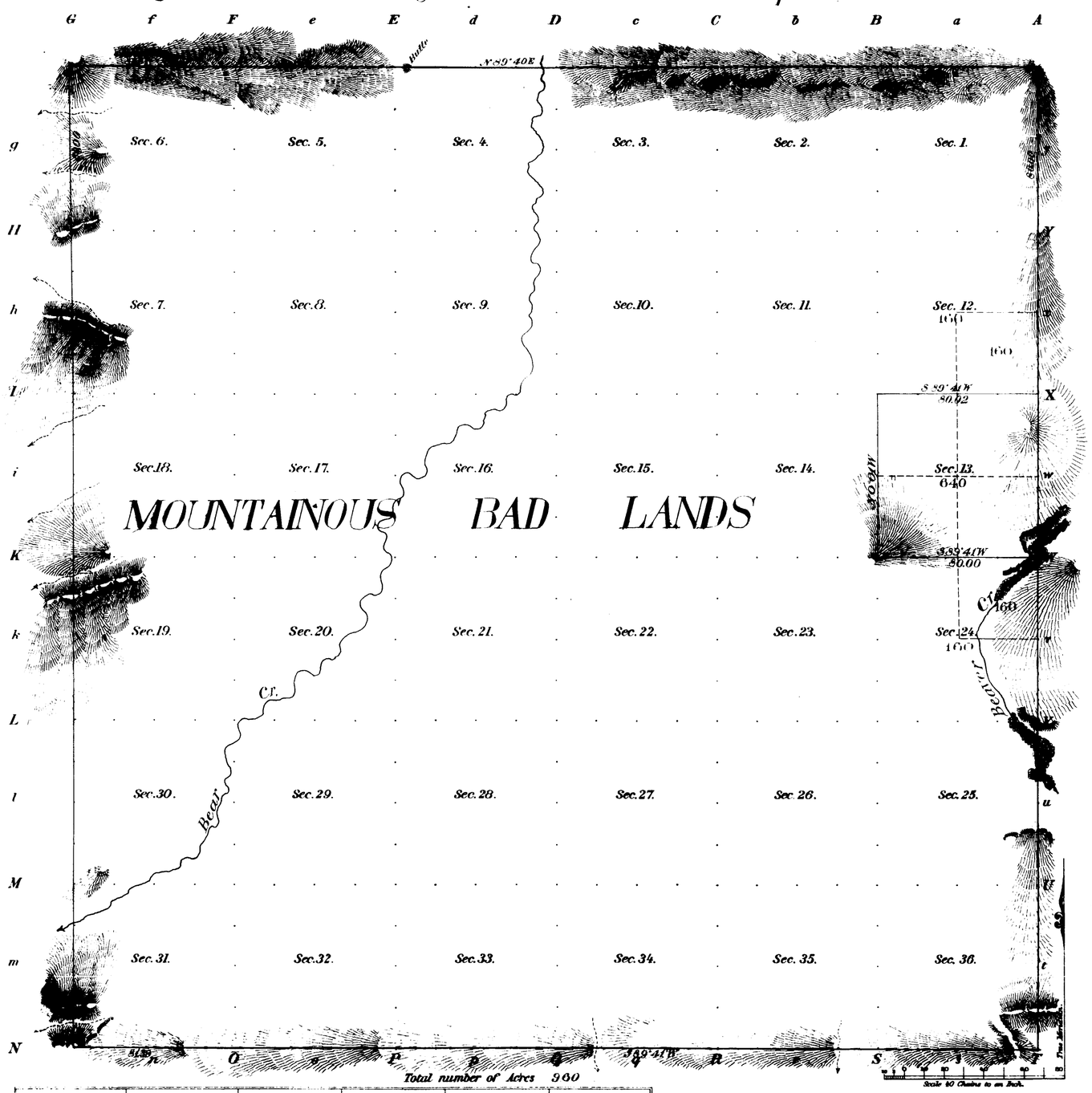

Total number of Acres 960

Meanders of								
Posts	Courses	Ch.s Lk.s	Posts	Courses	Ch.s Lk.s	Posts	Courses	Ch.s Lk.s
All Subdivision lines at minimum rates						5 Mi.s	0 Ch.s	2 Lk.s

Surveys Designated	By Whom Surveyed	Date of Contract	Amount of Surveys M. Ch.s Lk.s	When Surveyed	Magnetic Declination
Township lines Subdivisions	John E. Shannon	June 18, 1890	3 0 :	Sept. 28, 1890	17°30 East

The above Map of Township No. 54 North, of Range No. 92 West of the 6th Principal Meridian, Wyoming, is strictly conformable to the field notes of the survey thereof on file in this Office, which have been examined and approved.

Surveyor General's Office,
Cheyenne, Wyo. June 25th 1891

Wm. A. Richards
Sur. Gen.

2491

54-92

35
Indices

61

4914

RESURVEY

TOWNSHIP EXTERIORS.

Scale: 1 inch ≈ 160 chains.

14TH STANDARD PARALLEL NORTH

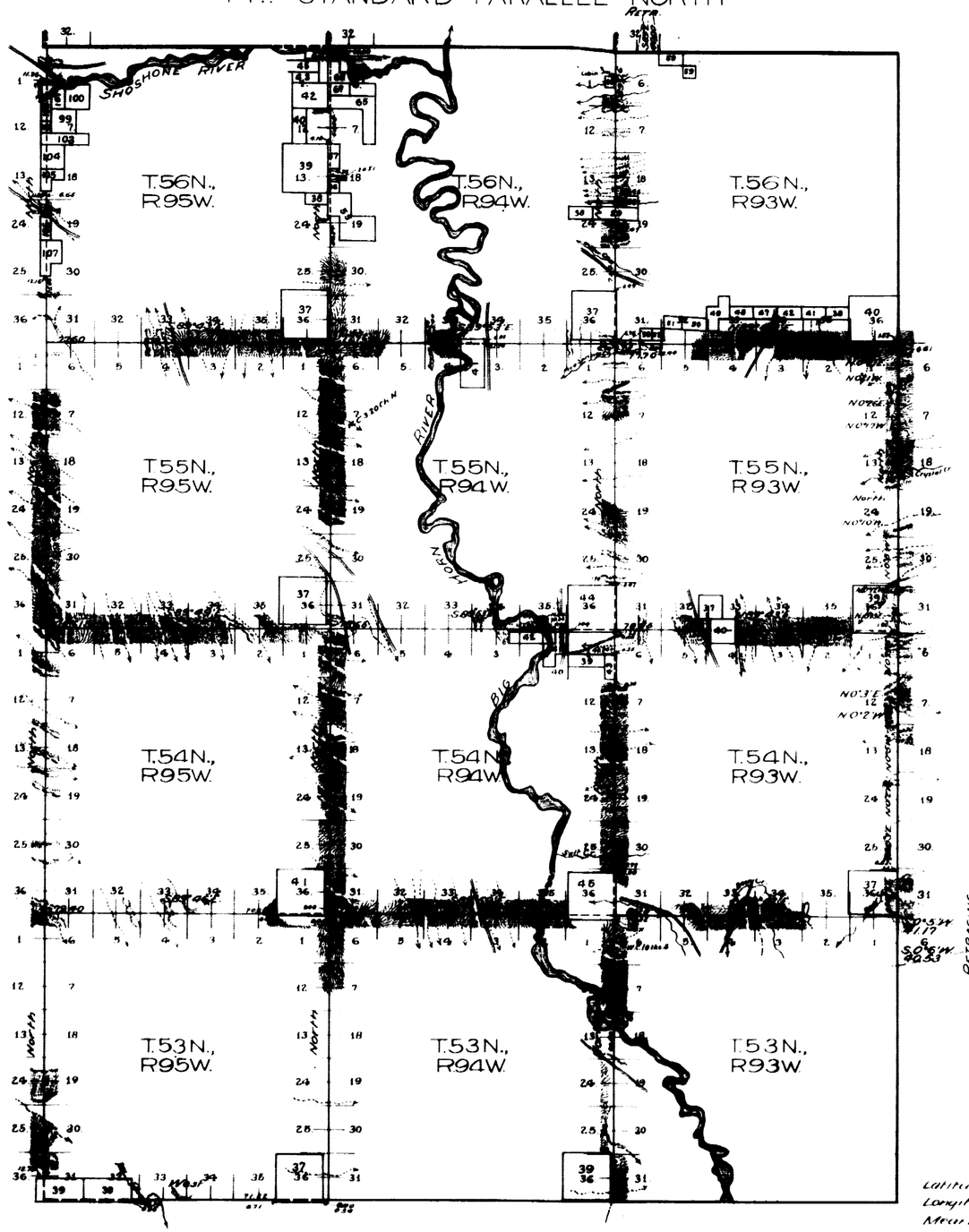

13TH STANDARD PARALLEL NORTH

Table of Mileage.

Surveys Designated	Amount Mls. Chs. Lks.	When Surveyed
Stand Lines Resur	18 00 00	Apr 1 May 21, 1904
" " Retr	1 41 70	October 11 " "
Township " Resur	126 22 25	Sept 9 03 June 1 " "
Connections	2 40 26	September 1 " "

This Plat
of the Resurvey of
the 13th Standard Parallel North through R.95W.,
the 11th Auxiliary Meridian West through Ts. 54 & 55 N.,
the West and North boundaries of T.53N., R.95W.;
" " " " " " T.54N., R.95W.;
" " " " " " T.55N., R.95W.;
" " boundary of T.56N., R.95W.;
" " " " T.56N., R.94W.;
" " and North boundaries of T.53N., R.94W.;
" " " " " " T.54N., R.94W.;
" " " " " " T.55N., R.94W.;
" " boundary of T.56N., R.93W.;
" " and North boundaries of T.53N., R.93W.;
" " " " " " T.54N., R.93W.;
" " " " " " T.55N., R.93W.;
and the Retracing of
a part of the 11th Auxiliary Meridian West
through T.53N.; and a part of the 14th
Standard Parallel North through R.93W.
of the 6th Principal Meridian,
Wyoming,
is strictly conformable to field notes of the
resurvey thereof
by
Brunt and Burnham, U.S.D.S.,
under their
Contract No 294,
dated July 20, 1903,
which have been examined, approved and
filed in this office
U.S. Surv Gen'ls Office,
Cheyenne, Wyoming,
September 1, 1905

Alpheus H. Harman
U.S. Surv Gen'l.

Latitude 44° 31' N.
Longitude 107° 58' W.
Mean Mag Decl 18° 15' E.

2896

Approved & filed by the Commissioner in the Letter C Oct 26. 1905

(24)

2784

11TH AUXILIARY MERIDIAN WEST

In Tps. 53, 54, 55 & 56 N. betw. Rs. 92 & 93 west of the 6th P.M. Wyo. Ter.
Scale 40 Chs. to 1 inch. Mag. Var. East.

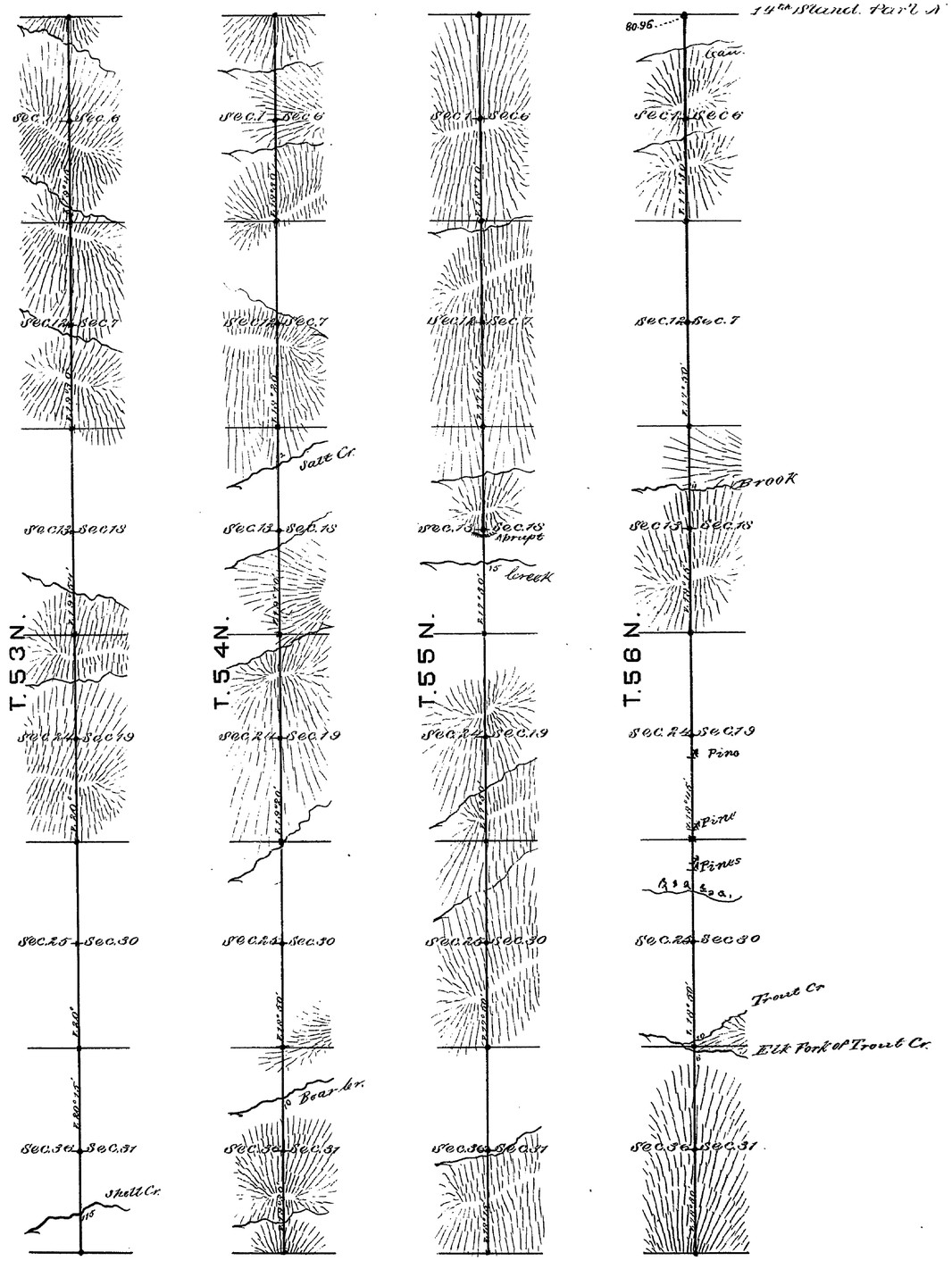

Survey Designated.	By Whom Surveyed.	Date of contract.	Amount of survey M.	C.	L.	When Surveyed.
11th Auxil. Mer. W.	A. M. Carson	July 13. 1882	24	0	0	Apr. 12-16. 1883

I hereby certify that the above diagram of the 11th Auxiliary Meridian West in Tps. 53, 54, 55 & 56 N. betw. Rs. 92 & 93 W. of the 6th P.M. Wyo. Ter. is strictly conformable to the field notes of the survey on file in this Office, which have been examined and approved.

Surveyor General's Office,
Cheyenne Wyo. December 22nd 1883.

Edw. C. David
Sur. Gen.

1849

30

Indexed

accession no 1291

60

EXTERIOR LINES

Scale 1 inch = 2 miles Magnetic Var East

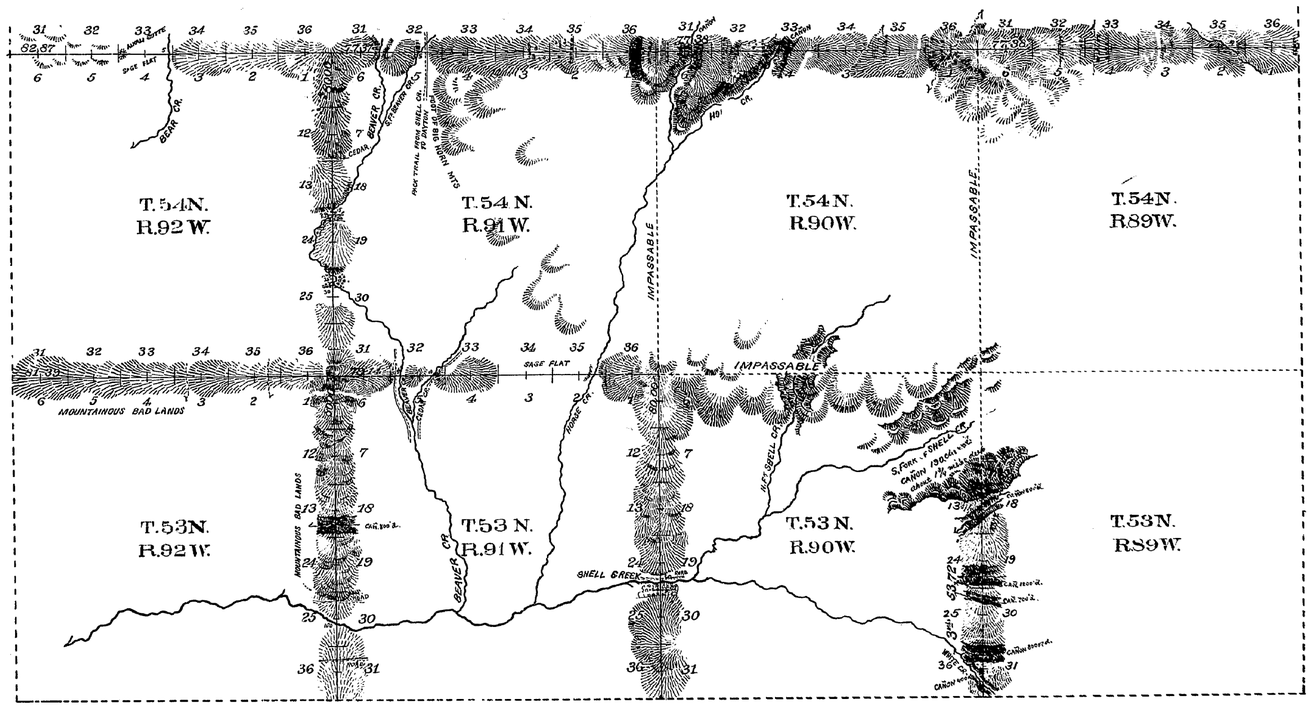

Township lines at minimum rates 13 Mis 30 Chs 02 Lks
" " " *intermediate* " 44 " 19 " 23 "

Surveys Designated	By Whom Surveyed	Date of Contract	Amount of Surveys Mile Chs Lks	When Surveyed	Magnetic Declination
Exterior Lines	John E. Shannon	June 18-1890.	57 49 25	Sept 1-27-1890.	From 17°30' East. To 17°35"

I hereby certify that the above diagram of the Exterior lines of Townships 53 and 54 North, Ranges 89, 90, 91 and 92 West of the Sixth Principal Meridian in Wyoming, is strictly conformable to the field notes of the survey thereof on file in this office, which have been examined and approved.

Surveyor Generals Office
Cheyenne, Wyoming June 25-1891

Wm A. Richards
Surveyor General

2480

34

4781

73

TOWNSHIP EXTERIORS

Scale 1 inch to 160 chains

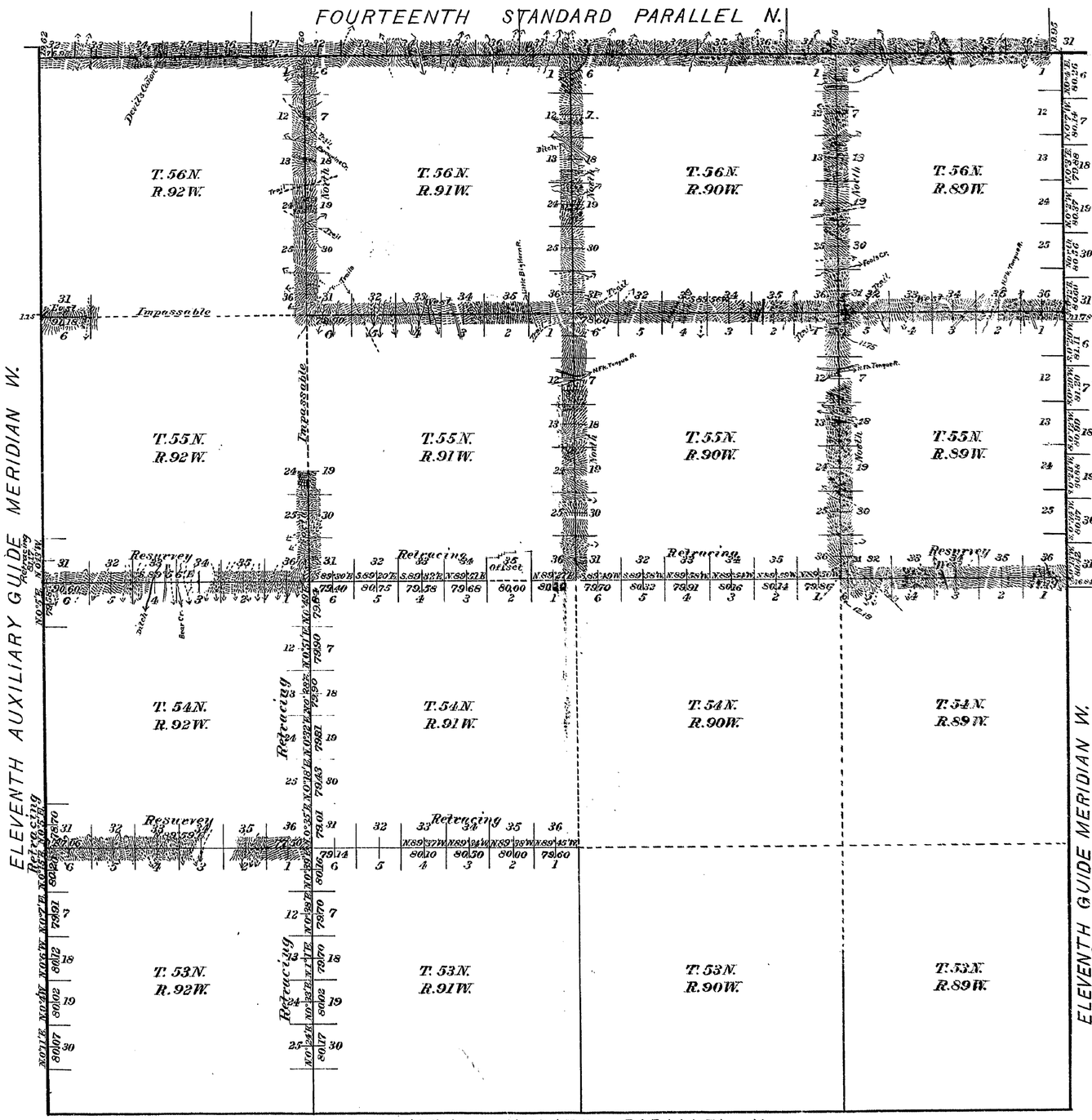

Table of mileage

Lines Designated	Amount Mls.	Chs.	Lks.	When surveyed
Standard lines	22	76	93	July 2-12, 1895
Township lines	50	26	86	July 16-Aug. 23, "
Connection lines	1	3	75	" " "
Resurveys	17	24	72	July 21-Aug. 22, "
Retracings	46	3	85	July 19, 1895 - Sept. 29, 1900

This Plat
of the
Retracing of the 11th. Guide Meridian W.,
through Tps. 55 and 56 N.;
11th. Auxiliary Guide Meridian W.,
through Tps. 53, 54 and 55 N.;
South boundary T. 55 N., R. 90 W.,
" " T. 55 N., R. 91 W.,
" " T. 54 N., R. 91 W.,
East " Tps. 53 and 54 N., R. 92 W.;
Resurvey of the South boundary
T. 55 N., R. 89 W.
South and North boundaries
T. 54 N., R. 92 W.;
Survey of the West and North
boundaries T. 55 N., R. 89 W.,
West boundary T. 56 N., R. 89 W.,
West and North boundaries T. 55 N., R. 90 W.,
" " " " T. 55 N., R. 91 W.,
West boundary T. 56 N., R. 90 W.,
" " T. 56 N., R. 91 W.,
North " T. 55 N., R. 92 W. and the
14th. Standard Parallel N.,
through Rgs. 89, 90, 91 and 92
West of the 6th. Principal Meridian,
Wyoming,
is strictly conformable to the field notes
of the survey thereof
by
Meyer and Stahle U. S. Dpty. Surveyors
under their
Contract No. 257,
dated, March 20, 1895,
which have been examined, approved
and filed in this office.
U. S. Surveyor General's Office,
Cheyenne Wyoming.
November 13, 1896.

John Charles Thomson
U. S. Surv'r Gen'l.

This Map is corrected in conformity with letter "E" dated January 21, 1899, and the field notes of the correction survey thereof on file in this office, which have been examined and approved.
Surveyor General's Office,
Cheyenne, Wyoming.
April 6, 1901

Stephen P. Hanson
U. S. Sur'r Gen'l.

2852

F.H.A. Corr.

F.A.Q.

Filed MAR 8 1902
Survey accepted by the Com. missioner in his letter E dated Oct. 26. 1901.