35

Click Here for Field Notes

71

2848

(4-6752)

Resurvey Township No. 54 North Range No. 95 West of the 6th Principal Meridian

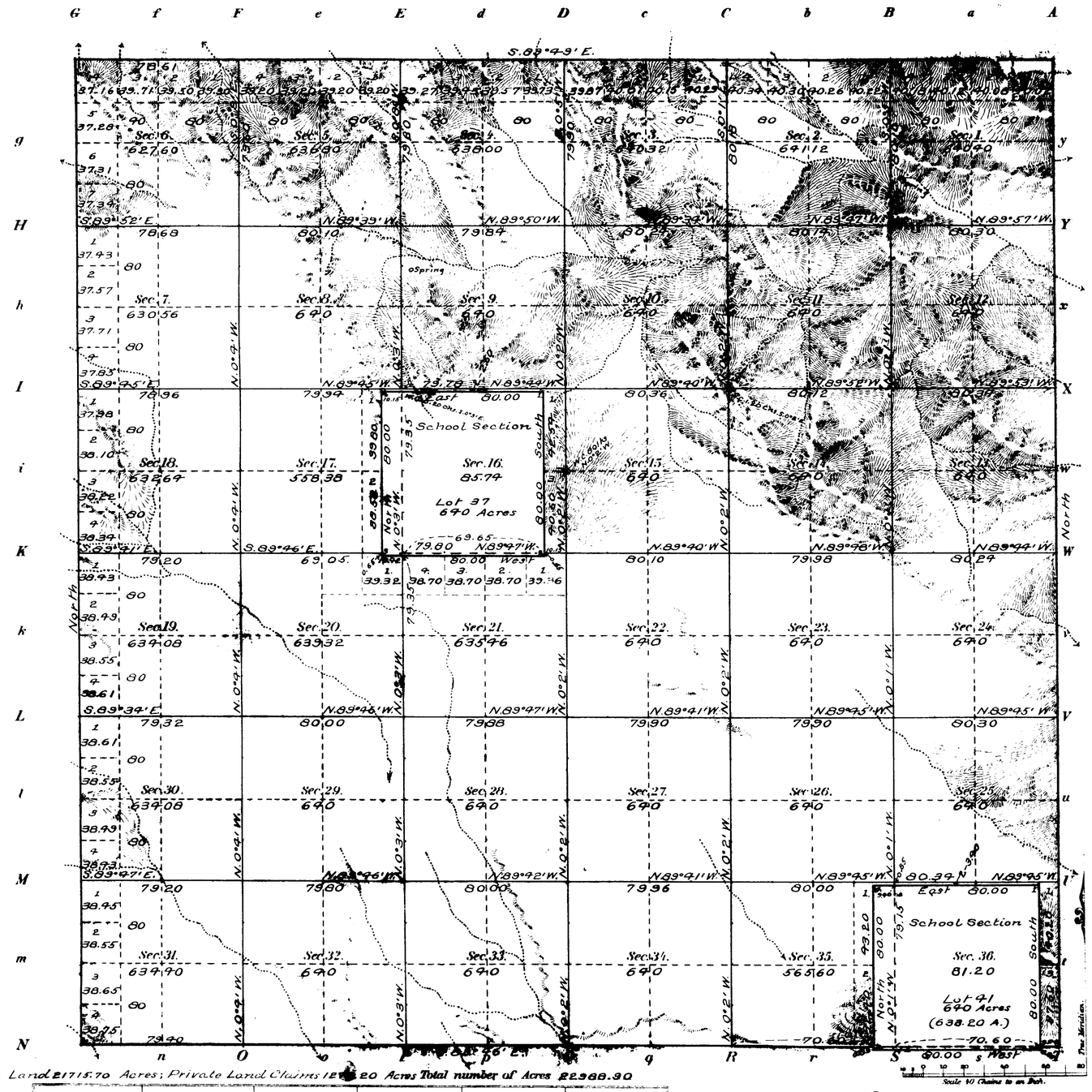

Meanders of

Posts	Courses	Ch.s Lk.s	Posts	Courses	Ch.s Lk.s	Posts	Courses	Ch.s Lk.s

Private	Land	Claims
No.	Area	
	Total	In Township
37	640.00 Acres	640.00 Acres
41	640.00 "	633.20 "
	Total	1273.20 "

Latitude 44°36' N.
Longitude 108°14' W.
Mean Mag. Decl. 17°52' E.

Public Land 21715.70 Acres; Private Land Claims 12[illegible].20 Acres Total number of Acres 22988.90

Surveys Designated	By Whom Surveyed	Date of Contract No.	Amount of Surveys M.	Ch.s	Lk.s	When Surveyed
Resurvey Township lines	Brunt and Burnham	294, July 20, 1903	23	78	01	May 23-Oct 24, 1904
Resurvey Subdivisions	" "	" " "	59	65	15	June 20-29, "
Connections	" "	" " "		31	27	" " "
Bdr's Private Land Claims	" "	" " "	12	00	00	" 18 "

The above Map of Resurvey of Township No. 54 North of Range No. 95 West of the 6th Principal Meridian, Wyoming is strictly conformable to the field notes of the resurvey thereof on file in this Office, which have been examined and approved.

Surveyor General's Office.
Cheyenne, Wyoming, September 1905.

Sur. Gen.

Survey accepted by the Hon. Commissioner in his letter Oct 26, 1905. Triplicate Plat forwarded to Buffalo Land Office January 4 1906.

54-95

1868 A

(24)

Click Here for Field Notes

31

2847

TOWNSHIP No 54 NORTH. RANGE No 95 WEST of the 6th Principal MERIDIAN.

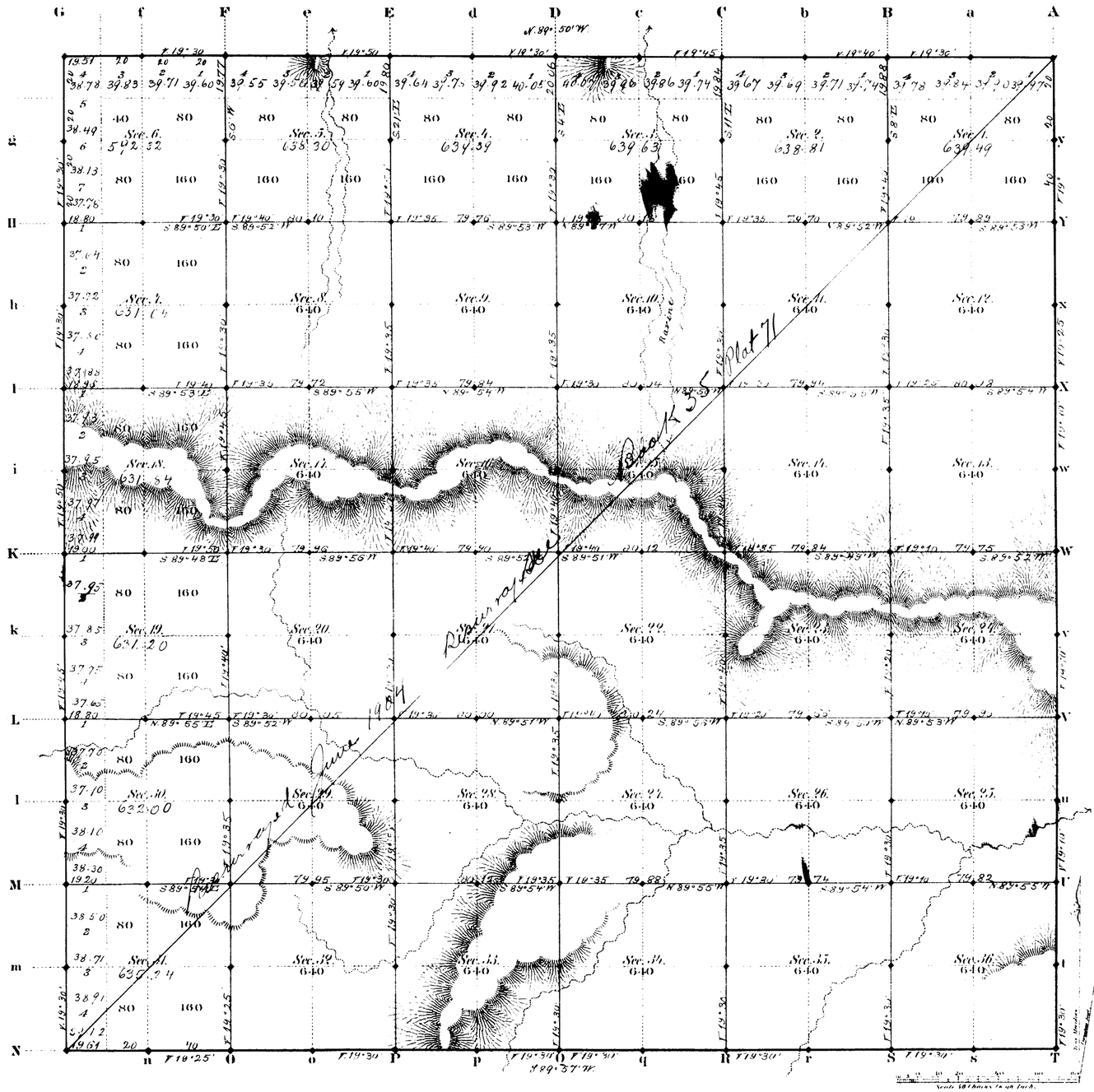

Total number of Acres 22949.26

Surveys Designated	By Whom Surveyed	Date of Contract	Amount of Surveys Mls	Chs	Lks	When Surveyed	Magnetic Declination
Township lines	G.M. Carson	July 13, 1882	23	79	12	Apr. 28 and May 5th 7, 1883	19° 40' East
Subdivisions	" "	" "	59	72	29	May 8-16, 1883	19° 35' "
Connections							

The above Map of Township No 54 North Range No 95 West of the Sixth Principal Meridian Wyoming Territory is strictly conformable to the field notes of the survey thereof on file in this Office, which have been examined and approved

Surveyor General's Office, Edw. C. Davis Sur. Genl.

Cheyenne Wyoming

December 22nd 1883

A. Gast & Co. St. Louis Mo.

1868

(24)

accession no. 2785

15

EXTERIOR LINES.

Scale 3 miles to 1 inch. Magnetic Variation, East.

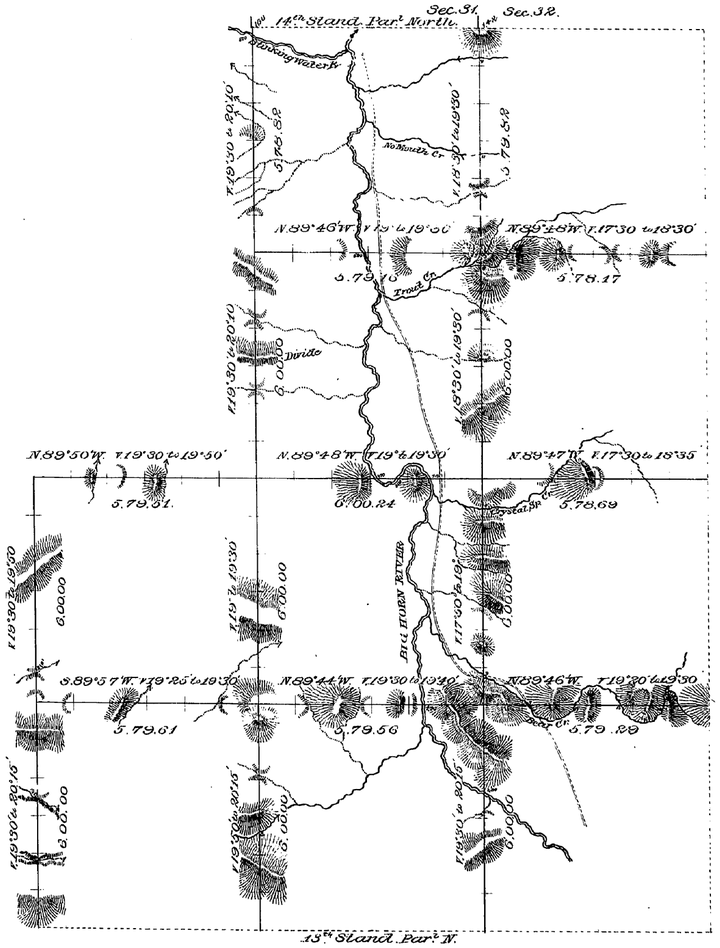

T. 56N.

T. 55N.

T. 54N.

T. 53N.

R. 95W. R. 94W. R. 93W.

Surveys Designated	By Whom Surveyed.	Date of Contract	Amount of Surveys mls.	ch.	lks.	When Surveyed.
Exterior lines	C. M. Carson	July 13th 1882	107	72	87	Apr. 20-May 7 1883
Connections	" " "	" " "		3	02	" " "

I hereby certify that the above diagram of the Exterior lines of Tps 53,54,55&56 N. R's 93 & 94 W, and Tps 53 & 54 N, R. 95 W. of the 6th Principal Meridian Wyoming Territory, is strictly conformable to the field notes of the survey thereof on file in this Office, which have been examined and approved

Surveyor Generals Office,
Cheyenne Wyoming December 22nd 1883

Edw. C. David Surv. Genl

1850

35

Indexed

61

4844

RESURVEY

TOWNSHIP EXTERIORS.

Scale: 1 inch ≈ 160 chains.

14TH STANDARD PARALLEL NORTH

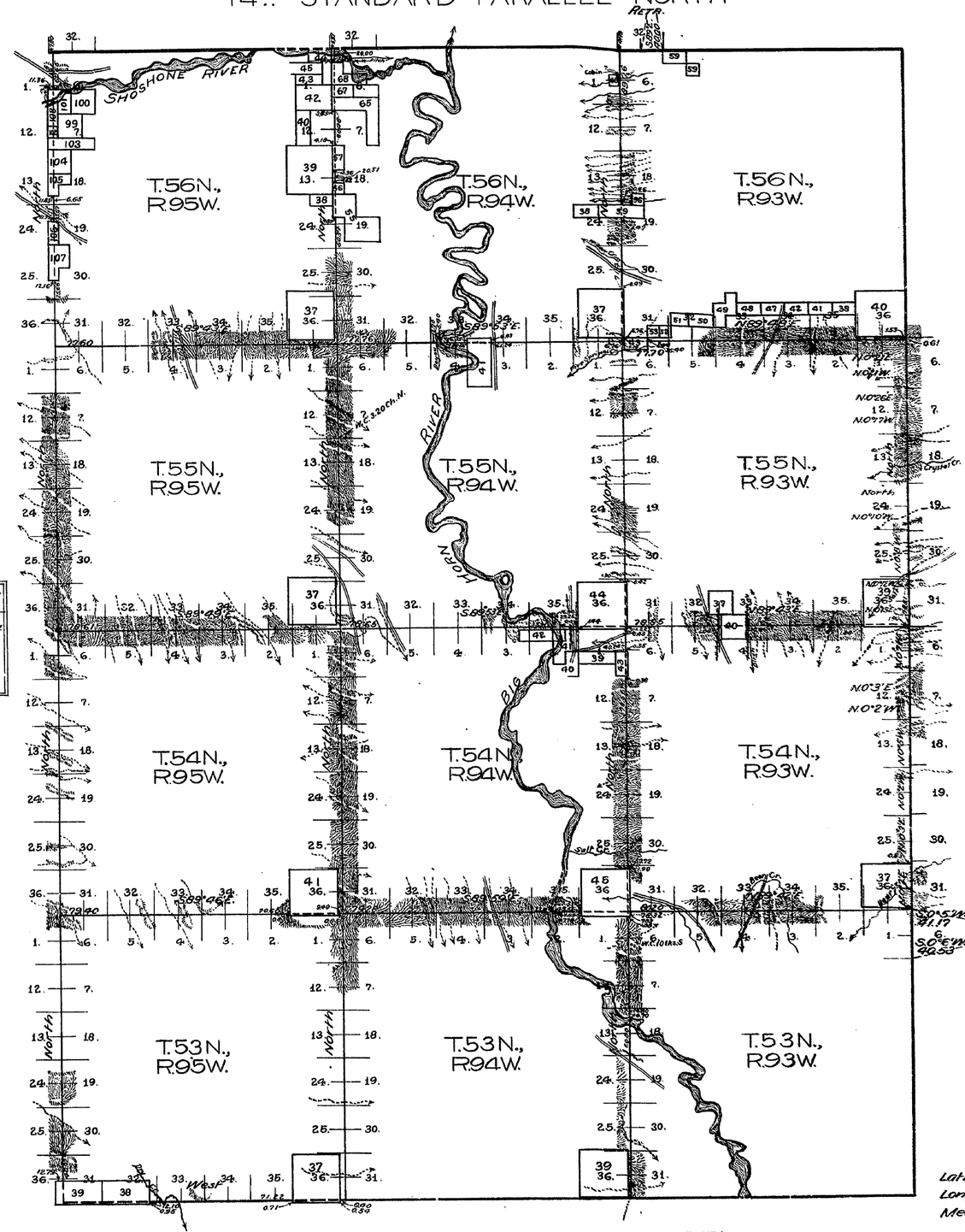

13TH STANDARD PARALLEL NORTH

11TH AUXILIARY MERIDIAN WEST

This Plat
of the Resurvey of
the 13th Standard Parallel North through R.95W.;
the 11th Auxiliary Meridian West through Ts.54&55N.;
the West and North boundaries of T.53N., R.95W.;
" " " " " " T.54N., R.95W.;
" " " " " " T.55N., R.95W.;
" " boundary of T.56N., R.95W.;
" " " " T.56N., R.94W.;
" " and North boundaries of T.53N., R.94W.;
" " " " " " T.54N., R.94W.;
" " " " " " T.55N., R.94W.;
" " boundary of T.56N., R.93W.;
" " and North boundaries of T.53N., R.93W.;
" " " " " " T.54N., R.93W.;
" " " " " " T.55N., R.93W.;
and the Retracing of
a part of the 11th Auxiliary Meridian West
through T.53N.; and a part of the 14th
Standard Parallel North through R.93W.
of the 6th Principal Meridian,
Wyoming,
is strictly conformable to field notes of the
resurvey thereof
by
Brunt and Burnham, U.S.D.S.,
under their
Contract No. 294,
dated July 20, 1903,
which have been examined, approved and
filed in this office.
U.S. Surv. Gen'ls Office,
Cheyenne, Wyoming,
September 1, 1905

Alpheus P. Hanson
U.S. Surv. Gen'l.

Table of Mileage.

Survs. Designated	Amount Mls. Chs. Lks.	When Surveyed
Stand. Lines Resur.	18 - 00 - 00	Apr. 1 - May 21, 1904
" " Retr.	1 - 41 - 70	October 11 , "
Township " Resur.	126 - 22 - 25	Sept. 9, 03 - June 1, "
Connections	2 - 40 - 26	September 12 , "

Latitude 44°31'N.
Longitude 107°58'W.
Mean Mag. Decl. 18°15'E.

2896

C.W.N.

Survey accepted by the Hon. Commissioner in this letter of Oct 26. 1905