36

2930

(4-675 a)

38-a

Supplemental Plat

Resurvey Township No. 55 North, Range No. 96 West of the Sixth Principal Meridian, Wyoming

Office of U.S. Surveyor General
Cheyenne, Wyoming
May 19 1913

This Supplemental Plat, showing subdivision of Tracts of resurveyed T. 55 N., R. 96 W., survey and plat approved December 6, 1905, into its legal subdivisions or aliquot parts, has been prepared in compliance with instructions contained in G.L.O. Letter "E", dated March 27, 1913, and is hereby approved.

Surveyor General

Areas in Acres	
Public Land	
Indian Reservation	
Indian Allotments	
Mineral Claims	
Water Surface	
Total Area	

Scale 40 Chains to an inch

Mean Magnetic Declination

Surveys Designated	By Whom Surveyed	Contract No.	Contract Date	Amount of Surveys Mls.	chs.	lks.	When Surveyed Begun	Completed

The above map of Township No. Range No. of the Meridian is strictly conformable to the field notes of the survey thereof on file in this office, which have been examined and approved

U.S. Surveyor General's Office.

Surveyor General.

1900 # B

Accepted by the Hon. Commissioner in his letter E June 20, 1913.
Duplicate plat mailed to Buffalo Land Office, June 23, 1913.

55-96

2931

Supplemental Plat.

Index to segregated lots.

Resurvey Township No 55 North, Range No 96 West of the 6th Principal Meridian, Wyoming.

Contract No 295, Walter E. Hoffman, Feb 17 1904.

Resurvey.		Original Survey.					
Lot No	Area.	T.	R.	Sec.	Subdivision.	Entry Kind	Entry No	Entryman.
37	640.00	SS	96	36	All.	SS		Wyoming.
38	640.00	,,	,,	16	All.	,,		,,
39	41.52	,,	,,	17	NW¼NE¼	SL		,,
40	453.41	,,	,,	8	N½ & W½SE¼ & NE¼SW¼	,,		,,
41	40.34	,,	,,	9	NW¼NW¼	,,		,,
42	40.34	,,	,,	7	NE¼NE¼	,,		,,
43	314.87	,,	,,	6	S½NW¼ & W½SW¼ & NE¼SW¼ & NW¼SE¼ & S½SE¼	,,		,,
117	283.48	56	,,	4	E½NW¼ & E½SW¼ & W½NE¼ & NW¼SE¼	,,		,,
118	286.00	,,	,,	5	E½NW¼ & W½NE¼ & W½SE¼ & SE¼SE¼	,,		,,

The above supplemental plat of the resurvey of T. 55 N. R. 96 W. being an index to the lots segregated and lotted by the original public survey, has been prepared in strict conformity to the field notes of the accepted resurvey on file in this office which have been examined and approved.

Surveyor General's Office,
Cheyenne, Wyo., November 2, 1907.

Septimus J. Larson
Surv. Genl for Wyoming.

1900

55-96

36.

Click Here for Field Notes

38
See 38 a

2929

(4-675½)

Resurvey Township No. 55 North, Range No. 96 West of the 6th Principal Meridian, Wyoming.



Meanders of

Posts	Courses	Ch.s Lk.s	Posts	Courses	Ch.s Lk.s	Posts	Courses	Ch.s Lk.s

Private Land Claims

Number	Area Total	Area In Township
37	640.00 Acres	640.00 Acres.
38	640.00 "	640.00 "
39	41.52 "	41.52 "
40	453.41 "	453.41 "
41	40.34 "	40.34 "
42	40.34 "	40.34 "
43	314.87 "	212.50 "
117 (96-96)	283.98 "	274.94 "
118 " "	286.00 "	277.99 "
	Total	2621.09 "

Latitude 44°41' N.
Longitude 108°22' W.
Mean Mag. Decl. 17°54' E.

Public Land 20355.37 Acres; Private Land Claims 2621.04 Acres; Total number of Acres 22976.41

Surveys Designated	By Whom Surveyed	Date of Contract No.	Amount of Surveys M.	Ch.s	Lk.s	When Surveyed
Resurvey M.&W. Township lines	Walter E. Hoffman	235, Feb. 17, 1904	17	77	60	July 6-10- 1904
Resurvey Subdivisions	" " "	" " "	58	51	12	Sept. 12-22, 1904
Corrections	" " "	" " "	1	12	06	" " "
Private Land Claims	" " "	" " "	51	59	49	" 5-11, "
East Boundary	Brunt & Burnham	294, July 20, 1903	6	00	00	May 25, 1904

C. W. H. Computer.
F. A. Q. Tracing & Lettering

THE NORMA STEERS CO. LITHO. WASHINGTON, D. C.

The above Map of Resurvey of Township No. 55 North, of Range No. 96 West of the 6th Principal Meridian, Wyoming, is strictly conformable to the field notes of the survey thereof on file in this Office which have been examined and approved.

Surveyor General's Office
Cheyenne, Wyoming, Dec. 6th, 1906.

Stephen P. Harrison
Sur. Gen.

Survey accepted by the Stock Commission in his letter E, Feb. 8, 1906. Triplicate plat forwarded to Buffalo Land Office August 27, 1906.

55-96

1900A

(214)

Click Here for Field Notes

2928

62

TOWNSHIP No. 55 NORTH. RANGE No. 96 WEST of the 6th Principal MERIDIAN.

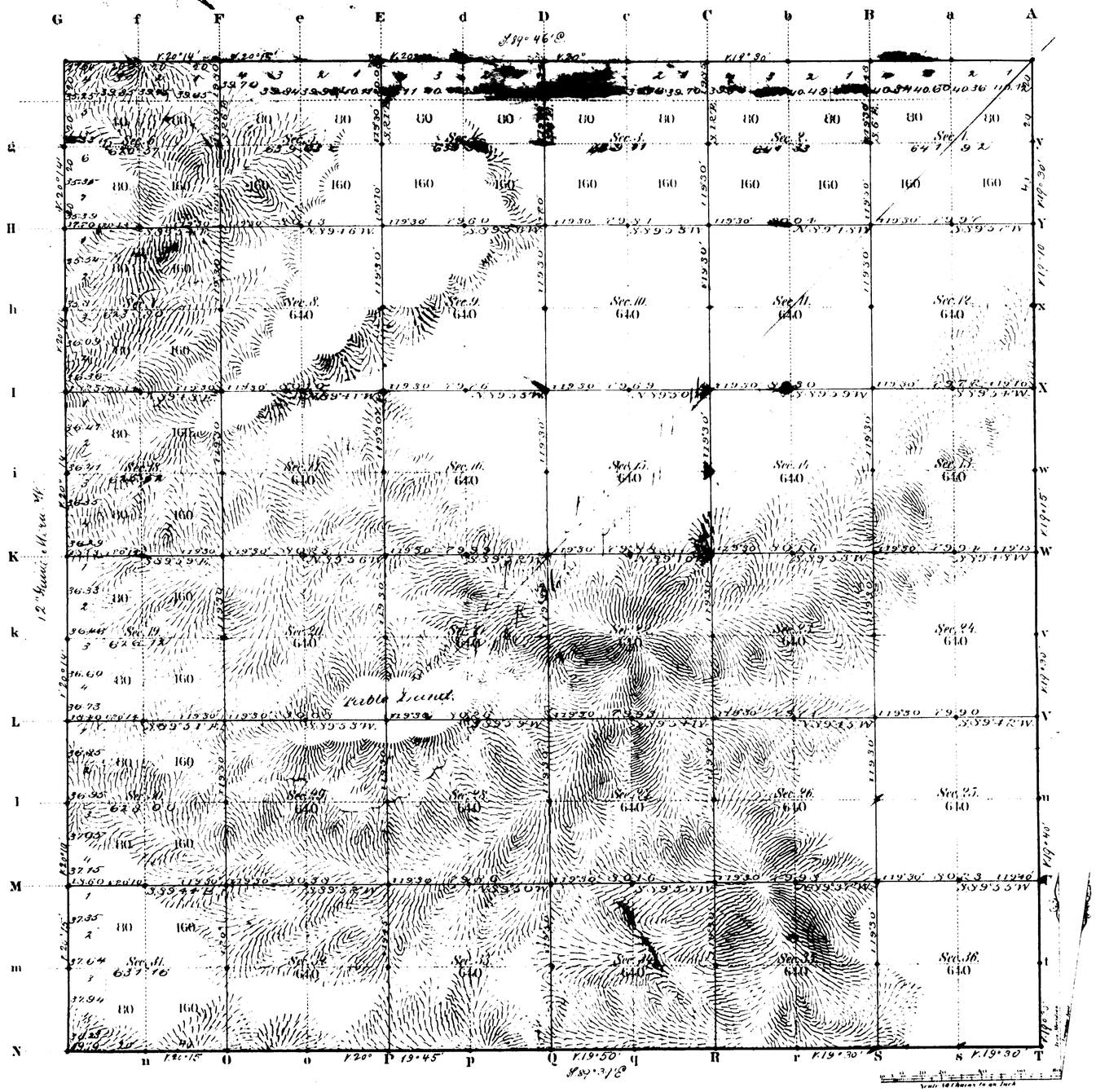

Total number of Acres 22,957.14

Surveys Designated	By Whom Surveyed	Date of Contract	Amount of Surveys Mls	Chs	Lks	When Surveyed	Magnetic Declination
U.S.M. Township lines	Theo. Bringe	July 13, 1892	17	76	83	May 21–24, 1893	19° 35' East
Subdivisions	" "	" "	59	71	36	June 30–July 6 "	19° 30' " "
Connections							
12th Guide M.M.	" "	" "	6	00	00	May 11 & 12, 1893	

The above Map of Township No. 55 North Range No. 96 West of the Sixth Principal Meridian Wyoming Territory is strictly conformable to the field notes of the survey thereof on file in this Office, which have been examined and approved

Surveyor General's Office,
Cheyenne Wyoming.
January 5th 1894

Edw. C. Darcy
Dep. Surv.

A. Hoen & Co. Lith. Balt. Md.

1900

55

36
Indexed

4848

34

RESURVEY
TOWNSHIP EXTERIORS

Scale: 1 inch = 160 Chains.

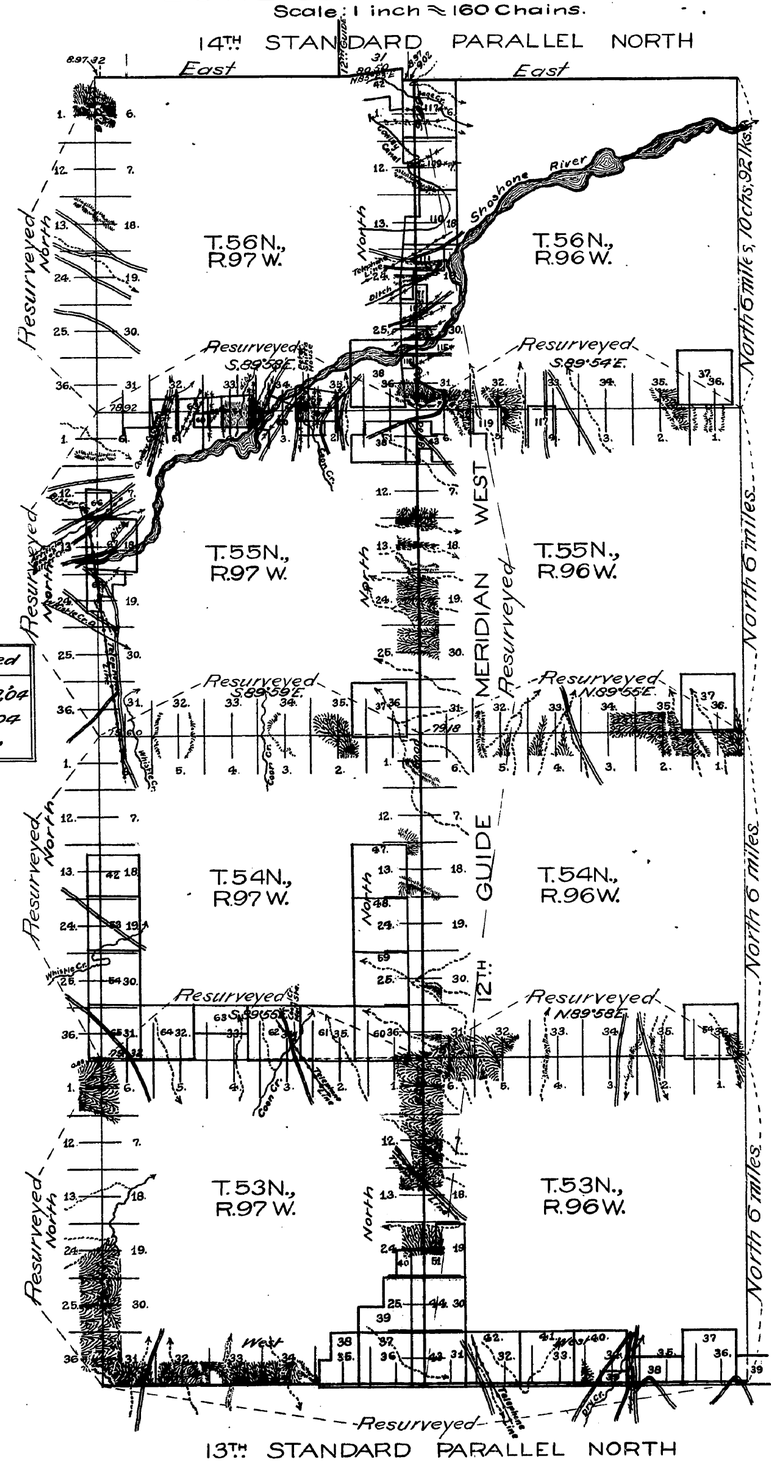

Table of Mileage

Surveys Designated	Amount Mls.	Chs.	Lks.	When Surveyed
Standard lines resur.	36	10	9	June 29-July 7, '04
Township " "	60	12	1	July 8-20, 1904
Connections		17	99	July 7-20, "

This Plat
of the Resurvey of
the 13th Standard Parallel North through Rgs. 96 and 97 W.;
the 12th Guide Meridian West through Tps. 53, 54, 55 and 56 N.;
and the North boundary of T. 53 N., R. 96 W.; the North
boundary of T. 54 N., R. 96 W.; the North boundary of
T. 55 N., R. 96 W.;
the West and North boundaries of T. 53 N., R. 97 W.;
" " " " " " T. 54 N., R. 97 W.;
" " " " " " T. 55 N., R. 97 W.;
and the West boundary of T. 56 N., R. 97 W. of the
6th Principal Meridian,
Wyoming,
is strictly conformable to the field notes of the re-survey
thereof
by
Walter E. Hoffman, U.S.D.S.,
under his
Contract No. 295, dated Feb. 17, 1904.
which have been examined, approved and filed in this
office.
U.S. Surv. Gen'ls Office,
Cheyenne, Wyoming,
December 6th, 1905

Latitude 44°31'N.
Longitude 108°22'W.
Mean Mag. Decl. 18°00'E.

Alex. P. Hanson
U.S. Surv. Gen'l.

2900

Survey accepted by the Hon Commissioner in his letter "E," Feb 8, 1906.

(24)

2975

Click Here for Field Notes

70

EXTERIOR LINES.

Magnetic Variation East. Scale 3 miles to 1 inch

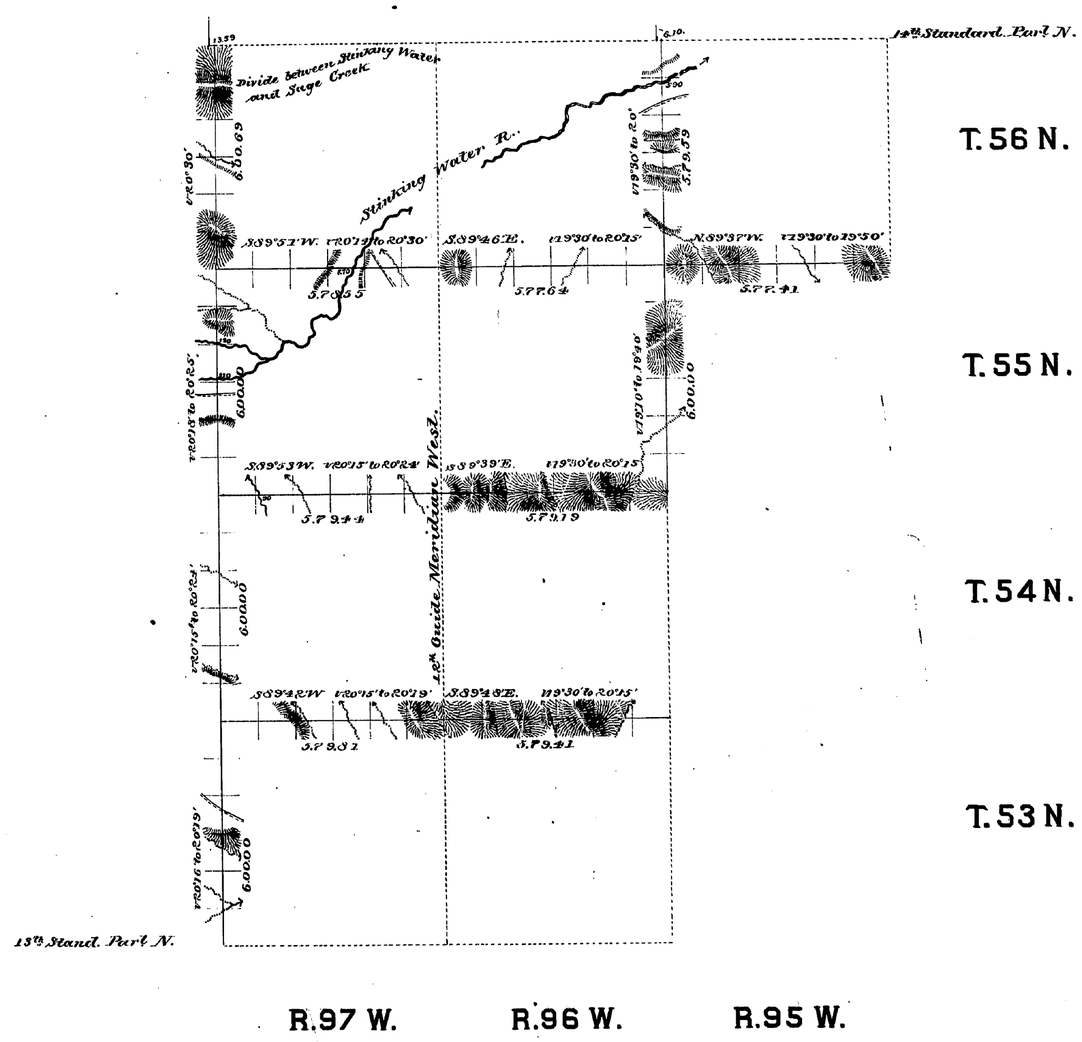

Surveys Designated	By Whom Surveyed	Date of Contract	Amount of Surveys Mls	Chs	Lks	When Surveyed
Exterior lines	Theo. Binge	July 13th 1882	77	71	73	May 19-31st 1883
Connections	" "	" " "		19	69	" " "

I hereby certify that the above diagram of the Exterior lines of Township 56 N. Range 95 W. and Townships 53, 54, 55 & 56 N. Ranges 96 & 97 W. of the 6th Principal Meridian Wyoming Territory, is strictly conformable to the field notes of the Survey thereof on file in this Office, which have been examined and approved

Surveyor General's Office
Cheyenne Wyoming
January 5th 1884

Edw. C. Bond
Sur. Gen.

1908

(214) 2973 Click Here for Field Notes

Tabulated

68

12TH GUIDE MERIDIAN WEST

In Townships 53, 54, 55 & 56 North, betw. Ranges 96 & 97, West of the 6th P.M., Wy Ty.

Scale 40 chs to 1 inch. Mag. Var. East.

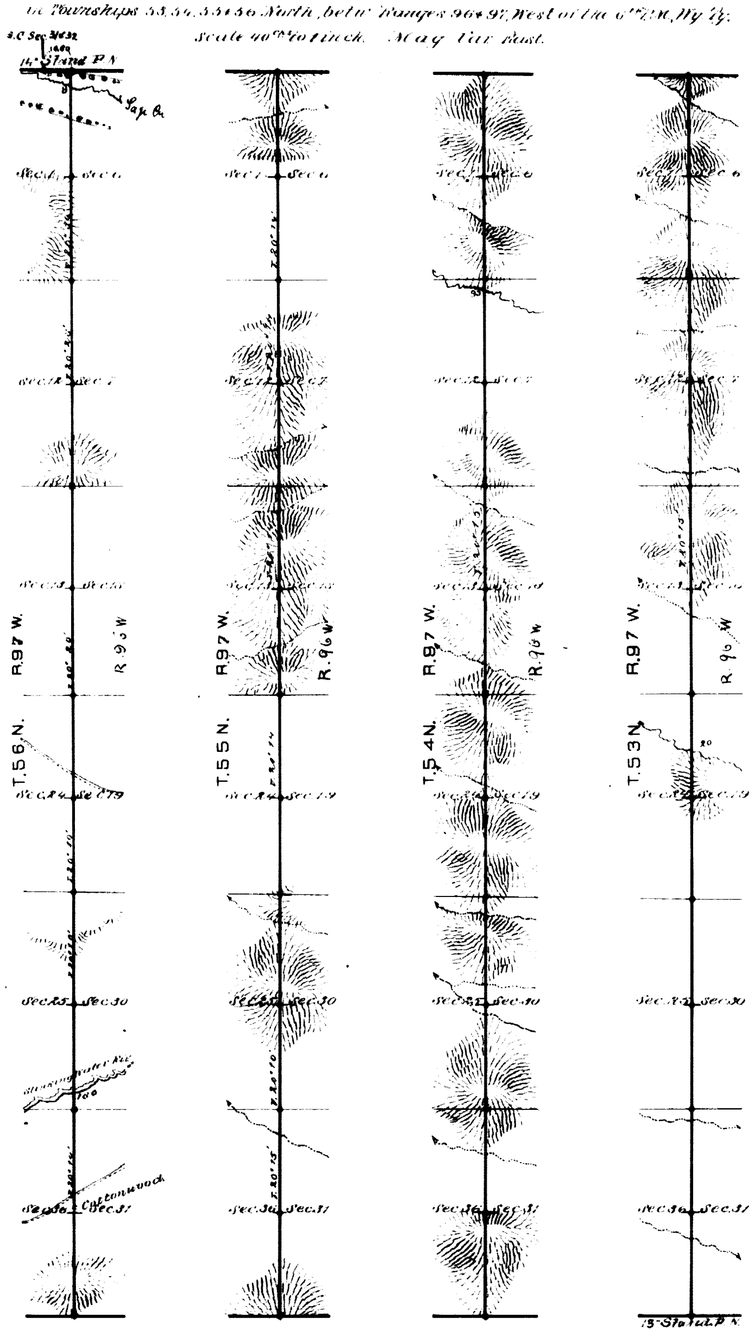

Survey Designated	By whom Surveyed	Date of contract.	Amount of Survey. Miles	Chains	Links	When Surveyed.
12th Guide Mer. W.	Wm. Berge	July 13, 1882	24	0	0	May 10 & 12 1883.

I hereby certify that the above diagram of the 12th Guide Meridian West, along the west boundaries of Townships 53, 54, 55 & 56 North, Range 96 West of the 6th Principal Meridian, Wyoming Territory, is strictly conformable to the field notes of the survey on file in this Office, which have been examined and approved.

Surveyor General's Office,
Cheyenne Wyoming.
January 5th 1888

Edw. C. Dawes
Sur. General.

1906