TOWNSHIP 56 NORTH, RANGE 94 WEST, OF THE SIXTH PRINCIPAL MERIDIAN, WYOMING.

SUPPLEMENTAL PLAT

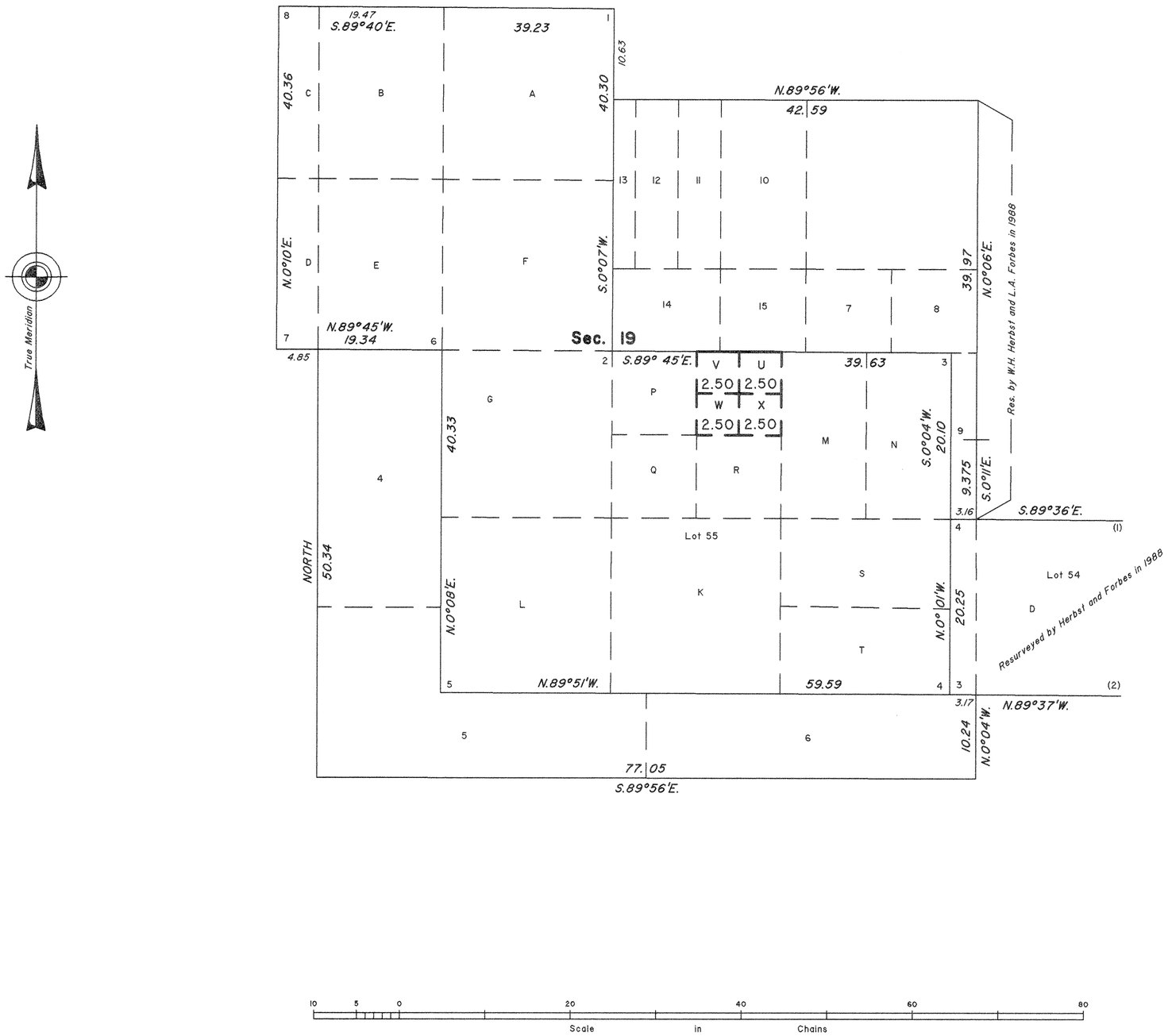

This plat showing a subdivision of lot 55-O, T. 56 N., R. 94 W., Sixth Principal Meridian, Wyoming, is based upon the plat approved September 1, 1905, and the plats accepted January 17, 1990, September 19, 1990, June 10, 1998, November 28, 2000, and April 23, 2001.

UNITED STATES DEPARTMENT OF THE INTERIOR
BUREAU OF LAND MANAGEMENT

Cheyenne, Wyoming August 28, 2003

This plat, showing amended lottings, is based upon the official records and, having been correctly prepared in accordance with the regulations of this Bureau, is hereby accepted.

For the Director

John P. Lee

Chief Cadastral Surveyor for Wyoming

S.S.S.

TOWNSHIP 56 NORTH, RANGE 94 WEST, OF THE SIXTH PRINCIPAL MERIDIAN, WYOMING.

SUPPLEMENTAL PLAT

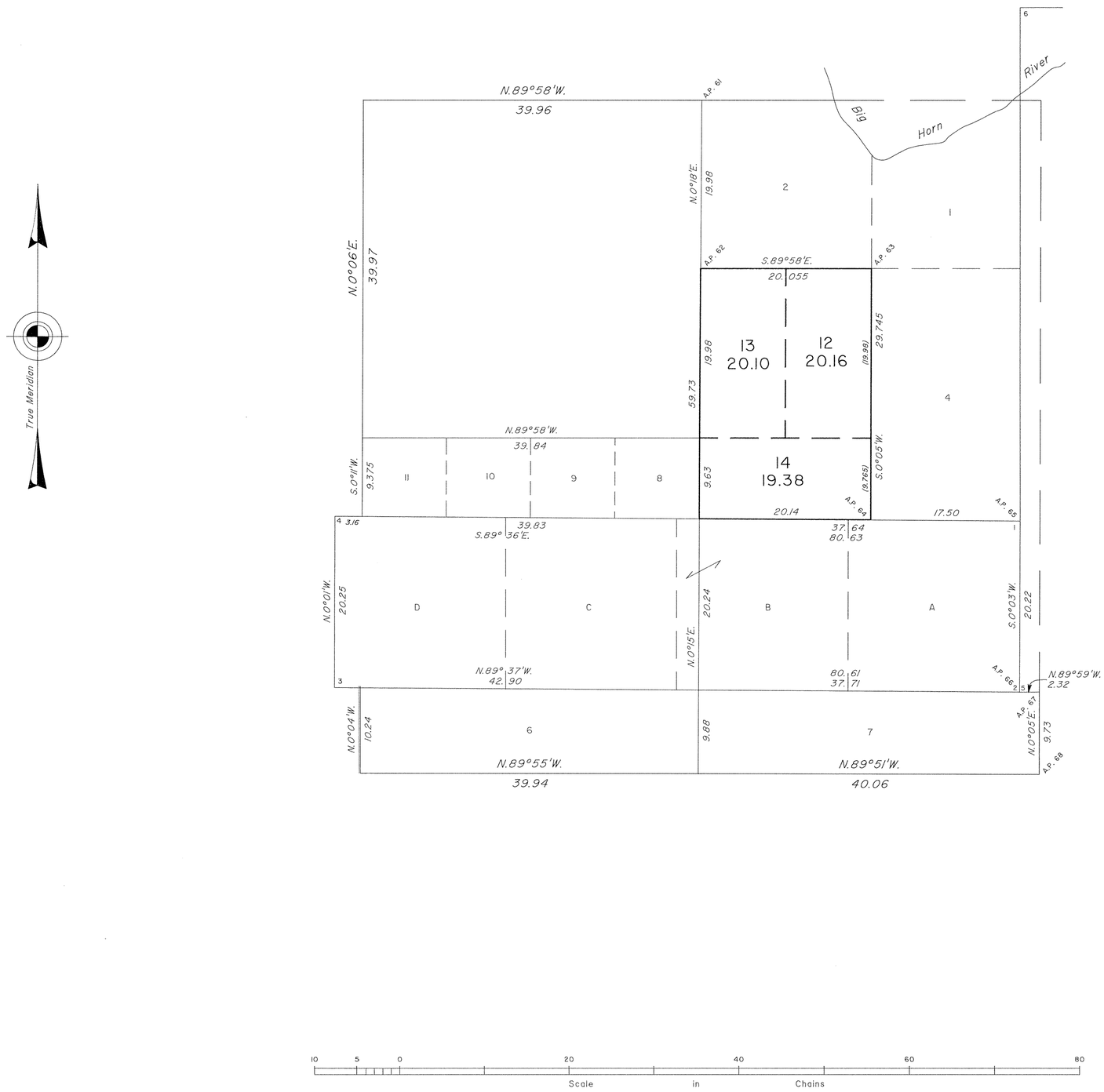

This plat showing the subdivision of original lot 3, section 20, T. 56 N., R. 94 W., Sixth Principal Meridian, Wyoming, is based on the plats approved September 1, 1905, September 15, 1964, and September 19, 1990.

UNITED STATES DEPARTMENT OF THE INTERIOR
BUREAU OF LAND MANAGEMENT

Cheyenne, Wyoming July 30, 2001

This plat, showing amended lottings, is based upon the official records and, having been correctly prepared in accordance with the regulations of this Bureau, is hereby accepted.

For the Director

John P. Lee

Chief Cadastral Surveyor for Wyoming

W.H.B.

OFFICIALLY FILED: August 1, 2001

TOWNSHIP 56 NORTH, RANGE 94 WEST, OF THE SIXTH PRINCIPAL MERIDIAN, WYOMING.

SUPPLEMENTAL PLAT

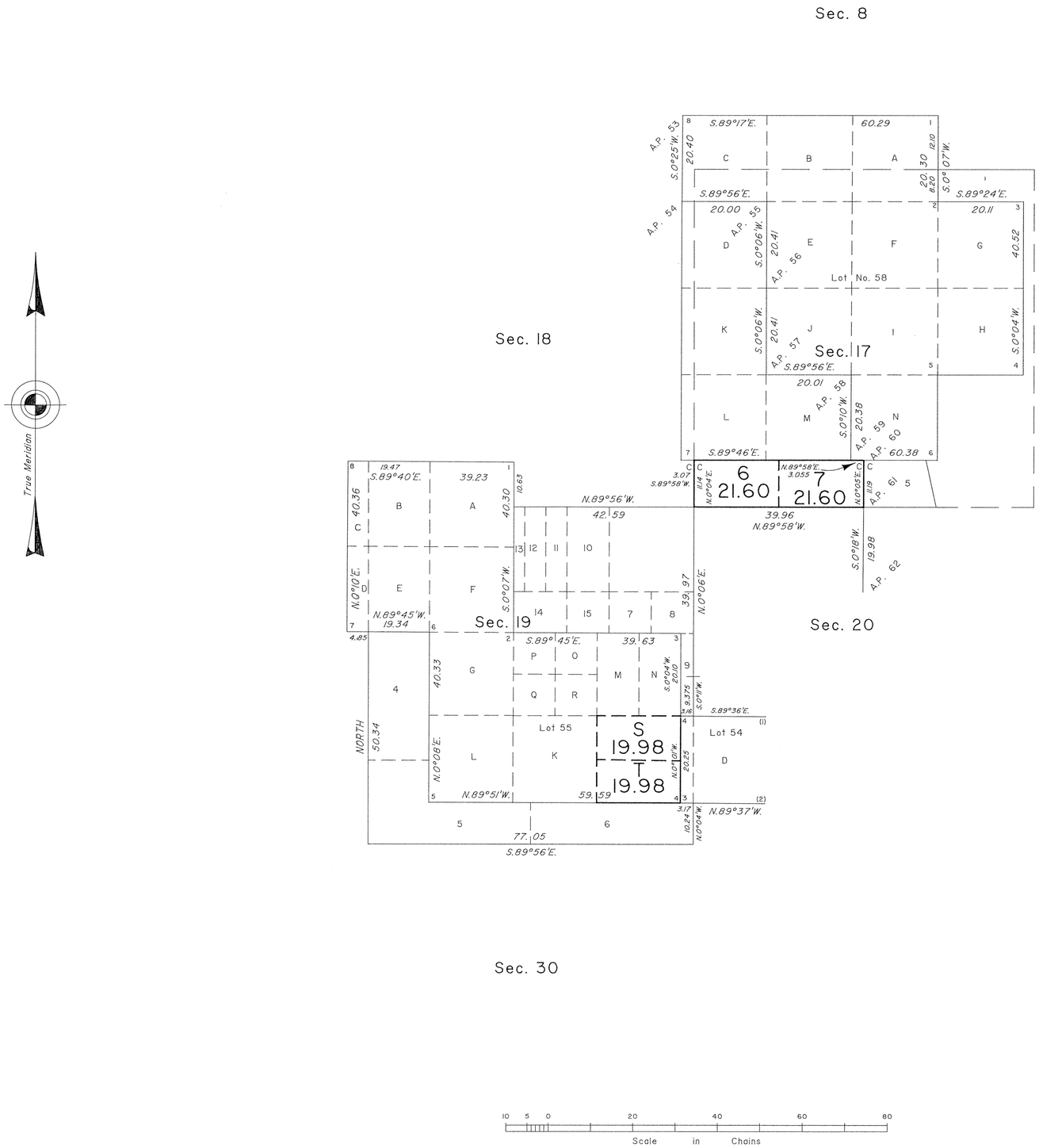

This plat showing a subdivision of original Lot 4, section 17, and Lot 55 J, section 19, T. 56 N., R. 94 W., Sixth Principal Meridian, Wyoming, is based upon the plat approved September 1, 1905, and the plats accepted January 17, 1990, September 19, 1990, June 10, 1998 and November 2, 2000.

UNITED STATES DEPARTMENT OF THE INTERIOR
BUREAU OF LAND MANAGEMENT

Cheyenne, Wyoming April 23, 2001

This plat, showing amended lottings, is based upon the official records, and having been correctly prepared in accordance with the regulations of the Bureau, is hereby accepted.

For the Director

John P. Lee

Chief Cadastral Surveyor for Wyoming

W.H.B.

1866 T

OFFICALLY FILED: April 23, 2001

LZM

TOWNSHIP 56 NORTH, RANGE 94 WEST, OF THE SIXTH PRINCIPAL MERIDIAN, WYOMING.

SUPPLEMENTAL PLAT

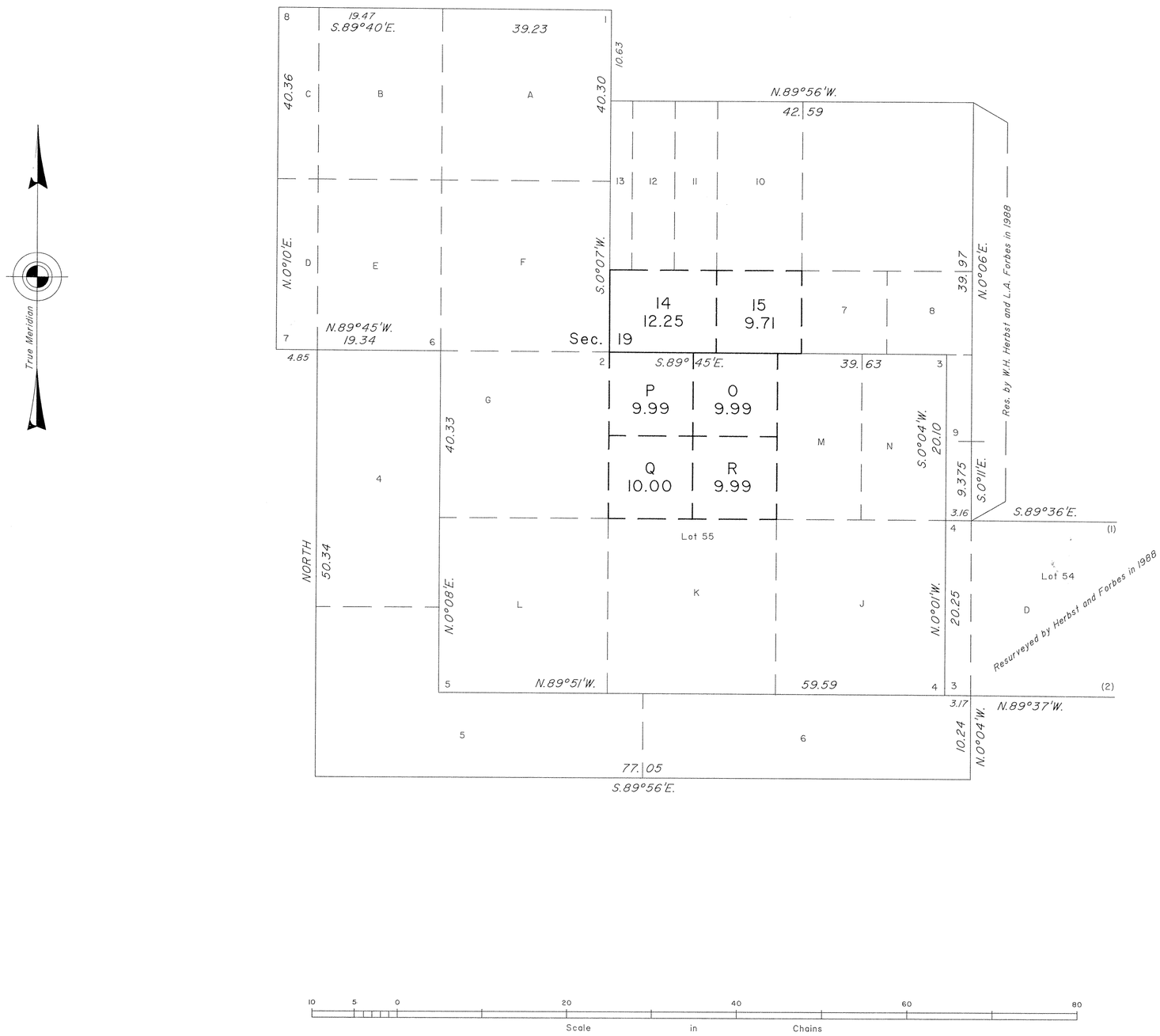

This plat showing a subdivision of original lot 2 and lot 55-H, T. 56 N., R. 94 W., Sixth Principal Meridian, Wyoming, is based upon the plat approved September 1, 1905, and the plats accepted January 17, 1990, September 19, 1990 and June 10, 1998.

UNITED STATES DEPARTMENT OF THE INTERIOR
BUREAU OF LAND MANAGEMENT

Cheyenne, Wyoming November 2, 2000

This plat, showing amended lottings, is based upon the official records and, having been correctly prepared in accordance with the regulations of this Bureau, is hereby accepted.

For the Director

John P. Lee

Chief Cadastral Surveyor for Wyoming

W.H.B.

TOWNSHIP 56 NORTH, RANGE 94 WEST, OF THE SIXTH PRINCIPAL MERIDIAN, WYOMING.

SUPPLEMENTAL PLAT

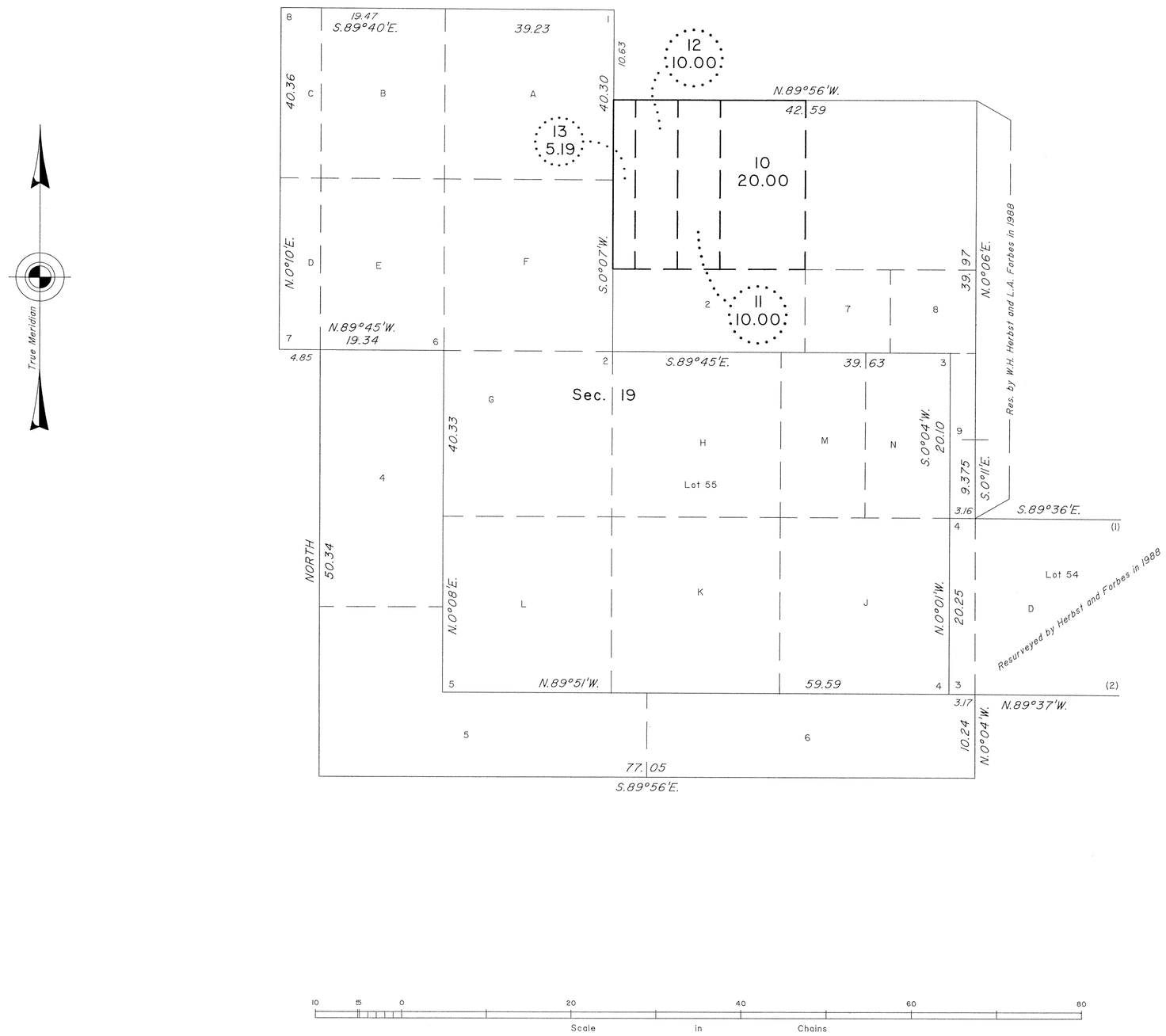

This plat showing a subdivision of original lot 1, T. 56 N., R. 94 W., Sixth Principal Meridian, Wyoming, is based upon the plat approved September 1, 1905, and the plats accepted January 17, 1990, and September 19, 1990.

UNITED STATES DEPARTMENT OF THE INTERIOR
BUREAU OF LAND MANAGEMENT

Cheyenne, Wyoming June 10, 1998

This plat, showing amended lottings, is based upon the official records and, having been correctly prepared in accordance with the regulations of this Bureau, is hereby accepted.

For the Director

Jerry L. Mesick

Acting Chief Cadastral Surveyor for Wyoming

W.H.B.

JLM

OFFICIALLY FILED: July 20, 1998

TOWNSHIP 56 NORTH, RANGE 94 WEST, OF THE SIXTH PRINCIPAL MERIDIAN, WYOMING.

SUPPLEMENTAL PLAT

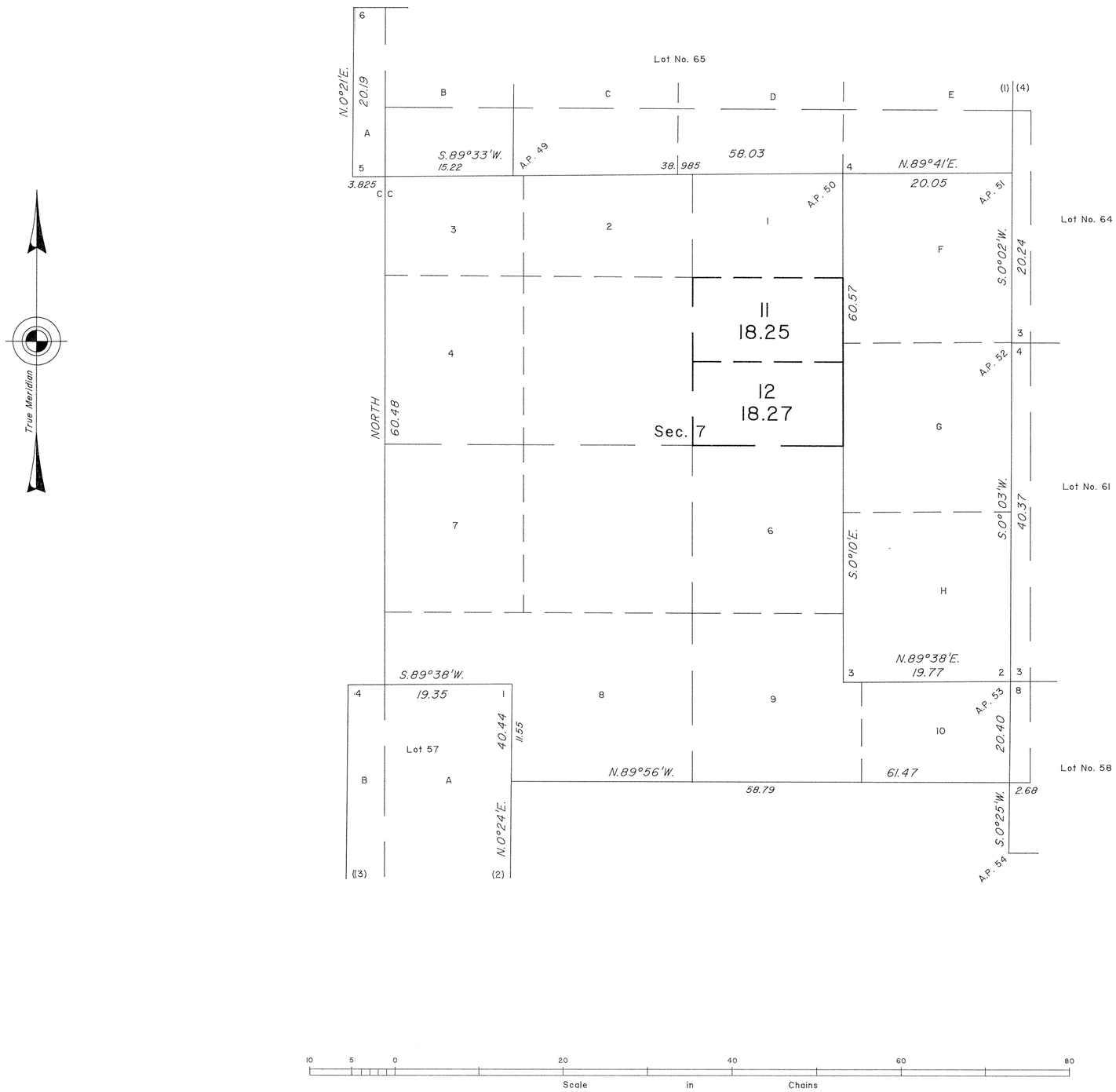

This plat showing a subdivision of original Lot 5, Section 7, T. 56 N., R. 94 W., Sixth Principal Meridian, Wyoming, is based upon the plats approved September 1, 1905, September 13, 1911 and January 10, 1923, and the plats accepted September 15, 1964 and September 19, 1990.

UNITED STATES DEPARTMENT OF THE INTERIOR
BUREAU OF LAND MANAGEMENT

Cheyenne, Wyoming August 14, 1991

This plat, showing amended lottings, is based upon the official records and, having been correctly prepared in accordance with the regulations of this Bureau, is hereby accepted.

For the Director

John P. Lee

Chief Cadastral Surveyor for Wyoming

W.H.B.

OFFICIALLY FILED: August 14, 1991

7884 Click Here for Field Notes

ORIGINAL

TOWNSHIP 56 NORTH, RANGE 94 WEST, OF THE SIXTH PRINCIPAL MERIDIAN, WYOMING.

DEPENDENT RESURVEY AND SUBDIVISION OF SECTIONS

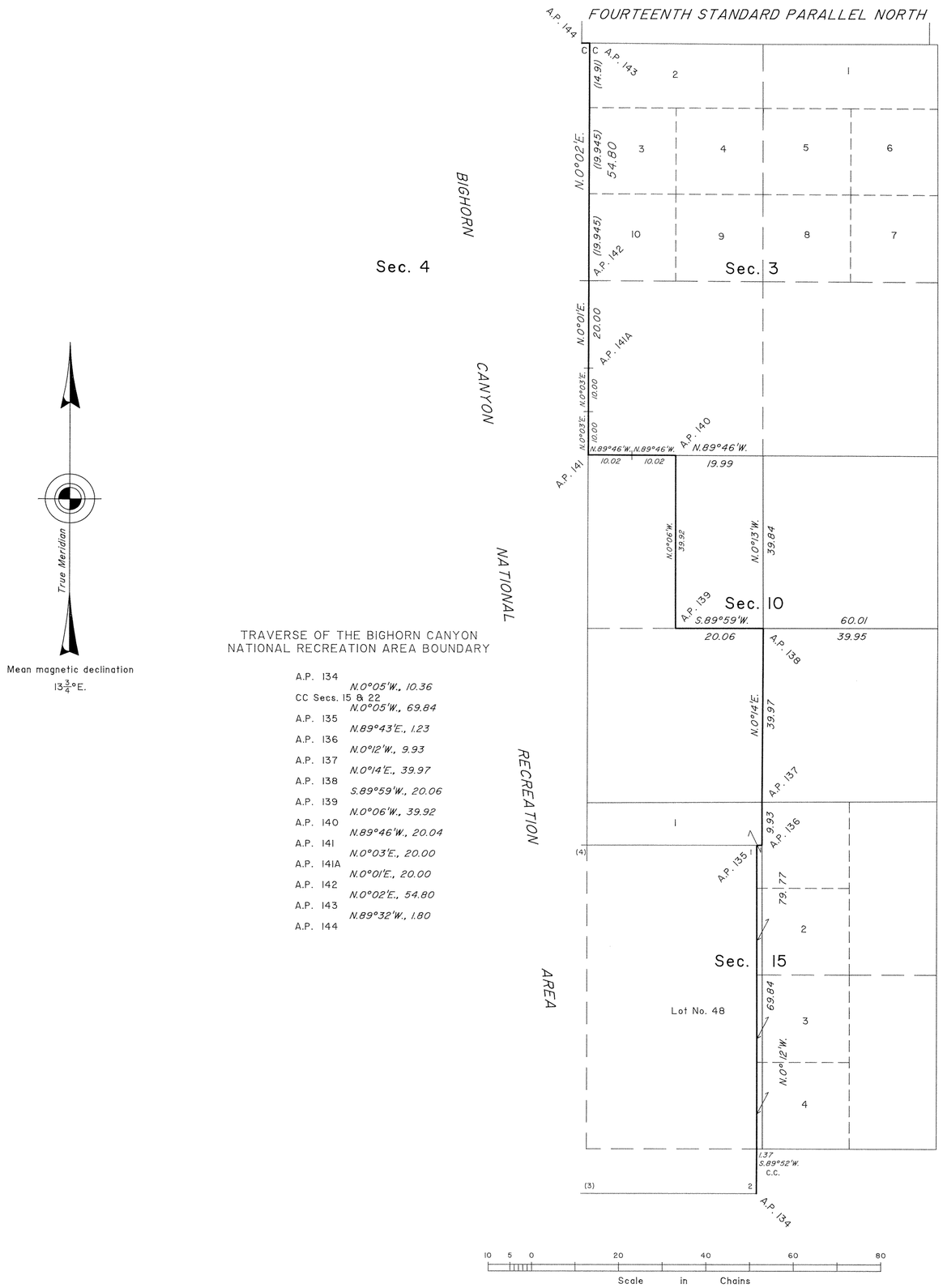

TRAVERSE OF THE BIGHORN CANYON NATIONAL RECREATION AREA BOUNDARY

A.P. 134	
	N.0°05'W., 10.36
CC Secs. 15 & 22	
	N.0°05'W., 69.84
A.P. 135	
	N.89°43'E., 1.23
A.P. 136	
	N.0°12'W., 9.93
A.P. 137	
	N.0°14'E., 39.97
A.P. 138	
	S.89°59'W., 20.06
A.P. 139	
	N.0°06'W., 39.92
A.P. 140	
	N.89°46'W., 20.04
A.P. 141	
	N.0°03'E., 20.00
A.P. 141A	
	N.0°01'E., 20.00
A.P. 142	
	N.0°02'E., 54.80
A.P. 143	
	N.89°32'W., 1.80
A.P. 144	

A history of surveys is contained in the field notes.

Portions of the north and west boundaries, and Lot 41, T. 55 N., R. 94 W., were dependently resurveyed by William H. Herbst during the resurvey of adjacent townships, executed concurrently under this same group.

This plat, in five sheets, represents the dependent resurvey of portions of certain lots, south boundary and subdivisional lines designed to restore the corners in their true original locations according to the best available evidence, and the subdivision of certain sections and the metes and bounds survey of the Bighorn Canyon National Recreation Area Boundary, from Angle Points 45 through 80 and Angle Points 123 through 144, T. 56 N., R. 94 W., Sixth Principal Meridian, Wyoming.

The lottings and areas are as shown on the plat approved September 1, 1905, the supplemental plats approved September 13, 1911 and January 10, 1923, and supplemental plat accepted September 15, 1964.

Survey executed by William H. Herbst and Lynn A. Forbes, Cadastral Surveyors, beginning August 8, 1987, and completed April 22, 1988, pursuant to Special Instructions dated July 1, 1987, for Group No. 503, Wyoming.

UNITED STATES DEPARTMENT OF THE INTERIOR
BUREAU OF LAND MANAGEMENT

Cheyenne, Wyoming September 19, 1990

This plat is strictly conformable to the approved field notes, and the survey, having been correctly executed in accordance with the requirements of law and the regulations of this Bureau, is hereby accepted.

For the Director

John P. Lee

Chief Cadastral Surveyor for Wyoming

W.H.B.

1866 L

7885

ORIGINAL

TOWNSHIP 56 NORTH, RANGE 94 WEST, OF THE SIXTH PRINCIPAL MERIDIAN, WYOMING.

DEPENDENT RESURVEY AND SURVEY

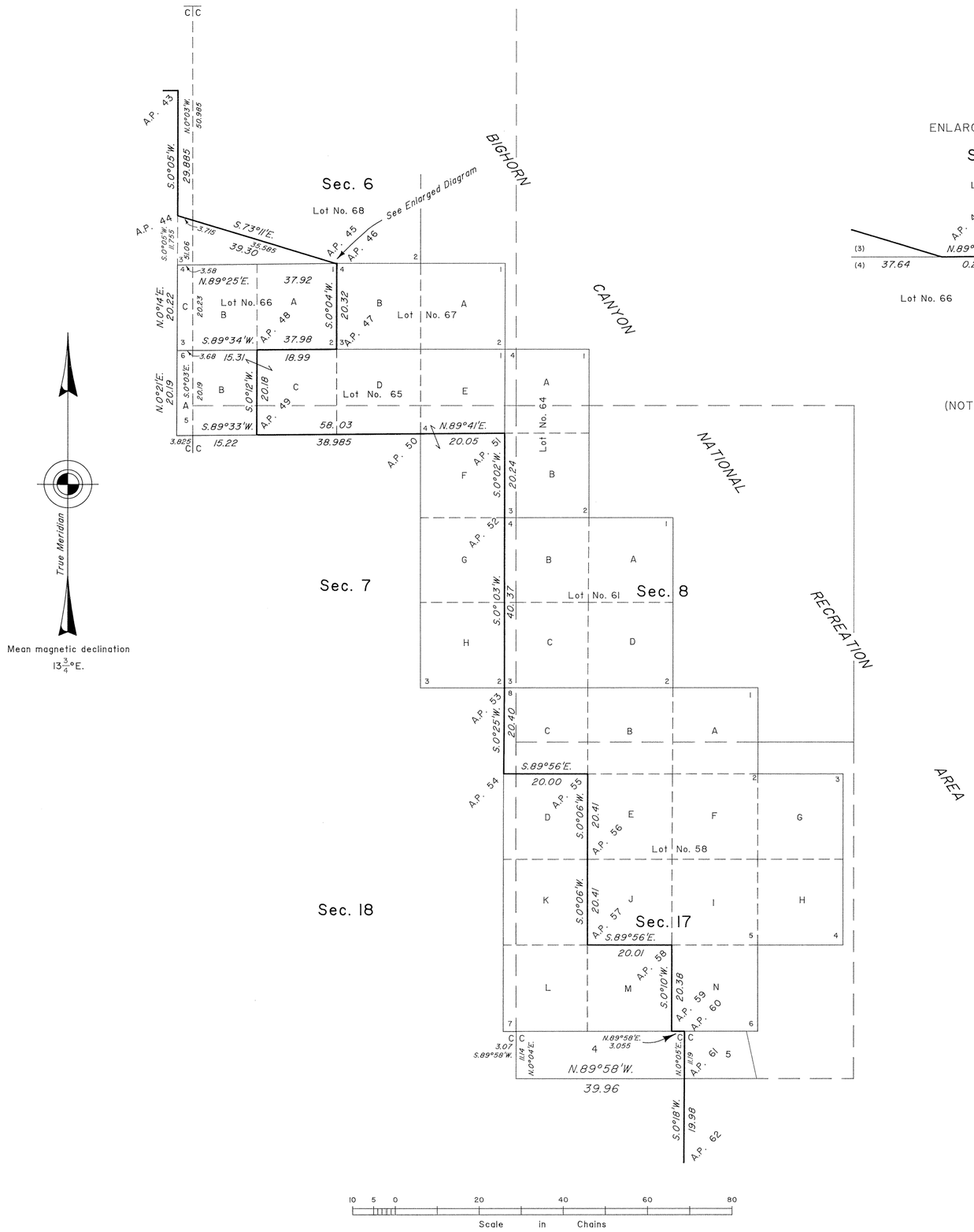

ENLARGED DIAGRAM

Sec. 6

Lot No. 68

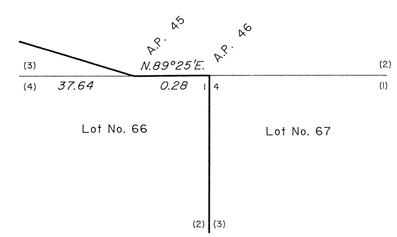

(NOT TO SCALE)

Reference should be made to Sheet No. 1 for survey information.

UNITED STATES DEPARTMENT OF THE INTERIOR
BUREAU OF LAND MANAGEMENT

Cheyenne, Wyoming September 19, 1990

This plat is strictly conformable to the approved field notes, and the survey, having been correctly executed in accordance with the requirements of law and the regulations of this Bureau, is hereby accepted.

For the Director

John P. Lee

Chief Cadastral Surveyor for Wyoming

W.H.B.

1866 M

7886

ORIGINAL

TOWNSHIP 56 NORTH, RANGE 94 WEST, OF THE SIXTH PRINCIPAL MERIDIAN, WYOMING.

DEPENDENT RESURVEY AND SUBDIVISION OF SECTIONS

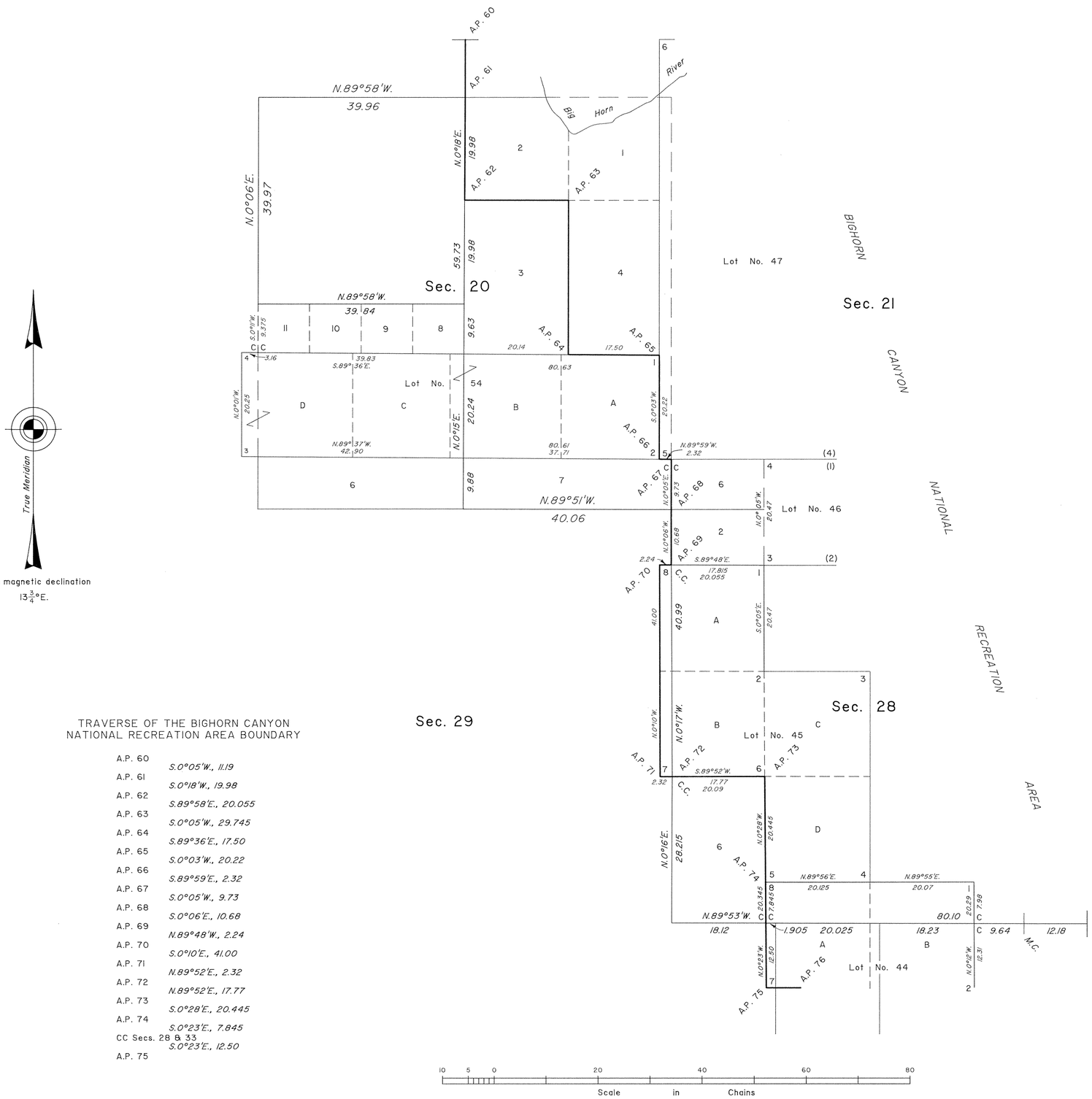

Reference should be made to Sheet No. 1 for survey information.

TRAVERSE OF THE BIGHORN CANYON NATIONAL RECREATION AREA BOUNDARY

A.P. 60	
	S.0°05'W., 11.19
A.P. 61	
	S.0°18'W., 19.98
A.P. 62	
	S.89°58'E., 20.055
A.P. 63	
	S.0°05'W., 29.745
A.P. 64	
	S.89°36'E., 17.50
A.P. 65	
	S.0°03'W., 20.22
A.P. 66	
	S.89°59'E., 2.32
A.P. 67	
	S.0°05'W., 9.73
A.P. 68	
	S.0°06'E., 10.68
A.P. 69	
	N.89°48'W., 2.24
A.P. 70	
	S.0°10'E., 41.00
A.P. 71	
	N.89°52'E., 2.32
A.P. 72	
	N.89°52'E., 17.77
A.P. 73	
	S.0°28'E., 20.445
A.P. 74	
	S.0°23'E., 7.845
CC Secs. 28 & 33	
	S.0°23'E., 12.50
A.P. 75	

UNITED STATES DEPARTMENT OF THE INTERIOR
BUREAU OF LAND MANAGEMENT

Cheyenne, Wyoming September 19, 1990

This plat is strictly conformable to the approved field notes, and the survey, having been correctly executed in accordance with the requirements of law and the regulations of this Bureau, is hereby accepted.

For the Director

John P. Lee

Chief Cadastral Surveyor for Wyoming

W.H.B.

DDB

1866 N

7887

ORIGINAL

SHEET 4 OF 5

TOWNSHIP 56 NORTH, RANGE 94 WEST, OF THE SIXTH PRINCIPAL MERIDIAN, WYOMING.

DEPENDENT RESURVEY AND SUBDIVISION OF SECTIONS

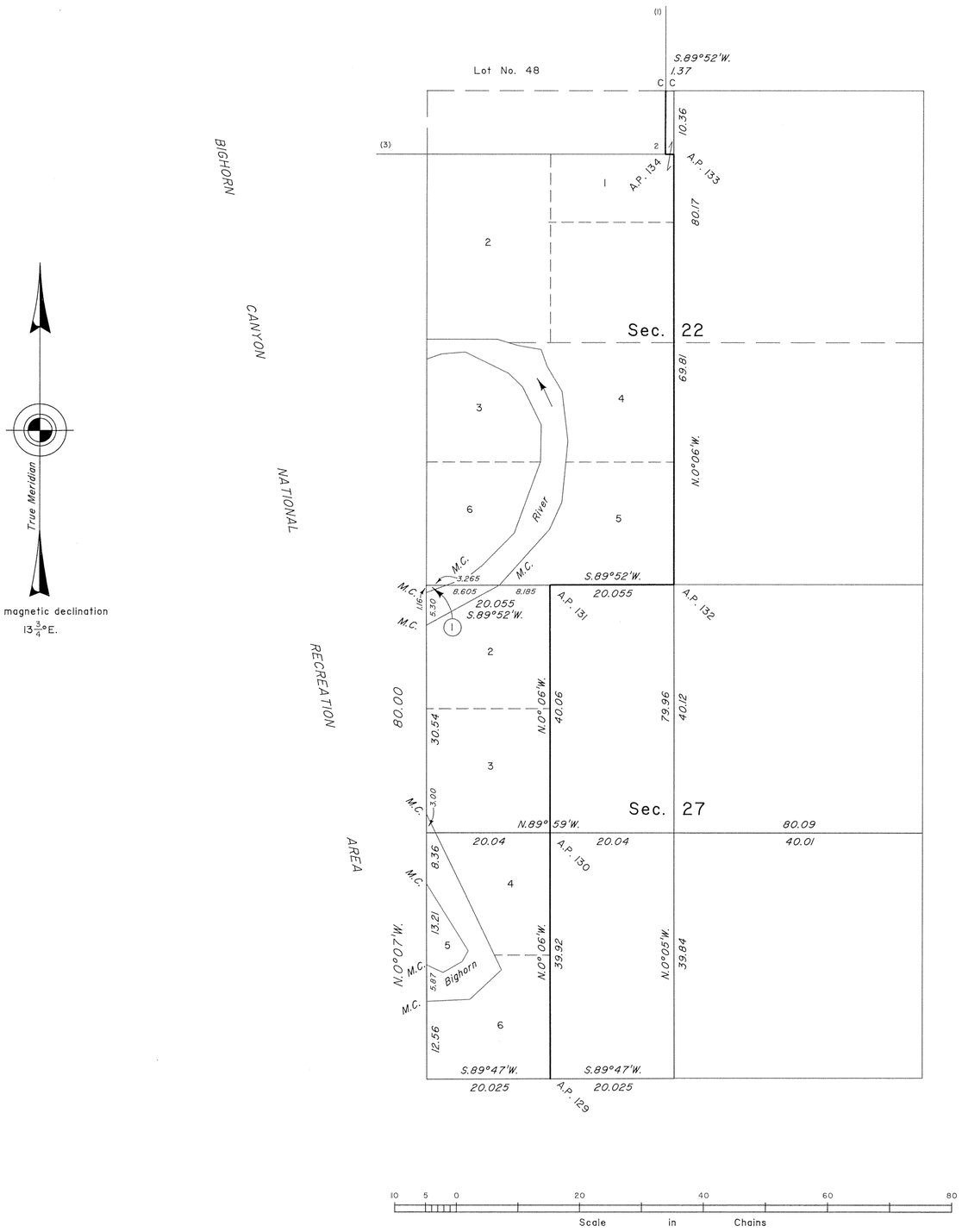

TRAVERSE OF THE BIGHORN CANYON
NATIONAL RECREATION AREA BOUNDARY

A.P. 129	N.0°06'W., 39.92
A.P. 130	N.0°06'W., 40.06
A.P. 131	N.89°52'E., 20.055
A.P. 132	N.0°06'W., 69.81
A.P. 133	S.89°35'W., 1.38
A.P. 134	N.0°05'W., 10.36
CC Secs. 15 & 22	

Reference should be made to Sheet No. 1 for survey information.

UNITED STATES DEPARTMENT OF THE INTERIOR
BUREAU OF LAND MANAGEMENT

Cheyenne, Wyoming September 19, 1990

This plat is strictly conformable to the approved field notes, and the survey, having been correctly executed in accordance with the requirements of law and the regulations of this Bureau, is hereby accepted.

For the Director

John P. Lee

Chief Cadastral Surveyor for Wyoming

W.H.B.

1866 0

7888

ORIGINAL

SHEET 5 OF 5

TOWNSHIP 56 NORTH, RANGE 94 WEST, OF THE SIXTH PRINCIPAL MERIDIAN, WYOMING.

DEPENDENT RESURVEY AND SUBDIVISION OF SECTIONS

BIGHORN CANYON NATIONAL RECREATION AREA

TRAVERSE OF THE BIGHORN CANYON NATIONAL RECREATION AREA BOUNDARY

A.P. 74	
	S.0°23'E., 7.845
CC Secs. 28 & 33	
	S.0°23'E., 12.50
A.P. 75	
	N.89°50'E., 6.59
A.P. 76	
	S.0°14'E., 7.54
A.P. 77	
	N.89°52'W., 5.165
A.P. 78	
	S.7°58'W., 20.185
E-W Center Line Sec. 33	
	S.7°58'W., 20.185
A.P. 79	
	S.7°58'W., 13.94
A.P. 79A	
	S.5°39'W., 6.23 (Chord)
A.P. 80	

TRAVERSE OF THE BIGHORN CANYON NATIONAL RECREATION AREA BOUNDARY

A.P. 123	
	N.44°34'E., 4.325
Secs. 3 & 34	
	N.44°34'E., 4.242
A.P. 124	
	N.65°34'E., 5.941
A.P. 125	
	S.0°40'E., 5.495
A.P. 126	
	S.89°54'E., 1.24
A.P. 127	
	NORTH, 39.985
A.P. 128	
	N.0°07'W., 40.10
A.P. 129	

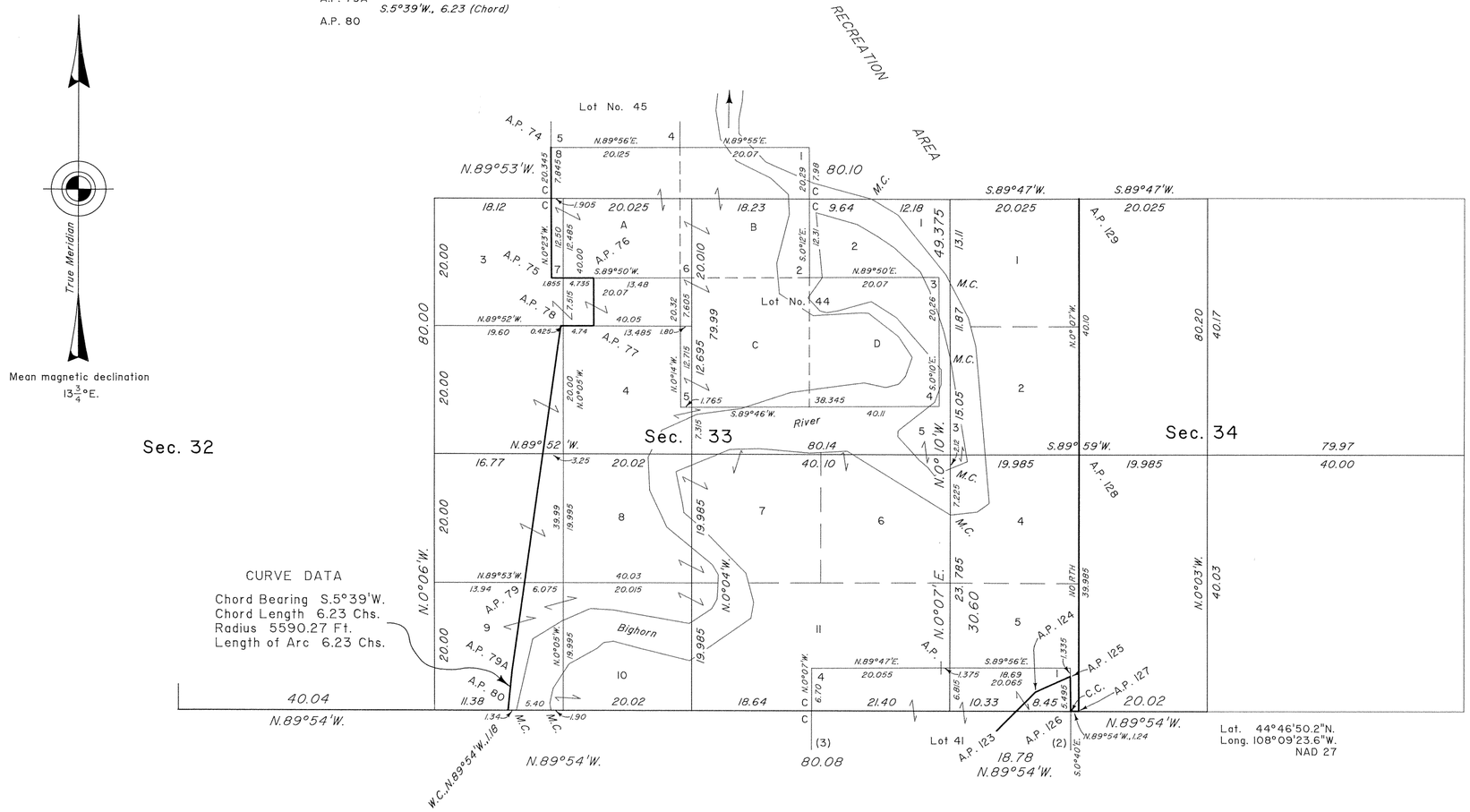

Reference should be made to Sheet No. 1 for survey information.

Lat. 44°46'50.2"N.
Long. 108°09'23.6"W.
NAD 27

UNITED STATES DEPARTMENT OF THE INTERIOR
BUREAU OF LAND MANAGEMENT

Cheyenne, Wyoming September 19, 1990

This plat is strictly conformable to the approved field notes, and the survey, having been correctly executed in accordance with the requirements of law and the regulations of this Bureau, is hereby accepted.

For the Director

John P. Lee

Chief Cadastral Surveyor for Wyoming

W.H.B.

1866 P

7877

ORIGINAL

TOWNSHIP 56 NORTH, RANGE 94 WEST, OF THE SIXTH PRINCIPAL MERIDIAN, WYOMING.

SUPPLEMENTAL PLAT

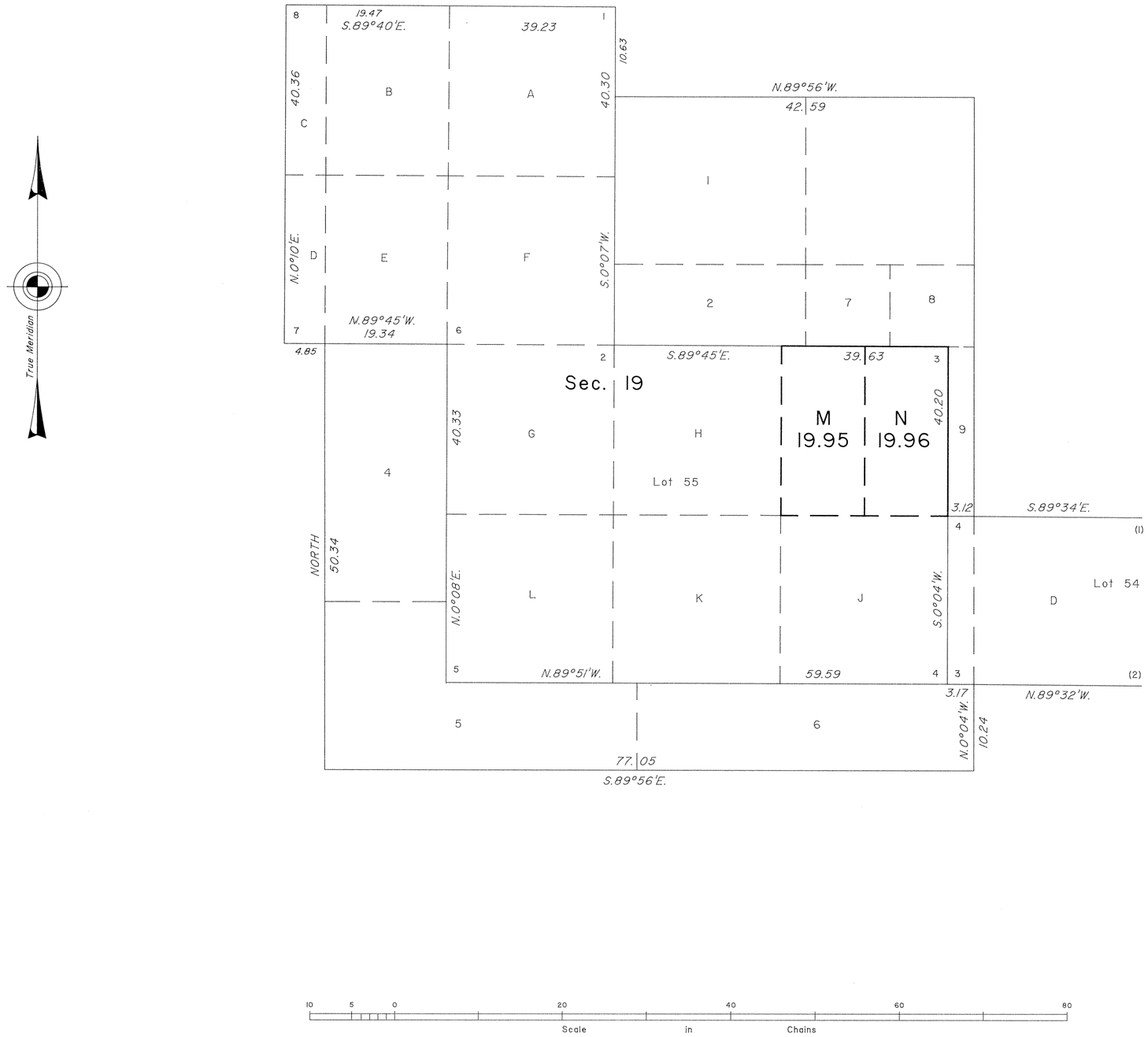

This plat showing a subdivision of original Lot 55-I, T. 56 N., R. 94 W., Sixth Principal Meridian, Wyoming, is based upon the plats approved September 1, 1905, and September 13, 1911, and the plat accepted September 15, 1964.

UNITED STATES DEPARTMENT OF THE INTERIOR
BUREAU OF LAND MANAGEMENT

Cheyenne, Wyoming January 17, 1990

This plat, showing amended lottings, is based upon the official records and, having been correctly prepared in accordance with the regulations of this Bureau, is hereby accepted.

For the Director

John P. Lee

Chief Cadastral Surveyor for Wyoming

W.H.B.

1866 K

Click Here for Field Notes

7353

ORIGINAL

TOWNSHIP 56 NORTH, RANGE 94 WEST OF THE SIXTH PRINCIPAL MERIDIAN, WYOMING.

DEPENDENT RESURVEY

A history of surveys is contained in the field notes.

A portion of the Fourteenth Standard Parallel North, through Range 94 West was resurveyed concurrently under this same group by Dennis D. Bland and Donald D. Witt, Supervisory Cadastral Surveyors.

This plat represents the dependent resurvey of a portion of the east boundary, Lot 40, a portion of Lot 43 and a portion of the subdivisional lines, T. 56 N., R. 94 W., Sixth Principal Meridian, Wyoming, designed to restore the corners in their true original locations according to the best available evidence.

Except as indicated hereon, the lottings and areas are as shown on the plat approved September 1, 1905, and accepted October 26, 1905.

This survey was executed by Dennis D. Bland and Donald D. Witt, Supervisory Cadastral Surveyors, April 13 to May 24, 1972, pursuant to Special Instructions dated April 12, 1972, for Group No. 344, Wyoming.

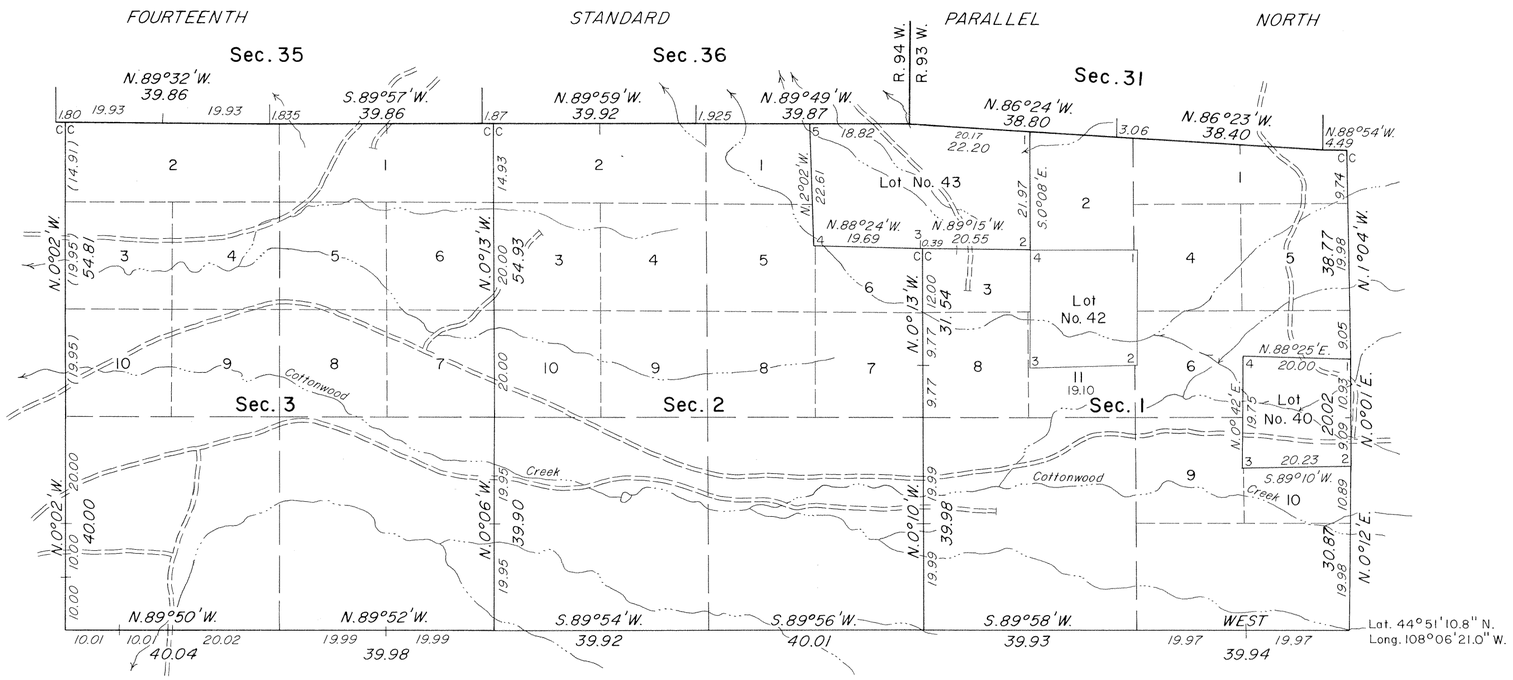

UNITED STATES DEPARTMENT OF THE INTERIOR
BUREAU OF LAND MANAGEMENT
Washington, D.C. October 19, 1977

This plat is strictly conformable to the approved field notes, and the survey, having been correctly executed in accordance with the requirements of law and the regulations of this Bureau, is hereby accepted.

For the Director

Acting Chief, Division of Cadastral Survey

W.H.B.

1866J

Ac. 6971

ORIGINAL

TOWNSHIP 56 NORTH, RANGE 94 WEST, OF THE SIXTH PRINCIPAL MERIDIAN, WYOMING.

SUPPLEMENTAL PLAT OF SECTIONS 18, 19, AND 20

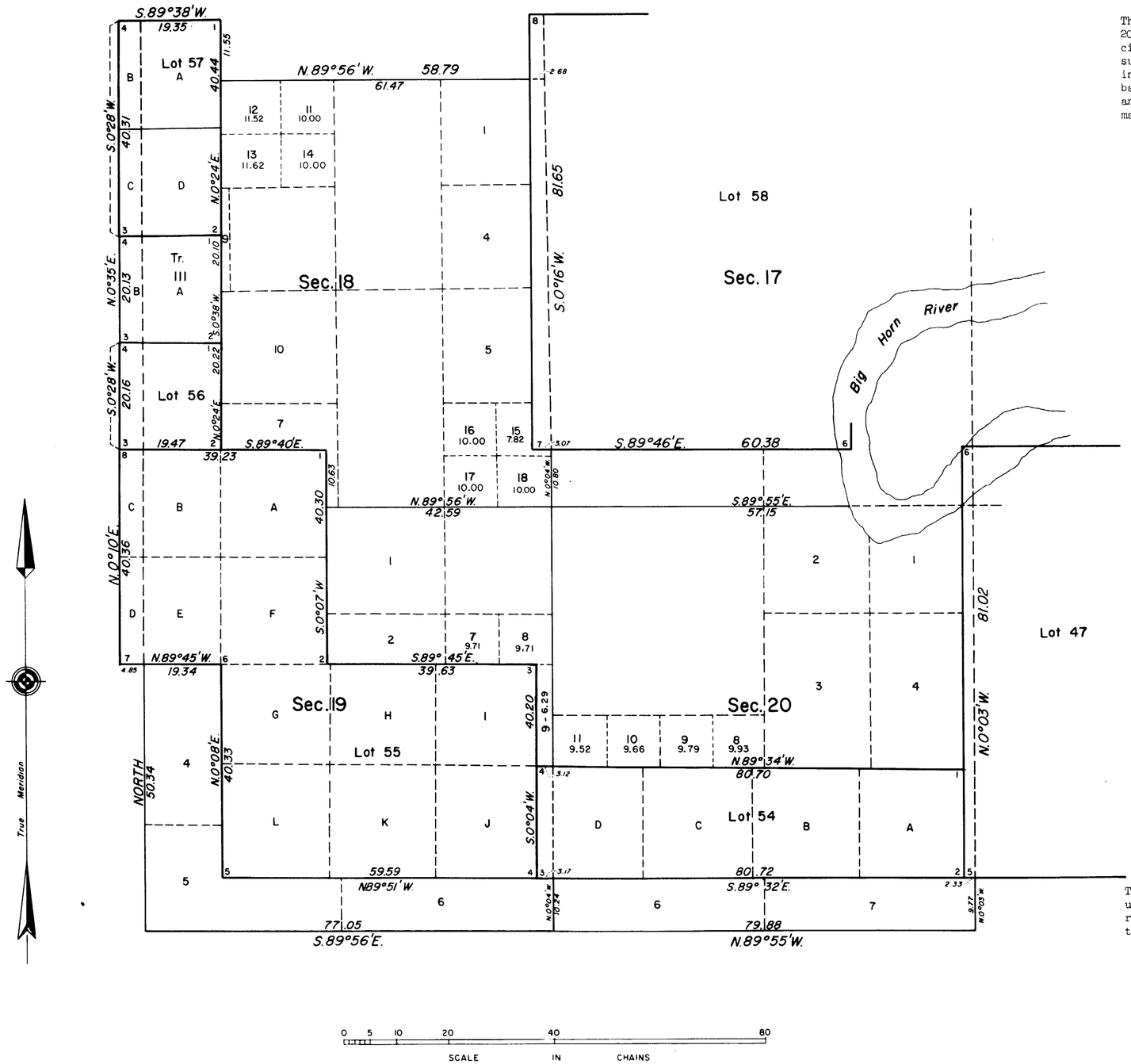

This supplemental plat of sections 18, 19, and 20, Township 56 North, Range 94 West, Sixth Principal Meridian, Wyoming, shows by protraction a subdivision of lots 2 and 8 in section 18, lot 3 in section 19, and lot 5 in section 20, and is based upon the plats approved September 1, 1905, and May 19, 1913, to which reference should be made for lottings and areas not shown hereon.

UNITED STATES DEPARTMENT OF THE INTERIOR
BUREAU OF LAND MANAGEMENT
Washington, D. C. September 15, 1964

This plat, showing amended lottings, is based upon the official records, and having been correctly prepared in accordance with the regulations, is hereby accepted.

For the Director

Chief, Division of Engineering

W.H.B.

Filed with Land Office October 9, 1964

RTB

1866-I

56-94

Ac. 6862

ORIGINAL

TOWNSHIP 56 NORTH, RANGE 94 WEST OF THE SIXTH PRINCIPAL MERIDIAN, WYOMING

SUPPLEMENTAL PLAT

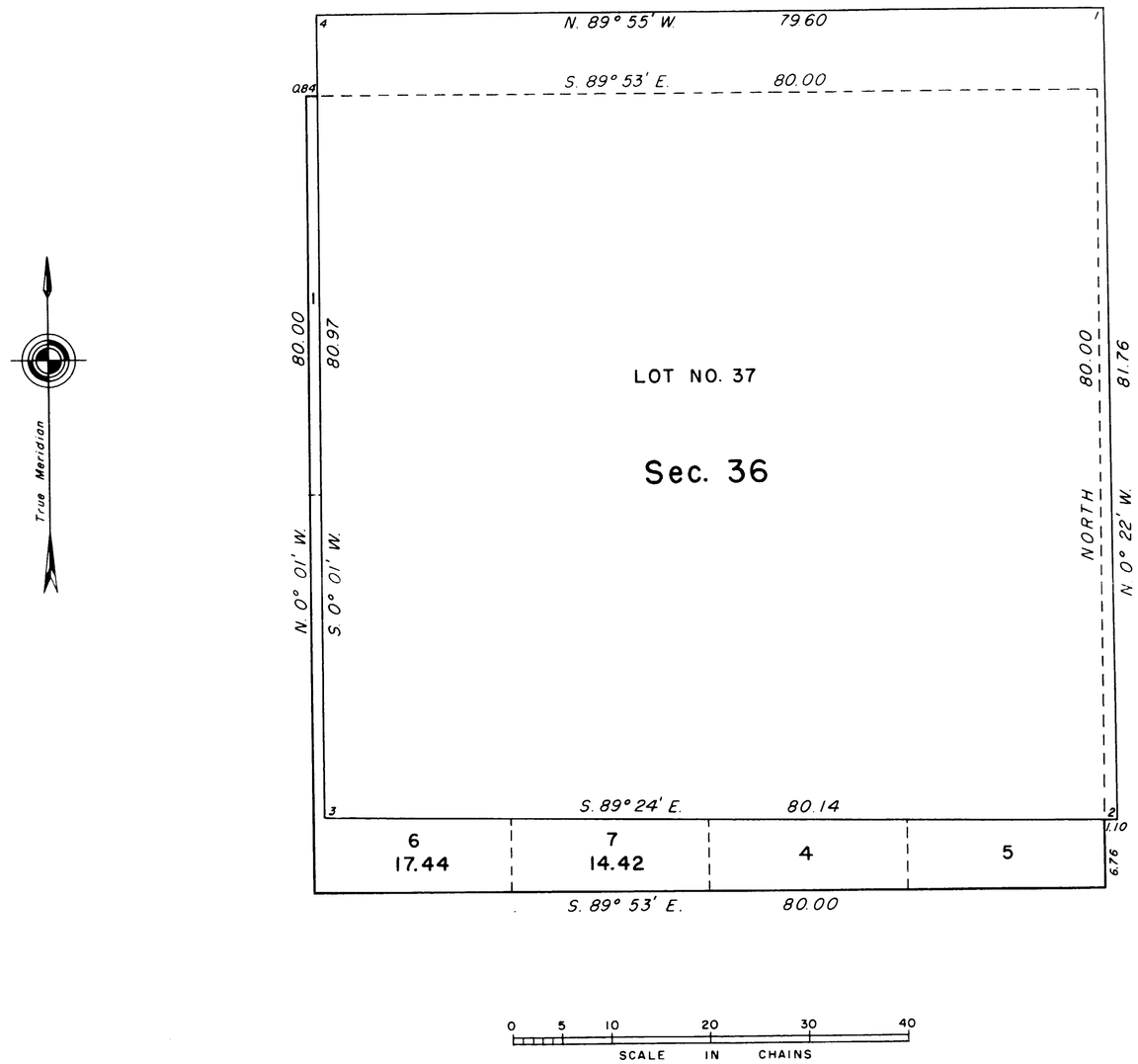

This supplemental plat of Section 36, Township 56 North, Range 94 West, of the Sixth Principal Meridian, Wyoming, showing a subdivision of original lot 2, is based upon the plat accepted September 1, 1905 and the plat accepted September 29, 1958, and to which reference will be made for lottings and areas not shown hereon.

UNITED STATES DEPARTMENT OF THE INTERIOR
BUREAU OF LAND MANAGEMENT
Washington, D.C. February 20, 1961

This plat, showing amended lottings, is based upon the official records, and having been correctly prepared in accordance with the regulations, is hereby accepted.

For the Director

Donald B. Clement

Cadastral Engineering Staff Officer

M.L.L.

Forwarded to Land Office June 6, 1961

1866-H

56-94

Ac. 6798

ORIGINAL

TOWNSHIP 56 NORTH, RANGE 94 WEST OF THE SIXTH PRINCIPAL MERIDIAN, WYOMING.

SUPPLEMENTAL PLAT

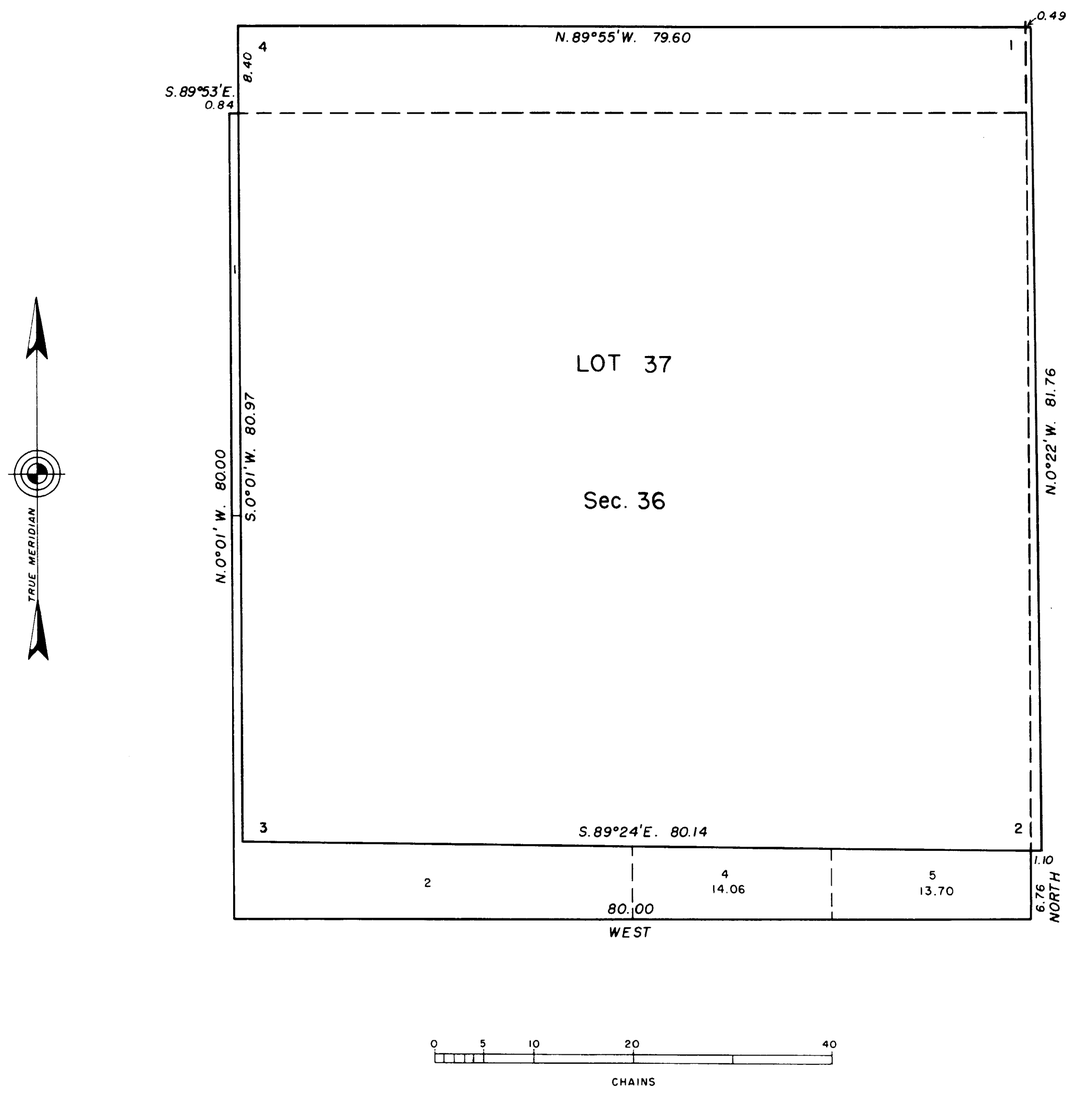

This supplemental plat showing a subdivision of original lot 3, section 36, T. 56 N., R. 94 W. of the Sixth Principal Meridian, Wyoming, is based upon the plat accepted January 4, 1906, to which reference will be made for lottings and areas not shown hereon.

UNITED STATES DEPARTMENT OF THE INTERIOR
BUREAU OF LAND MANAGEMENT
Washington, D. C. September 29, 1958

This plat, showing amended lottings, is based upon the official records, and having been correctly prepared in accordance with the regulations, is hereby accepted.

For the Director

Earl G. Harrington

Cadastral Engineering Staff Officer

H.E.G.

J.R.H.

1866-G

56-94

Click Here for Field Notes

Accepted March 15, 1923. ORIGINAL

Supplemental Plat No. 5

Resurvey Township No. 56 North., Range No. 94 West of the Sixth Principal Meridian Wyoming

Scale 1 in. = 20 chs.

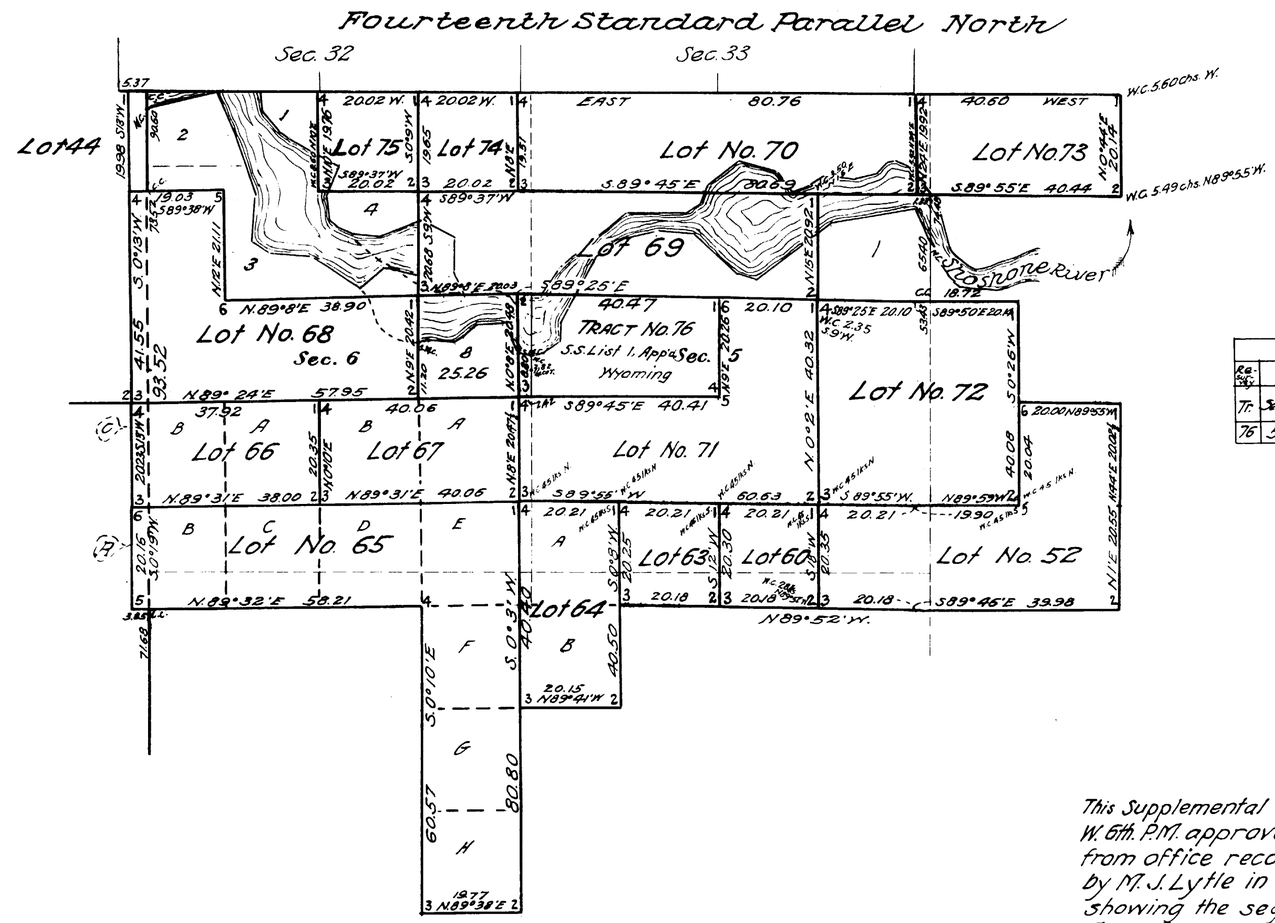

INDEX TO SEGREGATED TRACT						
Resurvey	Original Survey					
Tr.	Sec.	Subdivisions	Entry Kind	Entry Number	Status in Land Office	Entryman
76	5	N½ SW¼	S.S.	List 1	App'd	Wyoming

This Supplemental Plat No. 5, Resurvey of T. 56 N., R. 94 W. 6th. P.M. approved Sept. 1, 1905 is prepared from office records and field notes of surveys by M. J. Lytle in Gr. 59 for the purpose of showing the segregation of Tract 76 in Secs. 5 and 6, and fractional lot in Sec. 6 created thereby; said field notes having been examined and approved.

U.S. Surveyor General's Office
Cheyenne, Wyoming January 10, 1923

Clyde W. Atherly.
Surveyor General

Surveys Designated	By whom surveyed	Group No.	Group Date	Amount of Surveys Mls.	Chs.	Lks.	When Surveyed Begun	When Surveyed Completed
Tract survey	M J Lytle	59	May 14, 1921	1	42	02	Nov. 10, 1921	Nov. 10, 1921
Meanders	"		"		36	58	Nov. 11, 1921	Nov. 11, 1921

Trans. to Buffalo
Apr. 28, 1923

66-F

56-94

35

Click Here for Field Notes

69-D

Accession no. 2841

(4-675 a)

Supplemental Plat

Resurvey Township No. 56 North, Range No. 94 West of the Sixth Principal Meridian, Wyoming

Segregating Tract 111

INDEX TO SEGREGATED TRACTS								
Re-Survey	Original Survey							
Tract No.	T.	R.	Sec.	Subdivision	Entry Kind	Entry No.	Status in Land Office	Entryman
111	56	94	18	Lot 3	SL		Valid	Wyoming

Office of US Surveyor General,
Cheyenne, Wyoming
May 19, 1913

This Supplemental Plat shows the subdivision of Lot 57 of resurveyed T. 56 N., R. 94 W., survey and plat approved September 1, 1905, into its legal subdivisions or aliquot parts, and has been prepared in compliance with instructions contained in G.L.O. Letter "E." dated March 27, 1913, and is hereby approved.

Stephen P. Johnson
Surveyor General

Areas in Acres	
Public Land	
Indian Reservation	
Indian Allotments	
Mineral Claims	
Water Surface	
Total Area	

True Meridian

0 10 20 40 80

Scale 40 Chains to an inch

Mean Magnetic Declination

Surveys Designated	By Whom Surveyed	Group No.	Group Date	Amount of Surveys Mls.	chs.	lks.	When Surveyed Begun	Completed
Segregated Tract	William R. Bandy	10	September 8, 1911		79	12	November 2, 1912	November 2, 1912

The above Supplemental resurvey map of Township No. 56 North, Range No. 94 West of the Sixth Principal Meridian, Wyoming, showing segregation of Tract 111 is strictly conformable to the field notes of the resurvey thereof on file in this office, which have been examined and approved.

U. S. Surveyor General's Office.

Cheyenne, Wyoming, May 19, 1913

Stephen P. Johnson
Surveyor General.

1866

1866 E

Accepted by the Hon. Commissioner in his letter of June 20, 1913.
Duplicate plat mailed to Buffalo Land Office, June 23, 1913.

56-94

35

69-c.

2840

(4-675a)

Supplemental Plat

Resurvey Township No. 56 North, Range No. 94 West of the Sixth Principal Meridian, Wyoming

Office of U.S. Surveyor General,
Cheyenne, Wyoming,
September 3, 1911

This Supplemental Plat, showing subdivision of tracts of resurvey of T. 56 N., R. 94 W., survey and plat approved September 1, 1905, into their original legal subdivisions or aliquot parts, is hereby approved

Alpheus P. Hanson
Surveyor General

Areas in Acres.	
Public Land	
Indian Reservation	
Indian Allotments	
Mineral Claims	
Water Surface	
Total Area	

Scale 40 Chains to an inch

Mean Magnetic Declination

Surveys Designated.	By Whom Surveyed	Contract No.	Contract Date	Amount of Surveys Mls. chs. lks.	When Surveyed. Begun.	When Surveyed. Completed.

The above map of Township No. Range No of the Meridian is strictly conformable to the field notes of the survey thereof on file in this office, which have been examined and approved.

U.S. Surveyor General's Office,

Surveyor General.

1866

1866 D

Accepted by the Hon. Commissioner of the General Land Office in his letter "E" Oct 31, 1911
Triplicate forwarded to Buffalo Land Office
Nov. 4 1911.

56-94

35

69-b

2839

Supplemental Plat of Lot Nº 47

Township Nº 56 North, Range Nº 94 West of the Sixth Principal Meridian, Wyoming

Scale: 20 chains to 1 inch.

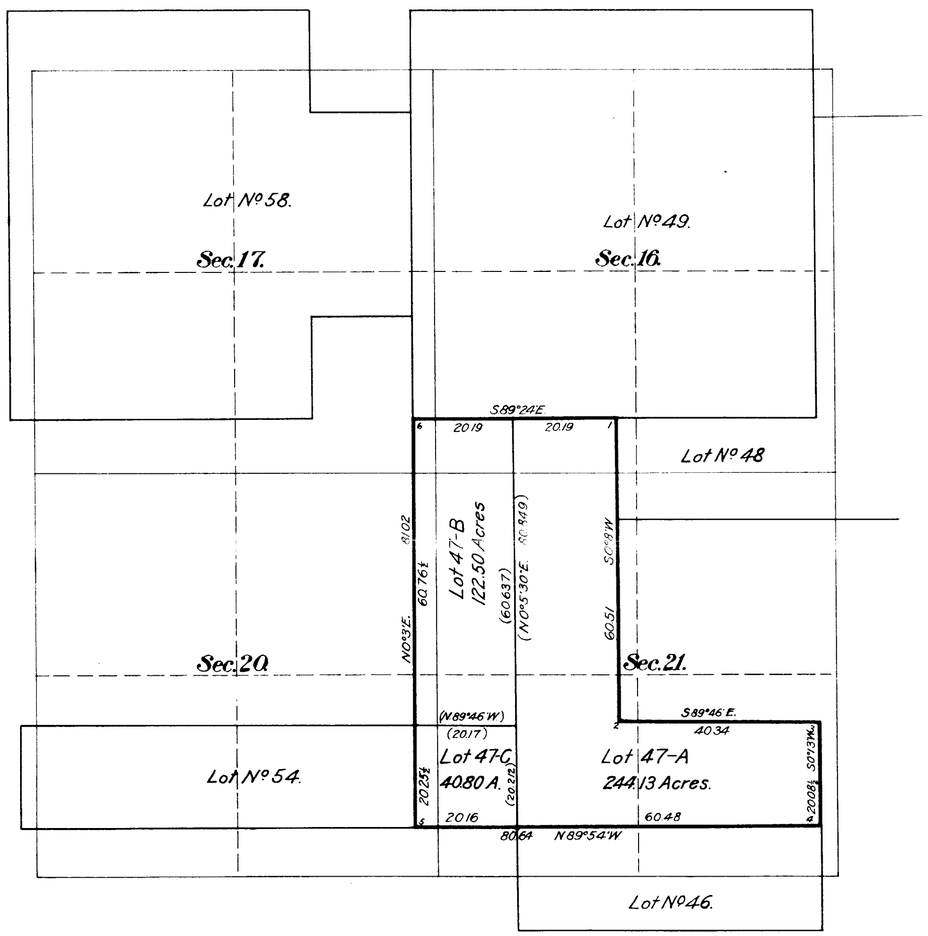

Area Lot Nº 47 407.43 Acres

This Supplemental Plat, subdividing Lot Nº 47, T.56N., R94 W, is strictly conformable to the field notes of the survey thereof on file in this office.
It has been prepared as suggested in letter "E," dated Feb. [illegible], 1909, by the Hon Commissioner addressed to John G. Brown, Lovell, Wyoming.
Cheyenne, Wyoming,
April 5, 1909.

Alphens P. Hanson
Surveyor General.

Accepted in letter "E" May 8, 1909.

1866 C

1866

56-94

35

69a

2838

Supplemental Plat.

Index to Segregated Lots.

Resurvey Township No. 56 North, Range No. 94 West of the 6th Principal Meridian, Wyoming.

Contract No. 294, Brunt and Burnham, July 20, 1903.

Resurvey		Original Survey						
Lot No.	Area	T.	R.	Sec.	Subdivision	Entry Kind	Entry No.	Entryman
37	649.83	56	94	36	All.	S.S.		Wyoming
38	80.95	"	"	24	S½NW¼.	H.E.	2404	Henry C. Lovell.
39	145.67	"	"	24	S½NE¼.	"	1900	Letty May Ruble
		"	93	19	SE¼NW¼ & Lot 2.			
40	39.95	"	94	1	NE¼SE¼.	F.R.		C. W. Clark.
41	321.71	55	"	4	Lot 1, SE¼NE¼, & E½SE¼.	D.E.	2066	Henry C. Lovell.
		"	"	3	Lot 4, SW¼NW¼, & W½SW¼.			
42	43.54	56	"	1	SE¼NW¼.	H.E.	2403	Henry C. Lovell.
43	87.47	"	"	1	Lot 4.	"	2228	Josiah Cook.
		"	"	2	Lot 1.			
44	164.20	"	"	33	S½NE¼, NW¼NE¼, & NE¼NW¼.	H.E.	2931	John Lynd.
45	164.83	"	"	28	N½SW¼, SW¼NW¼, & SE¼SW¼.	"	2857	William H. Dickson
46	123.53	"	"	28	N½NE¼ & NE¼NW¼.	S.L.		Wyoming
47	407.43	"	"	21	W½W½, S½SE¼, E½SW¼, & E½NW¼.	"		"
48	404.25	"	"	15	SW¼ & S½NW¼.	D.E.	2067	Anthony L. Mason.
		"	"	22	N½NW¼.			
		"	"	21	N½NE¼.			
49	651.77	"	"	16	All.	S.S.		Wyoming.
50	82.89	"	"	9	SE¼NE¼ & NE¼SE¼.	D.E.	748	Michael Rohan.
51	163.22	"	"	9	SW¼NE¼, W½SE¼, & NE¼SW¼.	H.E.	1120	" "
52	162.88	"	"	8	NE¼NE¼.	"	1132	John H. Smith.
		"	"	9	N½NW¼.			
		"	"	4	SE¼SW¼.			
53	163.65	"	"	4	E½SE¼, SE¼NE¼, & Lot 1.	T.C.	897	Wm. Cummings.
54	162.83	"	"	20	S½SW¼ & S½SE¼.	S.L.		Wyoming
55	398.06	"	"	19	Lots 1 & 2, E½NW¼, E½SW¼, & SE¼.	"		"
56	39.28	"	"	18	Lot 4.	"		"
57	78.24	"	"	18	Lots 1 & 2.	"		"
58	572.81	"	"	17	W½, SW¼SE¼, N½SE¼, S½NE¼, & NW¼NE¼.	"		"
59	163.83	"	"	8	SW¼NE¼, W½SE¼, NE¼SE¼.	H.E.	662	Wallie J. Eckler.
60	41.04	"	"	8	NW¼NE¼.	D.E.	1012	John W. Smith.
61	162.99	"	"	8	SW¼.	H.E.	937	Henry O. Dewries.
62	40.90	"	"	8	SE¼NW¼.	D.E.	1208	Olynthus L. Peart.
63	40.95	"	"	8	NE¼NW¼.	"	1379	John F. Burke.
64	81.63	"	"	8	W½NW¼.	"	1569	Joseph Brimhall.
65	278.02	"	"	7	Lot 1, NE¼NW¼, E½NE¼, NW¼NE¼, & E½SE¼.	S.L.		Wyoming
66	77.02	"	"	6	S½SW¼.	D.E.	1344	Aaron Asay.
67	81.77	"	"	6	S½SE¼.	H.E.	2812	Robert D. Jolly.
68	158.20	"	"	6	NW¼SE¼, NE¼SW¼, & Lots 5 & 6.	"	1965	James S. Eckard.
69	166.59	"	"	6	SE¼NE¼.	"	1943	Norman Hoffman
		"	"	5	SW¼NE¼ & S½NW¼.			
70	159.15	"	"	5	Lots 1, 2, 3, & 4.	D.E.	273	Thomas F. Gibson
71	163.81	"	"	5	W½SE¼ & S½SW¼.	H.E.	661	Joseph Brosious.
72	161.36	"	"	4	W½SW¼.	"	663	James R. Boggs.
		"	"	5	E½SE¼.			
73	81.16	"	"	4	Lots 3 & 4.	Not given in abstract.		
74	39.20	"	"	6	Lot 1.	"	"	" "
75	39.43	"	"	6	Lot 2.	"	"	" "

The above supplemental plat of the resurvey of T. 56 N., R. 94 W., being an index to the lots segregated and lotted by the original public survey, has been prepared in strict conformity to the field notes of the accepted resurvey on file in this office which have been examined and approved.

Surveyor General's Office.
Cheyenne, Wyoming, November 16. 1907

Alphen Peterman
Surv. Gen'l for Wyoming.

P.E.B. Orig.

1866
1866 B

56-94

35

Click Here for Field Notes

(4-675¼)

69
Sec 69 a 16

2837

Resurvey Township No. 56 North, Range No. 94 West of the 6th Principal Meridian

Fourteenth Standard Parallel North.

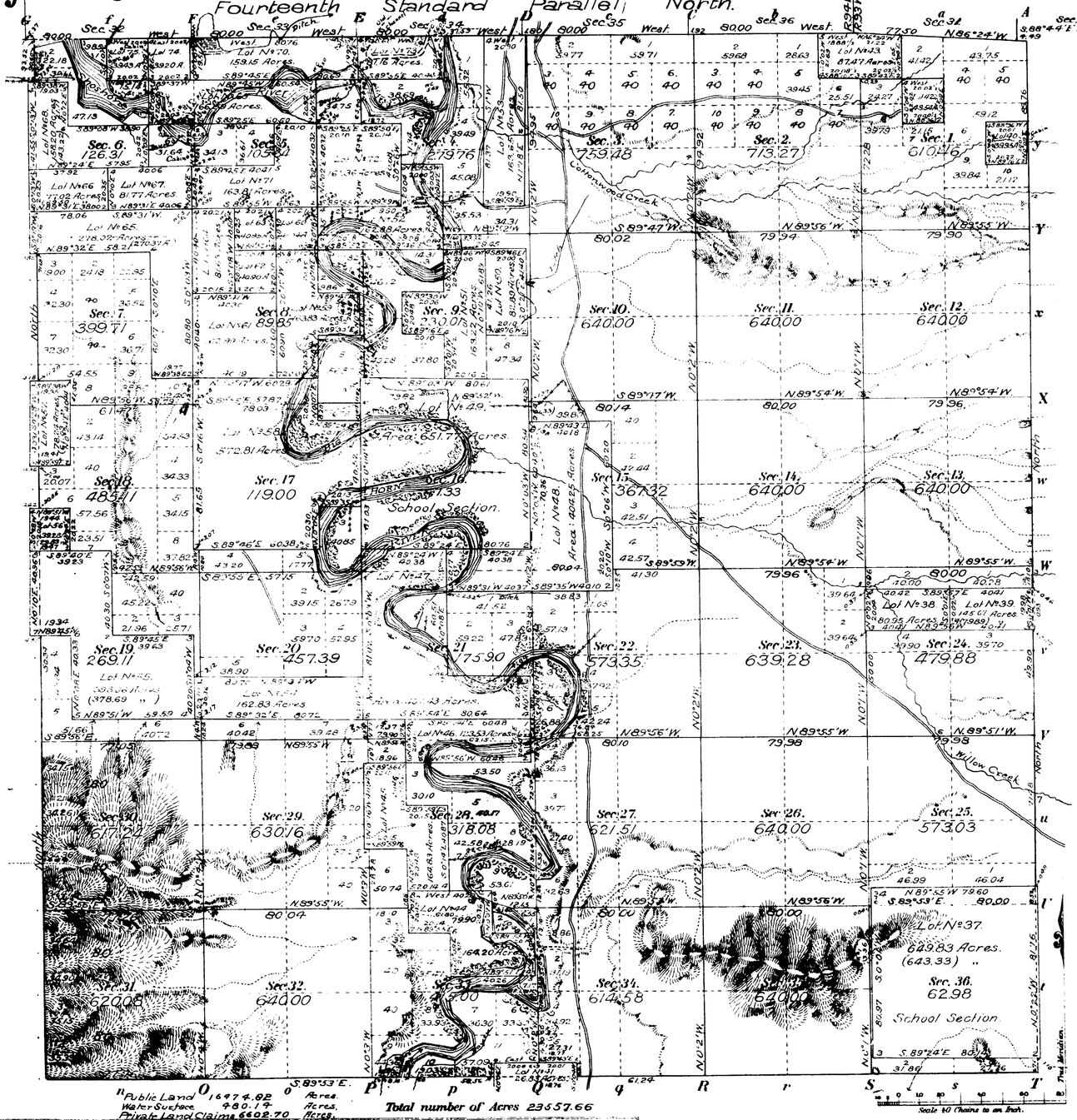

Public Land 16474.82 Acres.
Water Surface 480.17 Acres.
Private Land Claims 6602.70 Acres.
Total number of Acres 23557.66

Surveys Designated	By Whom Surveyed	Date of Contract	Amount of Survey M	Ch.	Lk.	When Surveyed
Resurvey South, East and West Township lines	Brunton & Burnham	294 July 20, 1903	18	21	04	April 30–May 3, 1904
Resurvey Subdivisions	" " "	" " "	55	64	86	July 13–23, 1904
Connections	" " "	" " "	3	67	62	" " "
Meanders	" " "	" " "	98	62	26	July 25–30, 1904
Private Land Claims	" " "	" " "	116	48	56	June 23–July 12, 1904
North Boundary	Meyer and Stalie	257 March 20, 1895	6	76	62	May 25–June 1, 1895

U.H.H. Computer
F.A.D. Topographer

THE NORRIS PETERS CO., LITHO., WASHINGTON, D. C.

Meanders of

Posts	Courses	Ch. Lk.	Posts	Courses	Ch. Lk.	Posts	Courses	Ch. Lk.

Private Land Claims.

No	Total Area	in Township
37. (56-93)	649.83	643.33 Acres
38.	80.95	80.95 "
39. (56-93)	145.61	79.89 "
40.	39.95	39.95 "
41. (55-94)	321.71	26.83 "
42.	43.54	43.54 "
43.	87.41	87.41 "
44.	164.20	164.20 "
45.	164.83	164.83 "
46.	123.53	123.53 "
47.	407.43	407.43 "
48.	404.25	404.25 "
49.	651.77	651.77 "
50.	82.89	82.89 "
51.	163.22	163.22 "
52.	162.88	162.88 "
53.	163.65	163.65 "
54.	162.83	162.83 "
55. (56-95)	398.06	378.69 "
56. "	39.28	29.83 "
57. "	78.24	61.03 "
58.	572.81	572.81 "
59.	163.83	163.83 "
60.	41.04	41.04 "
61.	162.99	162.99 "
62.	40.90	40.90 "
63.	40.35	40.35 "
64.	81.63	81.63 "
65. (56-95)	278.02	270.37 "
66. "	77.02	69.50 "
67.	81.77	81.77 "
68. (56-95)	158.20	143.22 "
69.	166.59	166.59 "
70.	159.15	159.15 "
71.	163.81	163.81 "
72.	161.36	161.36 "
73.	81.16	81.16 "
74.	39.20	39.20 "
75.	39.43	39.43 "
	Total	6602.90 "

Latitude 42°16' N.
Longitude 108°6' W.
Mean Mag. Decl. 17°54' E.

The above Map of resurvey of Township No. 56 North, of Range No. 94 West of the 6th Principal Meridian, Wyoming, is strictly conformable to the field notes of the survey thereof on file in this Office, which have been examined and approved.

Surveyor General's Office,
Cheyenne, Wyoming, September 8, 1905

Surv. Gen.

Survey accepted for free Commissioner in his letter of Oct. 26, 1905. Duplicate Plat forwarded to Buffalo Land Office January 4, 1906

1866

56-94

(24)

Click Here for Field Notes

29

2836

TOWNSHIP No. 56 NORTH. RANGE No. 94 WEST of the 6TH Principal MERIDIAN.

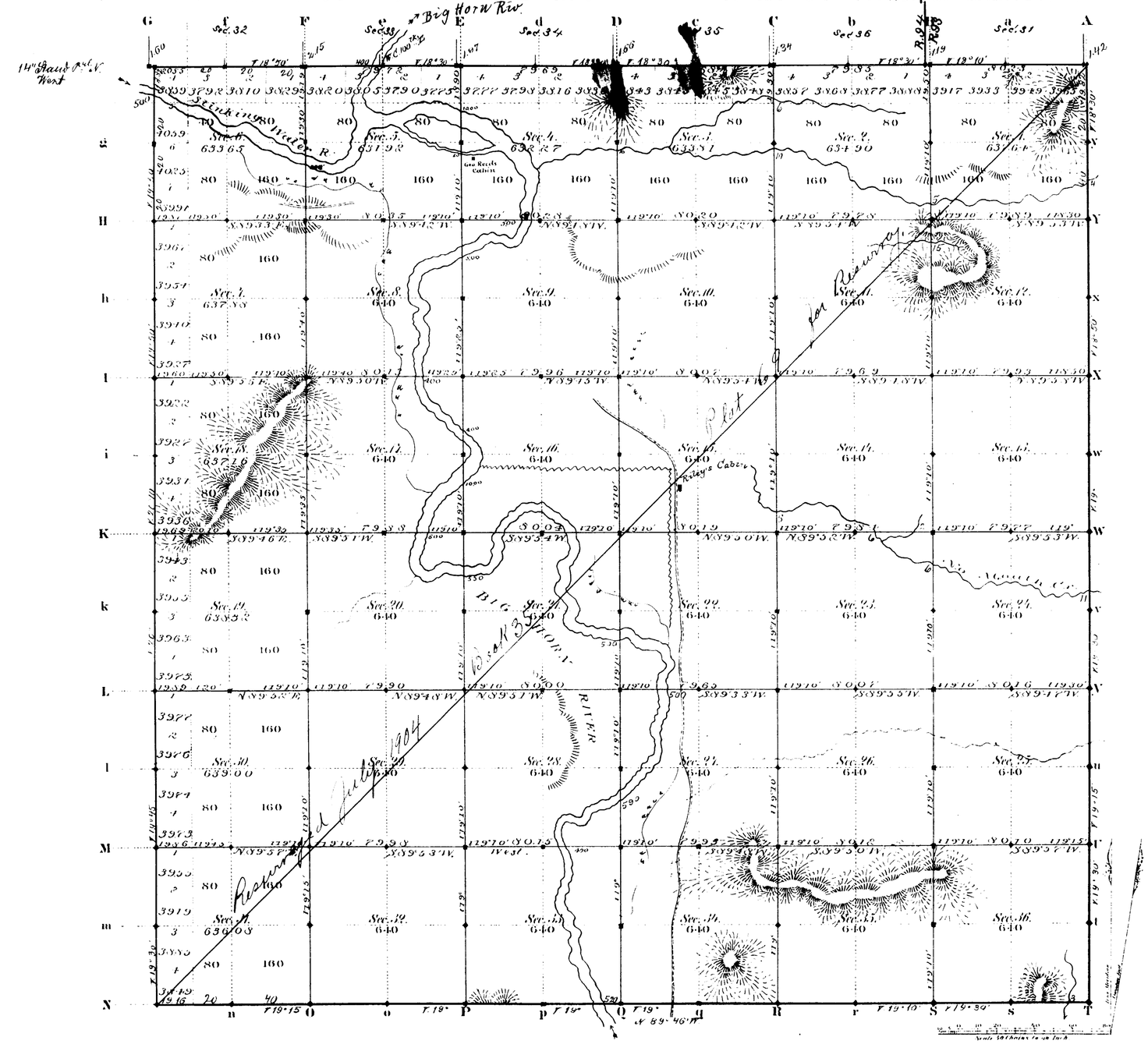

Total number of Acres 22,992.63

Surveys Designated	By Whom Surveyed	Date of Contract	Amount of Surveys Mls	Chs	Lks	When Surveyed	Magnetic Declination
E.S. Township lines	G. M. Carson	July 13, 1882	17	77	80	April 25, and May 1, 27, 1883	19° 30' East
Subdivisions	" "	" "	59	75	14	July 13-26, 1883	19° 10' "
Connections	" "	" "		8	31	" " "	
14th Stand. P.N.	" "	" "	5	79	82	April 18, 1883	

The above Map of Township No. 56 North Range No. 94 West of the Sixth Principal Meridian Wyoming Territory is strictly conformable to the field notes of the survey thereof on file in this Office, which have been examined and approved.

Surveyor General's Office,
Cheyenne Wyoming
December 22nd 1883

Edw. C. Davis
Pur. Gen.

A. Gast & Co. St. Louis Mo.

1866

56-14

35

Indexed

61

4844

RESURVEY

TOWNSHIP EXTERIORS.

Scale: 1 inch ≈ 160 chains.

14TH STANDARD PARALLEL NORTH

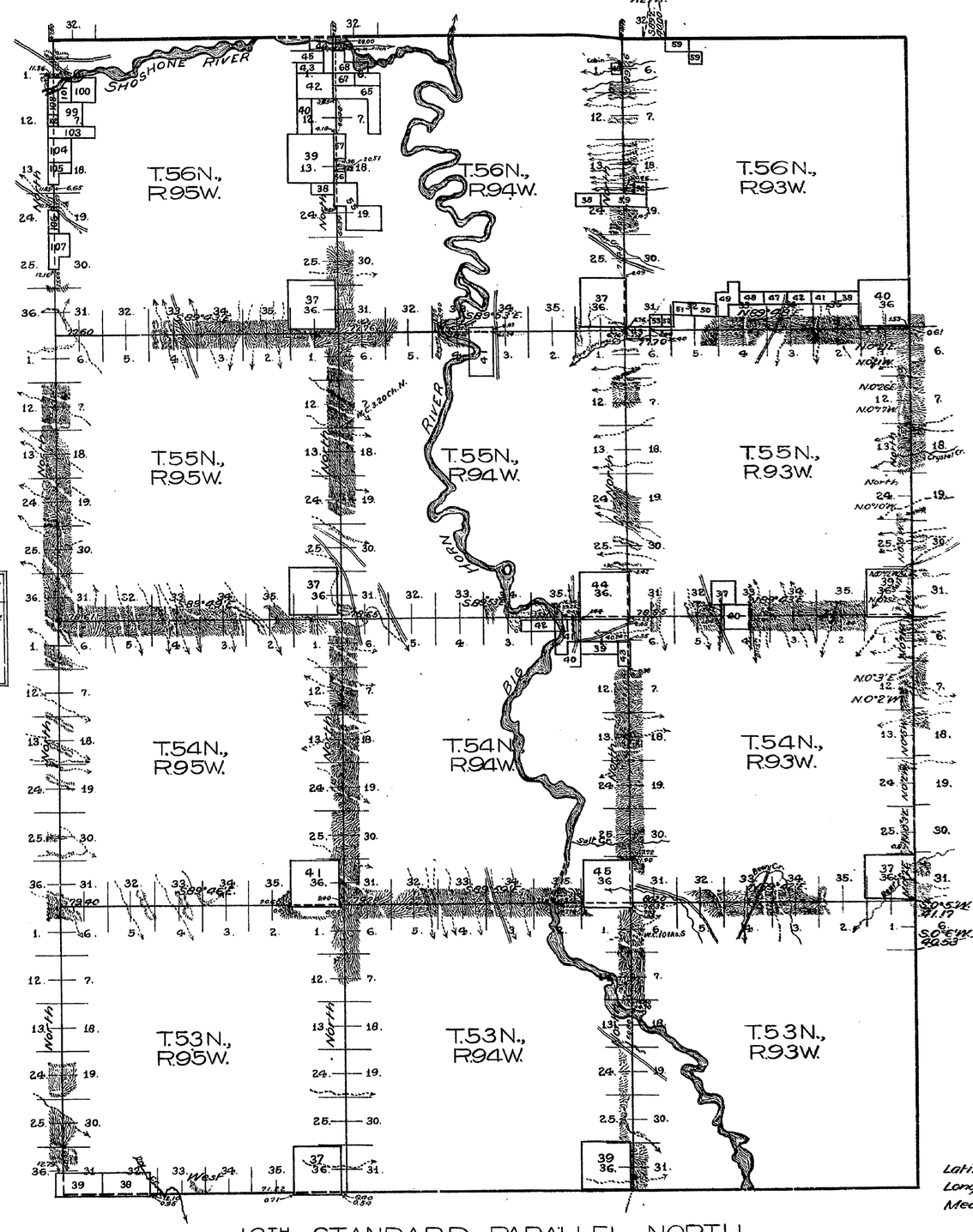

13TH STANDARD PARALLEL NORTH

11TH AUXILIARY MERIDIAN WEST

This Plat
of the Resurvey of
the 13th Standard Parallel North through R.95W.;
the 11th Auxiliary Meridian West through Ts.54&55N.;
the West and North boundaries of T.53N., R.95W.;
" " " " " " T.54N., R.95W.;
" " " " " " T.55N., R.95W.;
" " boundary of T.56N., R.95W.;
" " " " T.56N., R.94W.;
" " and North boundaries of T.53N., R.94W.;
" " " " " " T.54N., R.94W.;
" " " " " " T.55N., R.94W.;
" " boundary of T.56N., R.93W.;
" " and North boundaries of T.53N., R.93W.;
" " " " " " T.54N., R.93W.;
" " " " " " T.55N., R.93W.;
and the Retracing of
a part of the 11th Auxiliary Meridian West
through T.53N.; and a part of the 14th
Standard Parallel North through R.93W.
of the 6th Principal Meridian,
Wyoming,
is strictly conformable to field notes of the
resurvey thereof
by
Brunt and Burnham, U.S.D.S.,
under their
Contract No. 294,
dated July 20, 1903,
which have been examined, approved and
filed in this office.
U.S. Surv. Gen'ls Office,
Cheyenne, Wyoming,
September 1, 1905

Alpheus P. Hanson
U.S. Surv. Gen'l.

Table of Mileage.

Survs. Designated	Amount Mls. Chs. Lks.	When Surveyed
Stand. Lines Resur.	18 - 00 - 00	Apr. 1 - May 21, 1904
" " Retr.	1 - 41 - 70	October 11 , "
Township " Resur.	126 - 22 - 25	Sept. 9, 03 - June 1, "
Connections	2 - 40 - 26	September 12 , "

Latitude 44°31'N.
Longitude 107°58'W.
Mean Mag. Decl. 18°15'E.

2896

C.W.N.

Survey accepted by the Hon. Commissioner in this letter of Oct 26. 1905

(24)

accession no. 2785

Click Here for Field Notes

EXTERIOR LINES.

Scale 3 miles to 1 inch. Magnetic Variation, East.

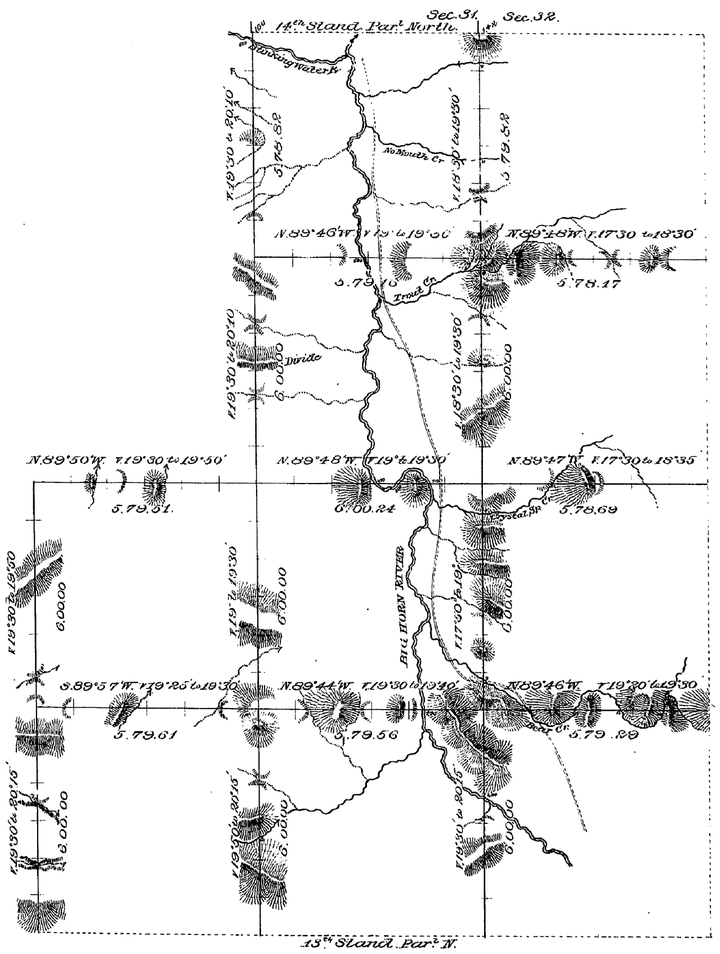

T. 56N.

T. 55N.

T. 54N.

T. 53N.

R. 95W. R. 94W. R. 93W.

Surveys Designated	By Whom Surveyed.	Date of Contract	Amount of Surveys mls.	chs.	lks.	When Surveyed.
Exterior lines	G. M. Carson	July 13th 1882	107	72	87	Apr. 20-May 7 1883
Connections	" " "	" " "		3	02	" " "

I hereby certify that the above diagram of the Exterior lines of Tps 53, 54, 55 & 56 N. R. 93 & 94 W., and Tps 53 & 54 N., R. 95 W. of the 6th Principal Meridian Wyoming Territory, is strictly conformable to the field notes of the survey thereof on file in this Office, which have been examined and approved

Surveyor General's Office,
Cheyenne Wyoming December 22nd 1883

Edw. C. David Surv. Genl.

1850