8266 **Click Here for Field Notes** ORIGINAL

TOWNSHIP 57 NORTH, RANGE 96 WEST, OF THE SIXTH PRINCIPAL MERIDIAN, WYOMING.

DEPENDENT RESURVEY AND SUBDIVISION OF SECTIONS 3 AND 4

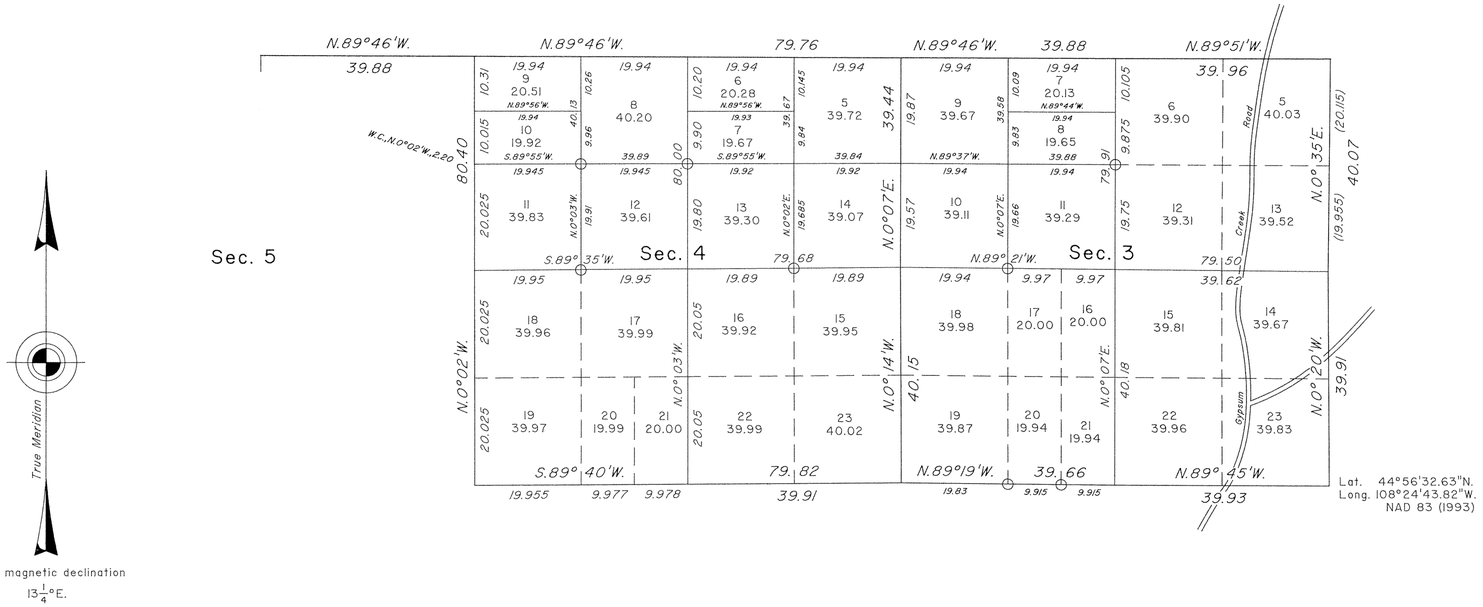

A history of surveys is contained in the field notes.

This plat represents the dependent resurvey of portions of the north boundary and subdivisional lines, designed to restore the corners in their true original locations according to the best available evidence, and the subdivision of certain sections, T. 57 N., R. 96 W., Sixth Principal Meridian, Wyoming.

The lottings and areas are as shown on the plat approved October 21, 1895.

Survey executed by Richard A. Kohler, Cadastral Surveyor, beginning July 13, 1998, and completed July 28, 1998, pursuant to Special Instructions dated June 9, 1998, for Group No. 656, Wyoming.

Surveyed by Max J. Meyer and Edward F. Stahle in 1895

UNITED STATES DEPARTMENT OF THE INTERIOR
BUREAU OF LAND MANAGEMENT

Cheyenne, Wyoming August 17, 1999

This plat is strictly conformable to the approved field notes, and the survey, having been correctly executed in accordance with the requirements of law and the regulations of this Bureau, is hereby accepted.

For the Director

John P. Lee

Chief Cadastral Surveyor for Wyoming

○ = Positions not monumented

10 5 0 20 40 60 80
Scale in Chains

W.H.B.

2707 A

OFFICIALLY FILED: August 20, 1999

32

Click Here for Field Notes

98

1621

Township No. 57 North Range No. 96 West of the 6th Principal Meridian

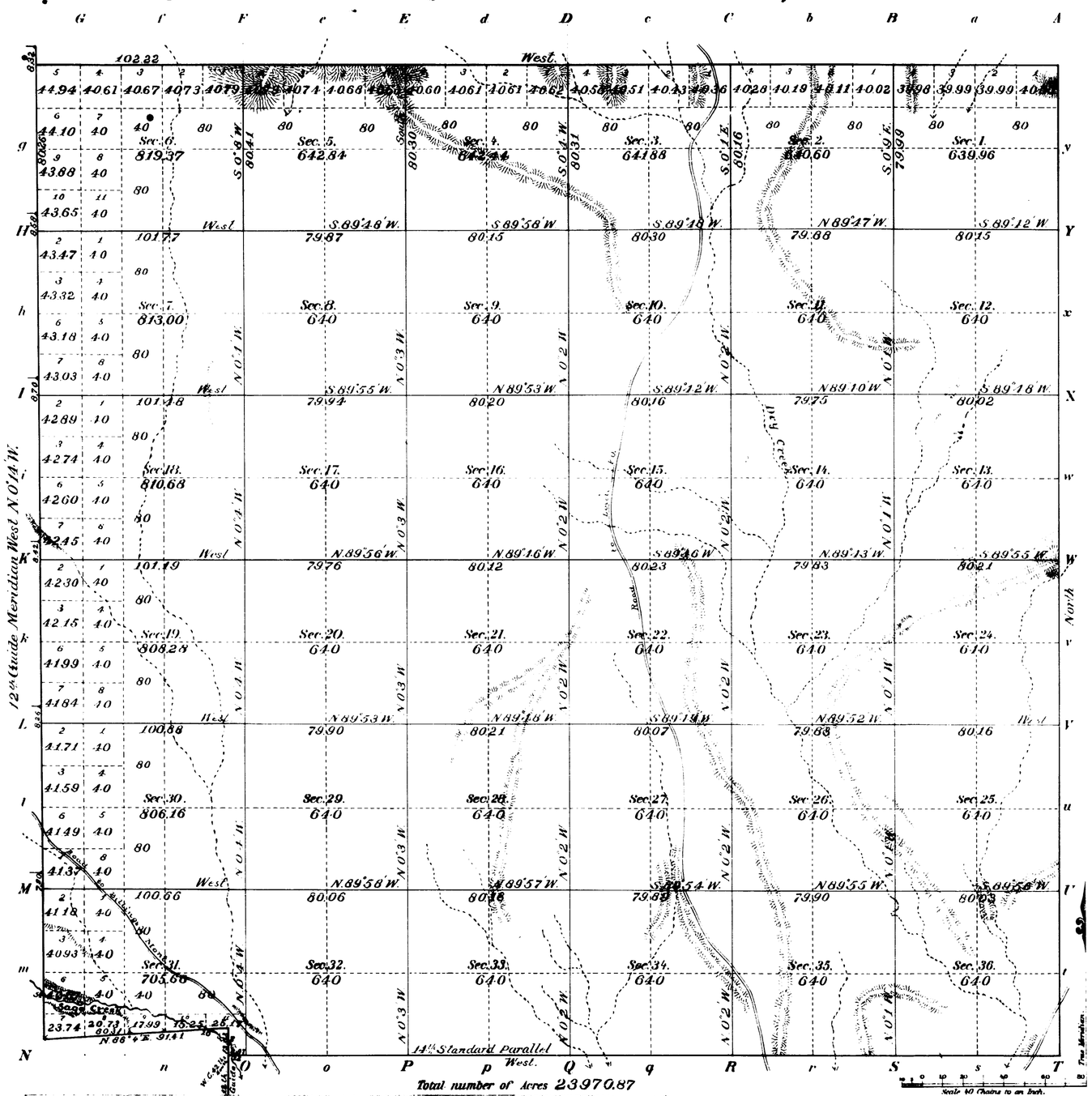

Meanders of

Posts	Courses	Ch. Lk.	Posts	Courses	Ch. Lk.	Posts	Courses	Ch. Lk.

Total number of Acres 23970.87

Surveys Designated	By Whom Surveyed	Date of Contract	Amount of Surveys M.	Ch.	Lk.	When Surveyed	Magnetic Declination
East and North Township lines	Meyer and Stuhle	No. 257 March 20, 1895	12	22	22	June 4, 5, 1895	18° 06' 18" E
Subdivisions	" " "	" " "	61	27	93	June 15, 21, 1895	18° 06' E.
14th Standard	" " "	" " "	6	20	38	June 3, 1895	18° 06' E
14th Standard	Theodore Binge	July 13, 1882 No. 200	6	00	00	May 14, 17, 1883	19° 30' E.
12th Guide	A. L. Coleman	March 8, 1892 No. 263	6	00	00	June 12, 1892	18° 27' E.
Connections	Meyer and Stuhle	March 20, 1895 No. 257	0	41	86	June 3, 21, 1892	18° 10' E.

Latitude 44° 52' N.
Longitude 108° 24' W.

The above Map of Township No. 57 North of Range No. 96 West 6th Principal Meridian, Wyoming, is strictly conformable to the field notes of the survey thereof on file in this Office, which have been examined and approved.

Surveyor General's Office.
Cheyenne Wyoming Oct. 21, 1895

John Charles Thomas
Sur. Gen.

2707

57-96

EXTERIOR LINES

Scale 2 inches 1 mile. Mag Var East

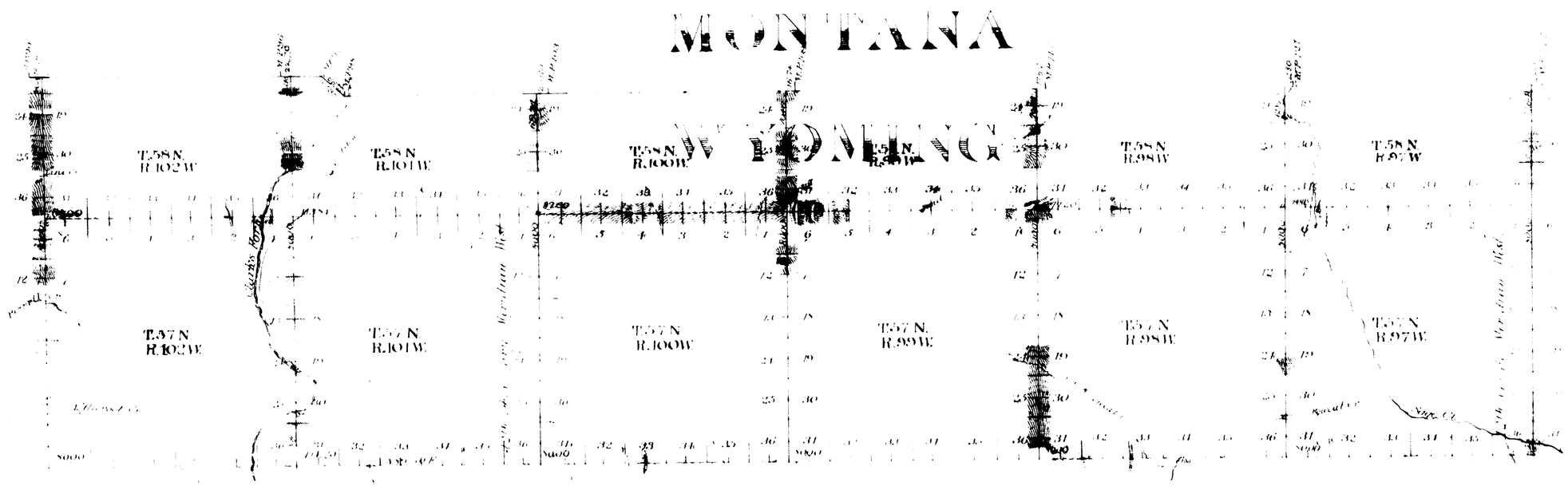
MONTANA
WYOMING
T.58 N. R.102 W
T.58 N. R.101 W
T.58 N. R.100 W
T.58 N. R.99 W
T.58 N. R.98 W
T.58 N. R.97 W
T.57 N. R.102 W
T.57 N. R.101 W
T.57 N. R.100 W
T.57 N. R.99 W
T.57 N. R.98 W
T.57 N. R.97 W
Sheridan Creek
Sage Cr.
Sweetwater River
Sweetwater Riv.
Sweetwater Riv.
Sweetwater River
Sweetwater River
Sweetwater River

32
Indexes

4613

TOWNSHIP EXTERIORS

Scale 1 inch to 160 chains

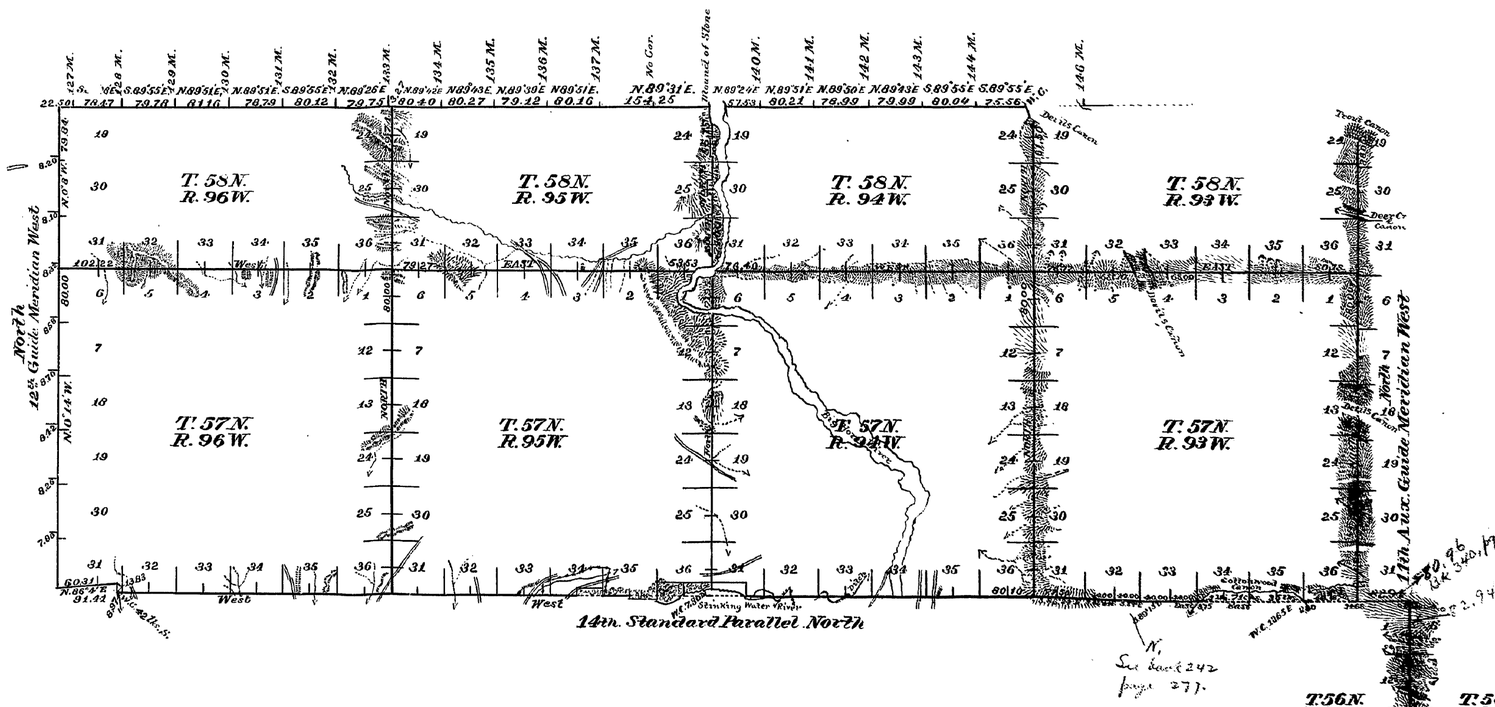
T. 58 N.
R. 96 W.
T. 58 N.
R. 95 W.
T. 58 N.
R. 94 W.
T. 58 N.
R. 93 W.
T. 57 N.
R. 96 W.
T. 57 N.
R. 95 W.
T. 57 N.
R. 94 W.
T. 57 N.
R. 93 W.
T. 56 N.
R. 93 W.
T. 56 N.
R. 92 W.
North
12th Guide Meridian West
11th Aux. Guide Meridian West
14th Standard Parallel North
Stinking Water River
Deer Cr. Canon
Trout Canon
Deer Cr. Canon
Dry Cr. Canon
Dry Cr. Canon
Dry

(24) Indians

2974

14TH STANDARD PARALLEL NORTH.

Between Tp's. 56 & 57 N. Ranges 95, 96, 97 West of the 6th Principal Mer. Wyo. Ter.

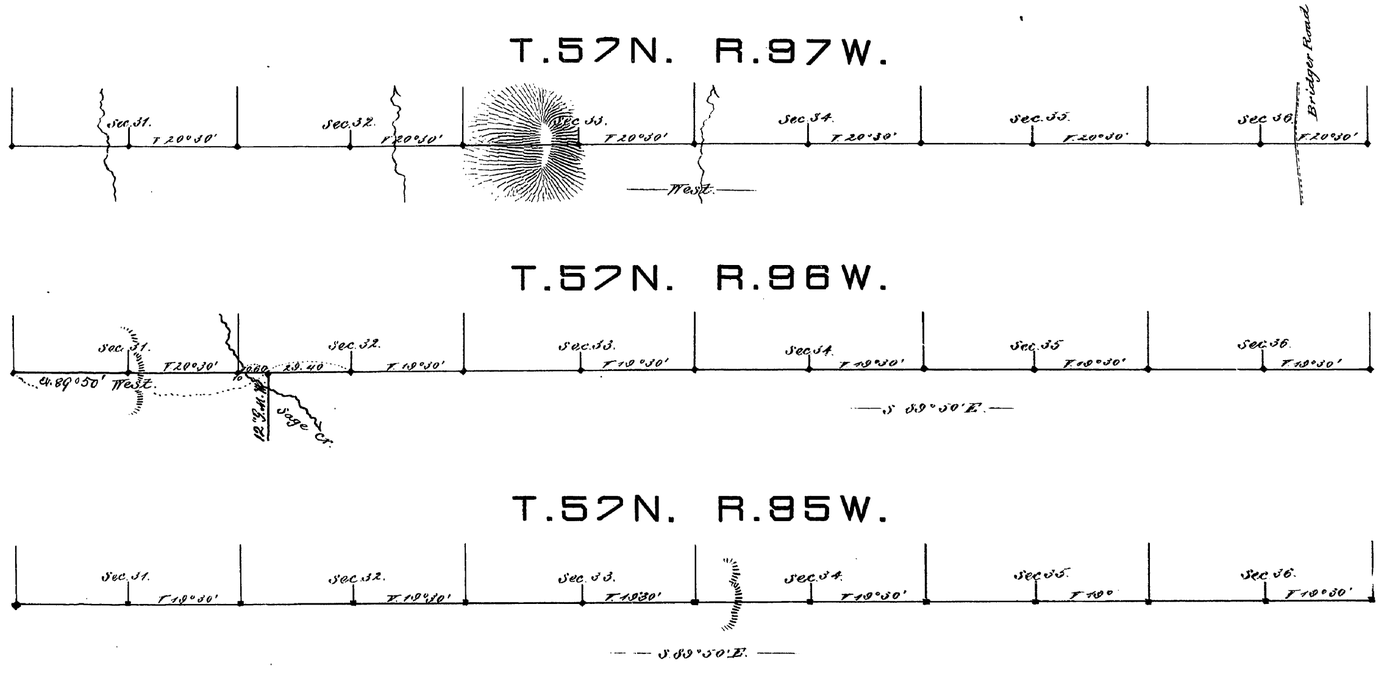

Surveys Designated	By Whom Surveyed	Date of Contract	Amount of Surveys Mls.	Chs.	Lks.	When Surveyed
14th Stand. P.N.	Theo. Binge	July 13, 1882	18	00	00	May 14-17, '83.

I hereby certify that the above diagram of the 14th Standard Parallel North, between Tp's. 56 & 57 N., Ranges 95, 96 & 97 West of the 6th P.M. Wyo. Ter. is strictly conformable to the field notes of the survey thereof on file in this office, which have been examined and approved.

Surveyor Gen'l's Office
Cheyenne Wyo.
January 5th 1884

Edw. C. David
Sur'l Gen'l

1907