7892 Click Here for Field Notes

ORIGINAL

TOWNSHIP 58 NORTH, RANGE 94 WEST, OF THE SIXTH PRINCIPAL MERIDIAN, WYOMING.

DEPENDENT RESURVEY AND SUBDIVISION OF SECTION 32

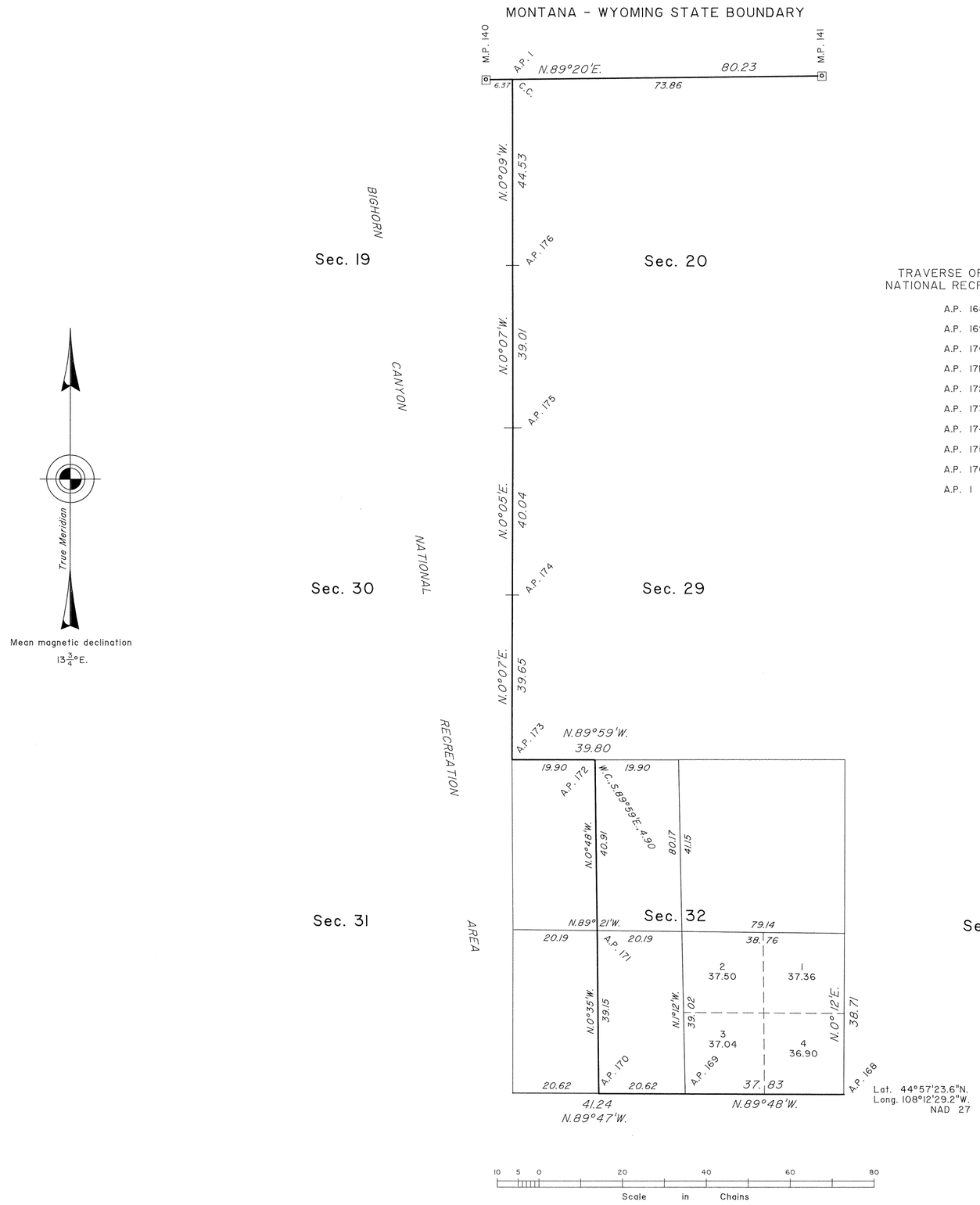

TRAVERSE OF THE BIGHORN CANYON NATIONAL RECREATION AREA BOUNDARY

A.P. 168	
	N.89°48'W., 37.83
A.P. 169	
	N.89°47'W., 20.62
A.P. 170	
	N.0°35'W., 39.15
A.P. 171	
	N.0°48'W., 40.91
A.P. 172	
	N.89°59'W., 19.90
A.P. 173	
	N.0°07'E., 39.65
A.P. 174	
	N.0°05'E., 40.04
A.P. 175	
	N.0°07'W., 39.01
A.P. 176	
	N.0°09'W., 44.53
A.P. 1	

A history of surveys is contained in the field notes.

William H. Herbst retraced a portion of the Montana - Wyoming State Boundary (north boundary) during the dependent resurvey of T. 58 N., R. 95 W. Lynn A. Forbes dependently resurveyed a portion of the south boundary during the resurvey of T. 57 N., R. 94 W. Both resurveys were executed concurrently under this same group.

This plat represents the dependent resurvey of a portion of the subdivisional lines designed to restore the corners in their true original locations according to the best available evidence, the subdivision of section 32 and the metes and bounds survey of the Bighorn Canyon National Recreatoin Area Boundary, from Angle Points 170 through 1, T. 58 N., R. 94 W., Sixth Principal Meridian, Wyoming.

Except as indicated hereon, the lottings and areas are as shown on the plat approved October 21, 1895.

Survey executed by Lynn A. Forbes, Cadastral Surveyor, beginning May 5, 1988, and completed May 20, 1988, pursuant to Special Instructions dated July 1, 1987, for Group No. 503, Wyoming.

UNITED STATES DEPARTMENT OF THE INTERIOR
BUREAU OF LAND MANAGEMENT

Cheyenne, Wyoming September 19, 1990

This plat is strictly conformable to the approved field notes, and the survey, having been correctly executed in accordance with the requirements of law and the regulations of this Bureau, is hereby accepted.

For the Director

John P. Lee

Chief Cadastral Surveyor for Wyoming

W.H.B.

2704 A

32

95

Click Here for Field Notes

1618

Township No. 58 North, Range No. 94 West of the 6th Principal Meridian

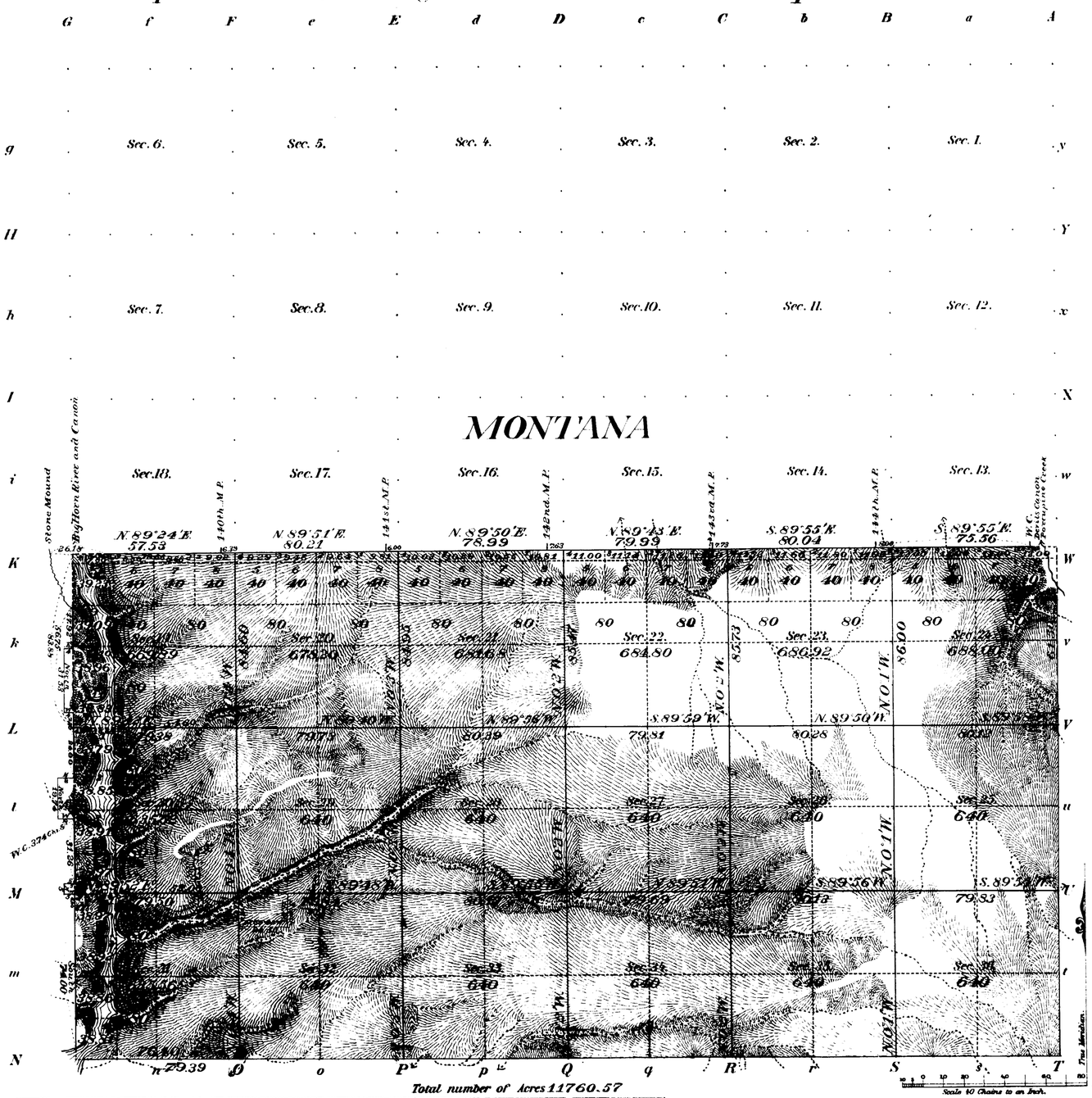

Total number of Acres 11760.57

Surveys Designated	By Whom Surveyed	Date of Contract	Amount of Surveys M.	Ch.	Li.	When Surveyed	Magnetic Declination
E. S. and West Township lines	Meyer & Stahle	257 Mch. 20, 1895	11	37	64	June 9-13, 1895	17°33'-17°57'E.
Subdivisions	" " "	" " "	27	25	63	July 19-22, "	17°36'E.
Connections	" " "	" " "	0	35	75	June 9-July 22 "	17°36'-17°37'E.
N. Lindry, Wyo.	R. J. Reeves	Apr. 18, 1879	6	00	00	Aug. 24-27, 1880	18°40'E.

Meanders of

Posts	Courses	Ch.s Lk.s	Posts	Courses	Ch.s Lk.s	Posts	Courses	Ch.s Lk.s

Latitude 44°57'N.
Longitude 108°08'W.

The above Map of Township No. 58 North, of Range No. 94 West of the 6th Principal Meridian, Wyoming, is strictly conformable to the field notes of the survey thereof on file in this Office which have been examined and approved.

Surveyor General's Office,
Cheyenne Wyoming
Cheyenne Wyo October, 21, 1895

John Charles Thornton
Sur. Gen.

THE NORRIS PETERS CO. LITHO. WASHINGTON, D. C.

2704

58-94

32 Indexed

4613

TOWNSHIP EXTERIORS

Scale 1 inch to 160 chains

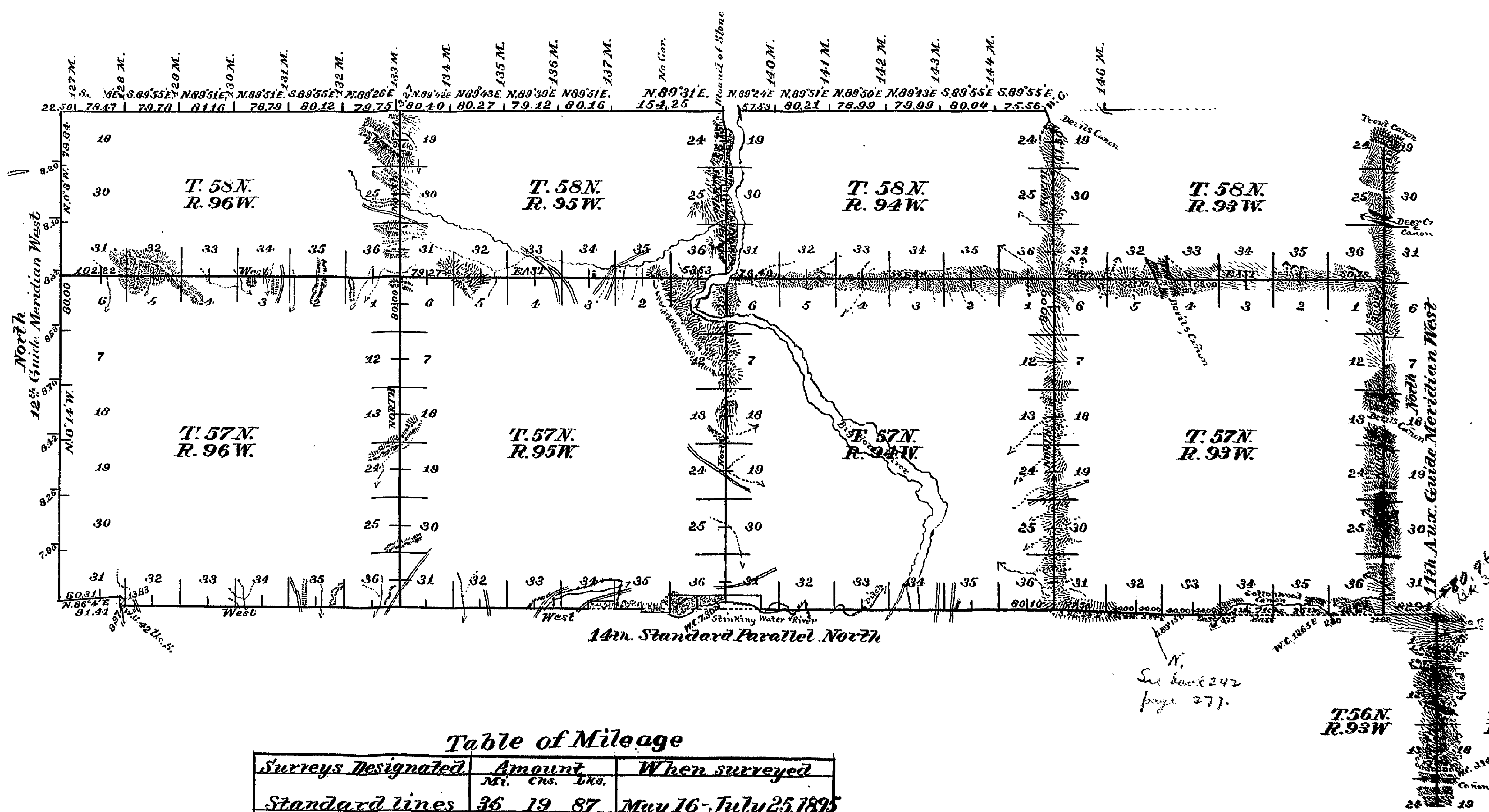

Table of Mileage

Surveys Designated	Amount Mi.	Chs.	Lks.	When surveyed
Standard lines	36	19	87	May 16 - July 25, 1895
Township lines	61	18	31	June 4 - " 26, "
Connecting lines	1	31	77	May 16 - " " "

This Plat
of the
Retracement and resurvey of the 14th. Standard Parallel North, through Ranges 93, 94, 95 and 96 W.; The 11th. Auxiliary Guide Meridian West, throug Tps. 56 N.
The survey of the 11th Auxiliary Guide Meridian West, through Tps. 57 and 58 N., The east boundaries of Tps. 57 and 58 N. Rgs. 94, 95 and 96 and the north boundaries of Tps. 57 N. Rgs. 93, 94, 95 and 96 West of the 6th. Principal Meridian, Wyoming.
Also a retracement of the North boundary of Wyoming from the 127th to the 144th. M. P. is strictly conformable to the field notes of the survey thereof
by
Meyer & Stahle, U. S. Deputy Surveyors
under their
Contract No. 257,
dated March 20th. 1895,
which have been examined, approved and filed in this office,

Cheyenne Wyoming
October 21, 1895.

John Charles Thompson
U. S. Surv. Genl.

2700