Ac. 6649

ORIGINAL

FRANNIE TOWNSITE

SUPPLEMENTAL PLAT

WYOMING

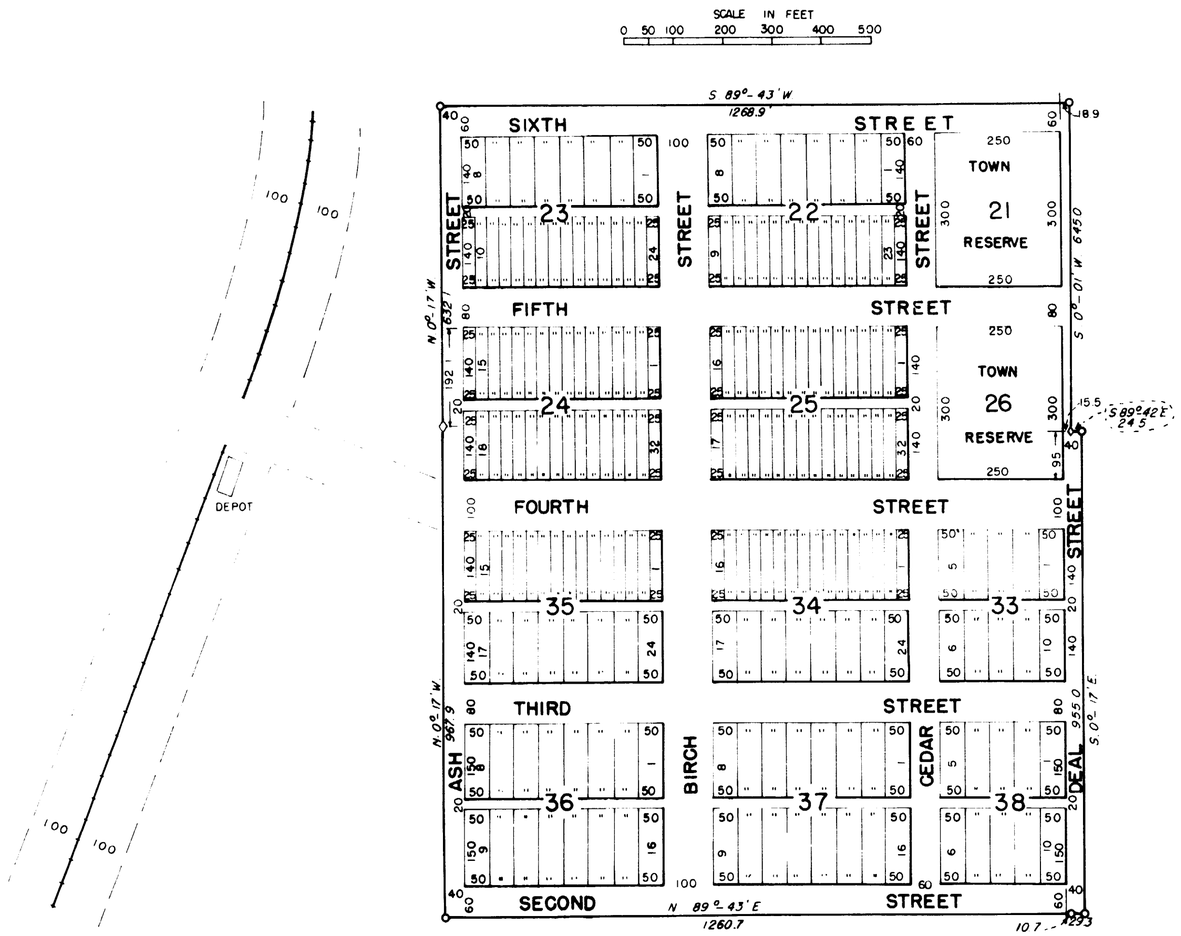

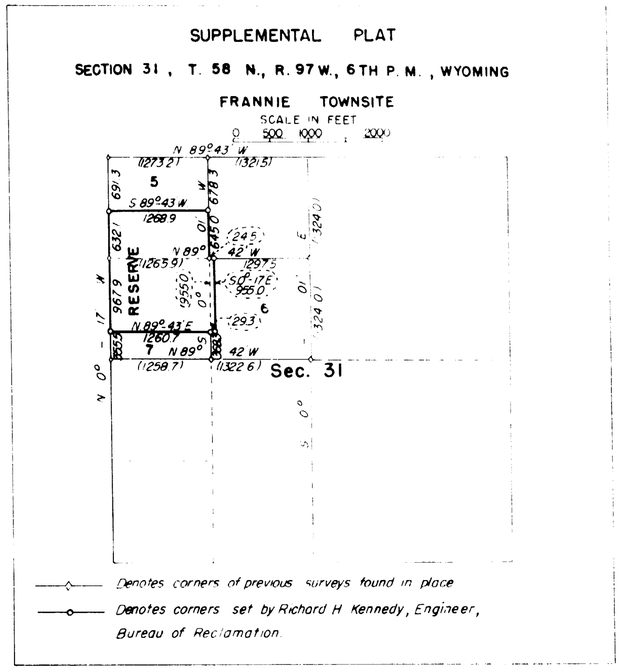

This plat is amendatory of and supplemental to plat of Frannie Townsite, May 5, 1920, No. 18432, based on supplemental survey of section 31, T. 58 N., R. 97 W., 6th P.M., Wyoming, plat accepted January 6, 1956, No. 26-615-283

United States Department of the Interior
Bureau of Land Management
Washington, D.C. January 13, 1956

This plat is based upon the official records and, having been correctly prepared in accordance with the regulations, is hereby accepted.

For the Director

Earl G. Harrington

Cadastral Engineering State Officer

ACCESSION NO. 26-615-283

2594-D

58-97

Click Here for Field Notes

Ac. 6648

ORIGINAL

TOWNSHIP 58 NORTH, RANGE 97 WEST, OF THE 6th PRINCIPAL MERIDIAN, WYOMING

RECEIVED

Land Office
Cheyenne, Wyo.

SUPPLEMENTAL SURVEY OF SECTION 31

SURVEYED BY RICHARD H. KENNEDY, ENGINEER, UNDER AUTHORITY OF DEPARTMENTAL INSTRUCTIONS OF OCTOBER 24, 1906

SURVEY COMMENCED OCTOBER 24, 1955 SURVEY COMPLETED OCTOBER 28, 1955

Scale in Chains 0 5 10 20 30 40

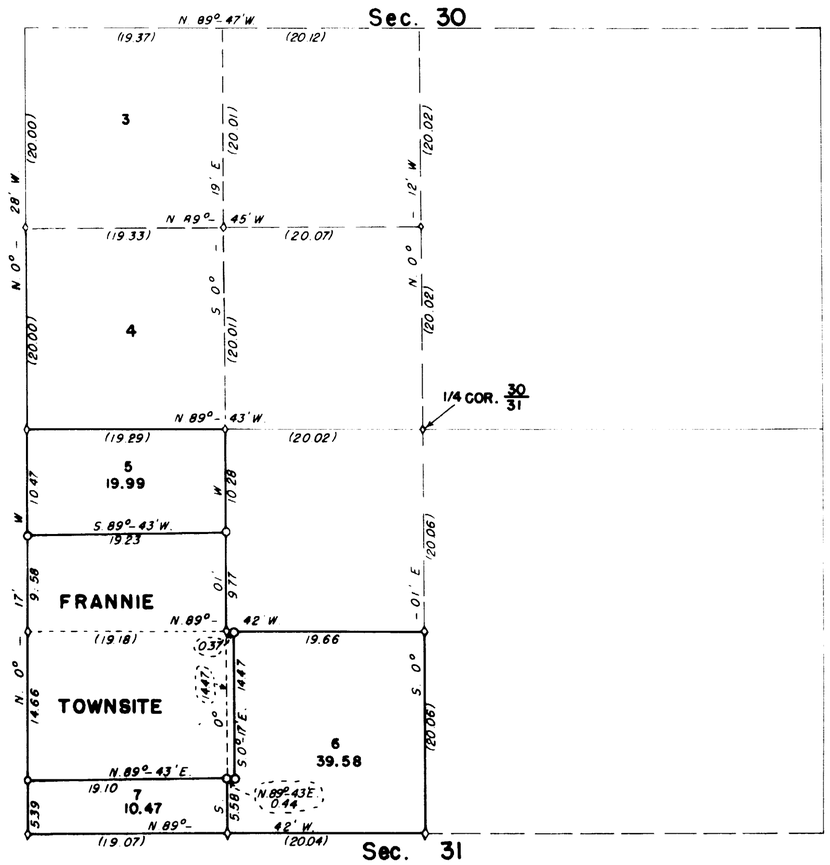

Denotes corners of previous surveys found in place.

Denotes corners set by Richard H. Kennedy, Engineer, Bureau of Reclamation.

United States Department of the Interior
Bureau of Reclamation
Washington, D.C. January 6, 1956
This plat is strictly conformable to the field notes of the survey, which have been examined and approved.

E. D. Nielsen
Assistant Commissioner

United States Department of the Interior
Bureau of Land Management
Washington, D.C. January 6, 1956
The survey represented by this plat having been correctly executed in accordance with the requirements of law and the regulations of this bureau is hereby accepted.
For the Director

Earl G. Harrington
Cadastral Engineering Staff Officer

2594-C

ACCESSION NO. 26-615-281

58 97

Click Here for Field Notes

4465

Orig

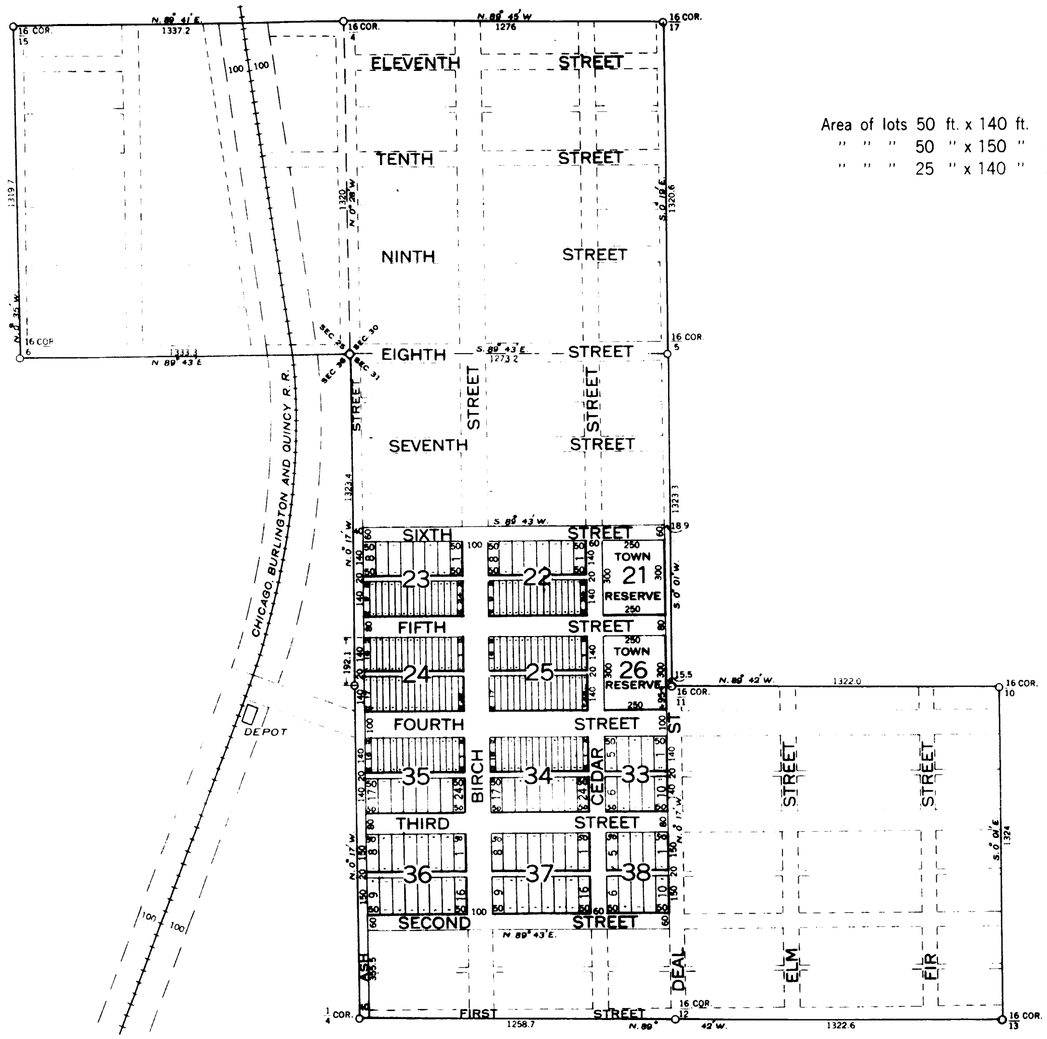

Area of lots 50 ft. x 140 ft. 7,000 sq. ft.
" " " 50 " x 150 " 7,500 " "
" " " 25 " x 140 " 3,500 " "

SUPPLEMENTAL PLAT
SECTIONS 30 AND 31, T. 58 N., R. 97 W.,
SECTION 25, T. 58 N., R. 98 W. 6TH P. M. WYOMING.
SHOWING BOUNDARY OF U. S. RESERVE, CONTAINING
FRANNIE TOWNSITE

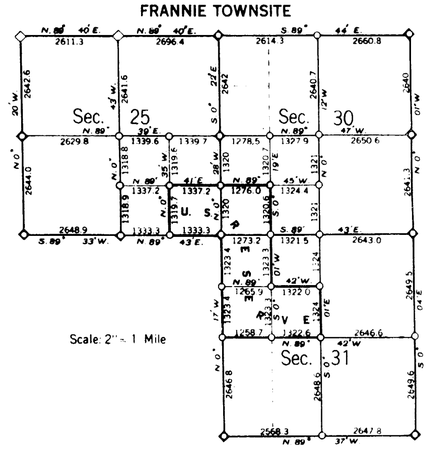

Denotes Official corners found in place
Denotes iron pipe 1 3/4 ins. in diameter 36 ins. long, set 30 ins. in ground by F. Bonstedt, Engineer, U. S. R. S.

All measurements given in feet

APPROVED UNDER PROVISIONS OF ACTS OF APRIL 16 AND JUNE 27, 1906 (34 STAT., 116 AND 519)

DEPARTMENT OF THE INTERIOR

WASHINGTON, D. C. MAY 6, 1920

SECRETARY.

THE ACCOMPANYING PLAT OF THE TOWNSITE OF FRANNIE IN SECTIONS 30 AND 31, T. 58 N. R. 97 W. AND SECTION 25, T. 58 N., R. 98 W., 6TH P.M. WYOMING, EXECUTED UNDER AUTHORITY OF ACTS OF APRIL 16 AND JUNE 27, 1906, (34 STAT., 116 AND 519) IS CORRECT AND ACCORDING TO THE FIELD NOTES ON FILE IN THIS OFFICE, WHICH HAVE BEEN EXAMINED AND APPROVED.

U. S. RECLAMATION SERVICE

WASHINGTON, D. C. April 23, 1920

ACTING DIRECTOR

I HEREBY CERTIFY THAT THE ACCOMPANYING PLAT OF THE TOWNSITE OF FRANNIE IN SECTIONS 30 AND 31, T. 58 N., R. 97 W. AND SECTION 25, T. 58 N., R. 98 W., 6TH P.M. WYOMING, IS STRICTLY CONFORMABLE TO THE FIELD NOTES OF THE SURVEY THEREOF, WHICH FIELD NOTES AND WHICH PLAT IS HEREBY APPROVED.

GENERAL LAND OFFICE

WASHINGTON, D. C. May 5, 1920

COMMISSIONER

DEPARTMENT OF THE INTERIOR
UNITED STATES RECLAMATION SERVICE
SHOSHONE PROJECT WYOMING
PLAT OF

FRANNIE TOWNSITE

SHOWING BLOCKS, AND LOTS OPEN TO SALE

SCALE OF FEET
100 0 500 1000

APRIL 1920

MAP NO. 18432

Trans to Lander
May 15, 1920.

58-97

2594-B.
2599-A.

31

78-A

4464

(4-675a)

Supplemental Plat of
Township No. 58 North Range No. 97 West of the 6th Principal Meridian, Wyoming.

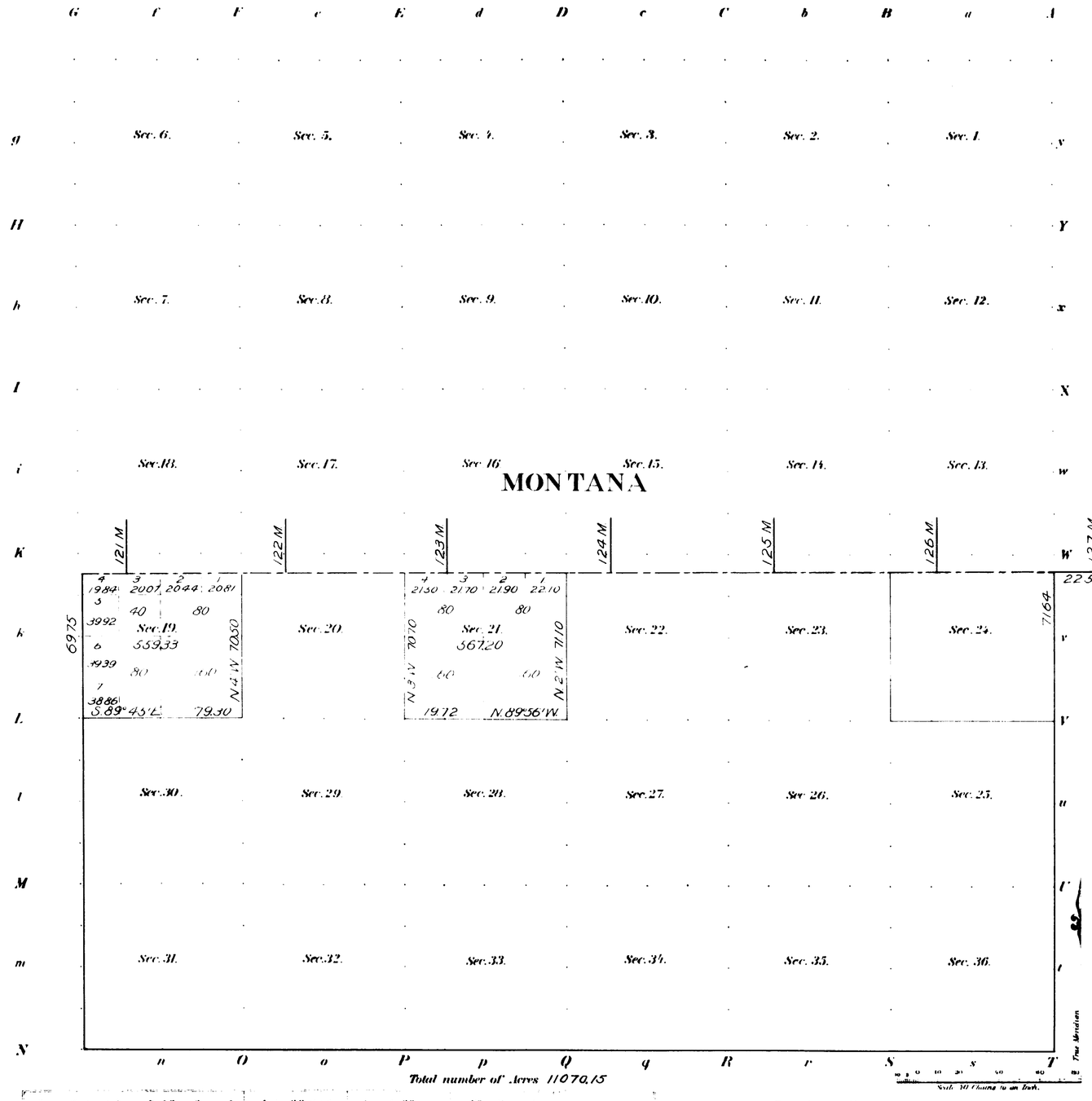

Meanders of

Posts	Courses	Ch's Lk's	Posts	Courses	Ch's Lk's	Posts	Courses	Ch's Lk's

The above supplemental plat of T.58N., R.97W. exhibits the corrected areas of Secs. 19 & 21, the intersecting distance from the 127 M.P. to the N.E. cor. of Sec. 24, the length of East Boundary of Sec. 24 and the amended total area of the township.

U.S. Surv. Gen'l's Office,
Cheyenne, Wyoming,
January 10, 1907.

Asphen P. Larson
U.S. Surv. Gen'l.

Total number of Acres 11070.15

Surveys Designated	By Whom Surveyed	Date of Contract	Amount of Surveys M. Ch's Lk's	When Surveyed
Township lines				
Subdivisions				

The above Map of Township No. of Range No. of Meridian, is strictly conformable to the field notes of the survey thereof on file in this office, which have been examined and approved.

Surveyor Generals Office. Sur. Gen'l.

W. H.

THE NORRIS PETERS CO. LTD. WASHINGTON D. C.

Survey accepted by the Com. Commissioner in his letter E. February 6, 1907. Triplicate Plat forwarded to Lander Land Office February 9, 1907.

2594-A

58-97

Click Here for Field Notes

Orig 3 mo off to Sec 78-A

4463

Township No. 58 North Range No. 97 West of the 6th Principal Meridian



Total number of Acres 11089.76

Meanders of								
Posts	Courses	Ch.s Lk.s	Posts	Courses	Ch.s Lk.s	Posts	Courses	Ch.s Lk.s

Surveys Designated	By Whom Surveyed	Date of Contract	Amount of Surveys M.	Ch.s	Lk.s	When Surveyed	Magnetic Dec.n
Township lines							
Subdivisions	A.T. Coleman	March 8, 1892	26	33	14	June 17-20, 1892	18° 27' East.
Connections	" "	" "	1	23	28	" "	" "

	M.	Ch.s	Lk.s
Subdivisional lines at minimum rate	18	69	42
Connections " " intermediate "	7	[illegible]	73
Connections " " maximum "	1	[illegible]	[illegible]

The above Map of Township No. 58 North of Range No. 97 West of the 6th Principal Meridian, Wyoming, is strictly conformable to the field notes of the survey thereof on file in this Office, which have been examined and approved.

Surveyor General's Office
Cheyenne Wyo. Nov. 2

Wm A. Richards
Sur. Gen.

2594

58 - 97

Indexes
31

4459

EXTERIOR LINES

Scale 2 inches = 1 mile. Mag. Var. East

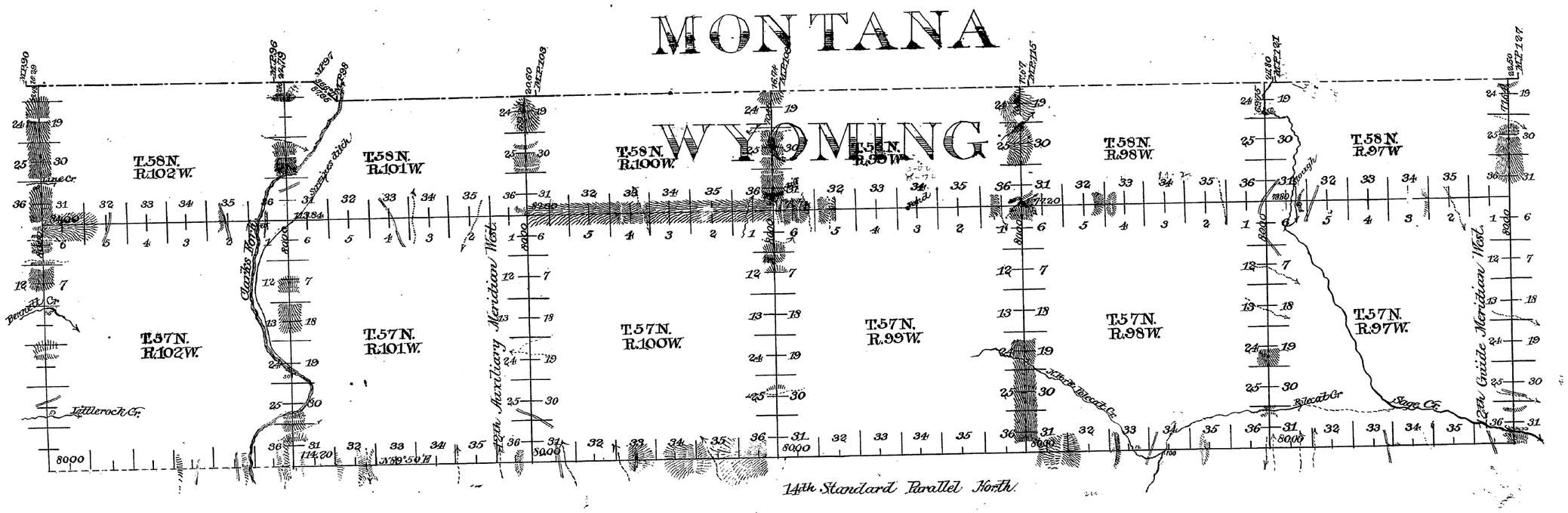

Surveys Designated	By Whom Surveyed	Date of Contract	Amount of Contract M.	Chs	Lks	When Surveyed	Magnetic Declination
Township Lines	N. L. Coleman	March 18, 1892	81	61	53	May 29-June 16, 1892	18° 31' East.
14th Stand. Par.	" " "	" " "	30	34	20	" 23-27 "	18° 30' "
12th Guide Mer.	" " "	" " "	8	71	64	June 12, "	18° 27' "
12th Aux. Mer.	" " "	" " "	8	69	21	" 2, "	18° 30' "
Connections	" " "	" " "	1	60	39		

	M	Chs	Lks.
Township lines at minimum rates	57	24	59
" " " intermediate "	24	36	94
14th Stand. Par. " minimum "	26	76	20
" " " " intermediate "	3	38	00
12th Guide Mer. " minimum "	7	51	86
" " " " intermediate "	1	19	78
" Aux. " " minimum "	8	00	00
" " " " intermediate "	0	69	21
Connection lines " minimum "	1	60	39

I hereby certify that the above diagram of the 14th Standard Parallel North, Ranges 97, 98, 99, 100 and 101 West; the 12th Guide Meridian West, through Townships 57 and 58 North; the 12th Guide Meridian West in Townships 57 and 58 North, the Exterior Lines of Townships 57 and 58 North, Ranges 97, 98, 99, 100, 101 and 102 West of the 6th Principal Meridian, Wyoming, is strictly conformable to the field notes of the survey thereof on file in this office which have been examined and approved.

Surveyor Generals Office.
Cheyenne Wyo. Nov. 26, 1892

Wm A. Richards
Surveyor General.

2590