TOWNSHIP 42 NORTH, RANGE 71 WEST, OF THE SIXTH PRINCIPAL MERIDIAN, WYOMING.

INFORMATIVE TRAVERSE

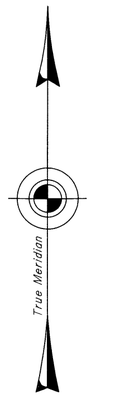

Mean magnetic declination
11½°E.

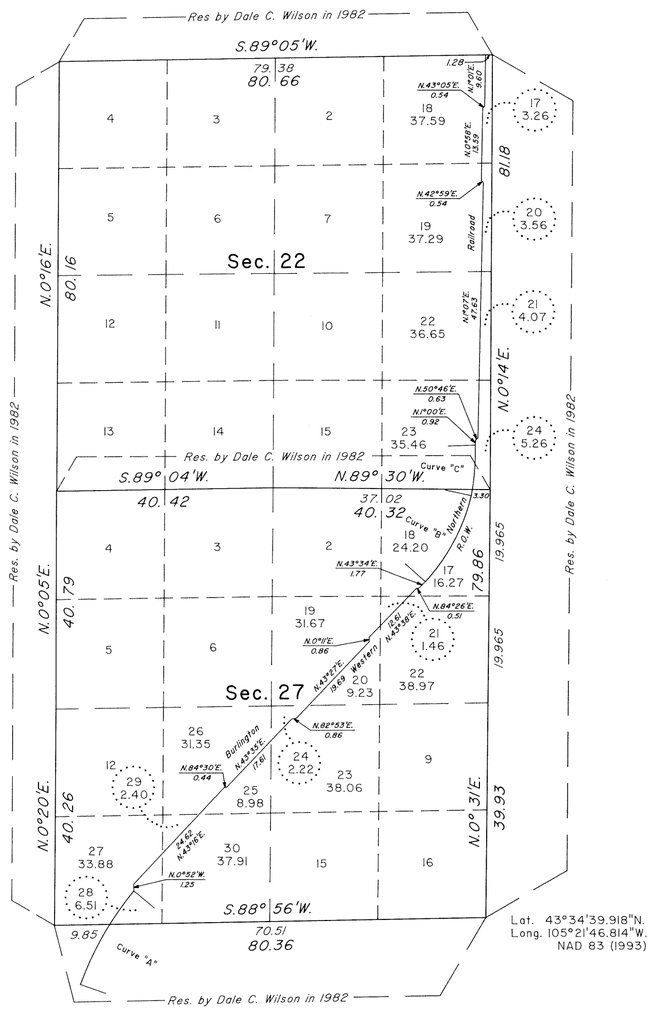

CURVE DATA

Curve	Chord bearing & length (Chains)	Radius (Chains)	Lenght of Arc (Chains)
"A"	N.29°34'49"E. 20.085	58.899	20.178
"B"	N.27°44'37"E. 18.243	37.544	18.422
"C"	N.4°21'58"E. 9.42	43.321	9.436

10 5 0 20 40 60 80
Scale in Chains

This plat represents the informative traverse of the western right of way of Burlington Northern Railroad, with the division of certain subdivisions into lots to accommodate a proposed land exchange in sections 22 and 27, T. 42 N., R. 71 W., Sixth Principal Meridian, Wyoming.

The new areas shown hereon were created to facilitate the proposed exchange: existing resurvey data and other areas not indicated hereon are as shown on the resurvey plat accepted November 24, 1986.

I, Carl W. Sumpter, Supervisory Cadastral Surveyor (U.S.F.S.), HEREBY CERTIFY upon honor, that in pursuance of Special Instructions dated June 19, 2001, and assignment instructions dated June 19, 2001, for Group No. 695, Wyoming, I have surveyed the western right-of-way of the Burlington Northern Railroad with connections to certain corners of the P.L.S.S. for the proposed boundary of the newly created Lots, sections 22 and 27, T. 42 N., R. 71 W., Sixth Principal Meridian, Wyoming, and that this plat in one sheet represents the entire record of this survey. Survey commenced June 20, 2001, and completed June 20, 2001, and has been made in strict conformity with the Manual of Surveying Instructions, 1973 and in specific manner described herein.

Carl W. Sumpter — May 31, 2002
Carl W. Sumpter — Date

UNITED STATES DEPARTMENT OF THE INTERIOR
BUREAU OF LAND MANAGEMENT

Cheyenne, Wyoming — May 31, 2002

This plat representing the entire record of this survey, having been correctly prepared in accordance with the regulations of this Bureau, is hereby accepted.

For the Director

John P. Lee
Chief Cadastral Surveyor for Wyoming

W.H.B.

JZM

OFFICIALLY FILED: May 31, 2002

8051 **Click Here for Field Notes**

ORIGINAL

TOWNSHIP 42 NORTH, RANGE 71 WEST, OF THE SIXTH PRINCIPAL MERIDIAN, WYOMING.

CORRECTIVE DEPENDENT RESURVEY

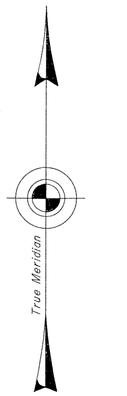

Mean magnetic declination
$11\frac{3}{4}°$E.

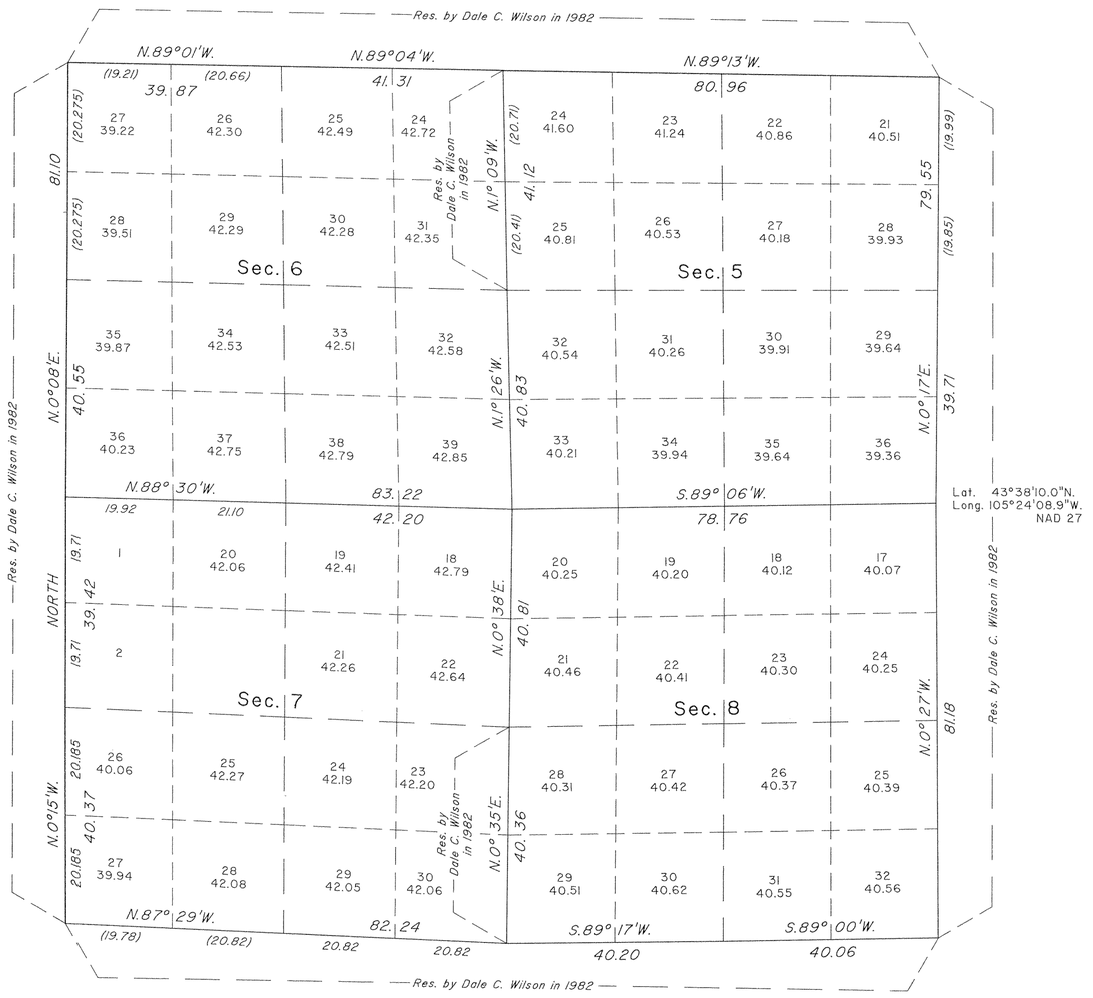

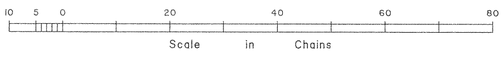

A history of surveys is contained in the field notes.

This plat represents the corrective dependent resurvey of a portion of the subdivisional lines designed to restore certain corners in their true original location according to the best available evidence, T. 42 N., R. 71 W., Sixth Principal Meridian, Wyoming.

Certain modified lots and areas shown hereon pertain to Federal interest estate only. Except as indicated hereon, the lottings and areas are as shown on the plat approved October 25, 1882.

Survey executed by James D. Claflin, Supervisory Cadastral Surveyor, beginning February 3, 1995, and completed February 24, 1995, pursuant to Special Instructions dated February 3, 1995, for Group No. 599, Wyoming.

UNITED STATES DEPARTMENT OF THE INTERIOR
BUREAU OF LAND MANAGEMENT

Cheyenne, Wyoming — April 21, 1995

This plat is strictly conformable to the approved field notes, and the survey, having been correctly executed in accordance with the requirements of law and the regulations of this Bureau, is hereby accepted.

For the Director

John P. Lee

Chief Cadastral Surveyor for Wyoming

W.H.B.

OFFICIALLY FILED: June 5, 1995

983 B

7782 **Click Here for Field Notes**

ORIGINAL

TOWNSHIP 42 NORTH, RANGE 71 WEST, OF THE SIXTH PRINCIPAL MERIDIAN, WYOMING.

DEPENDENT RESURVEY

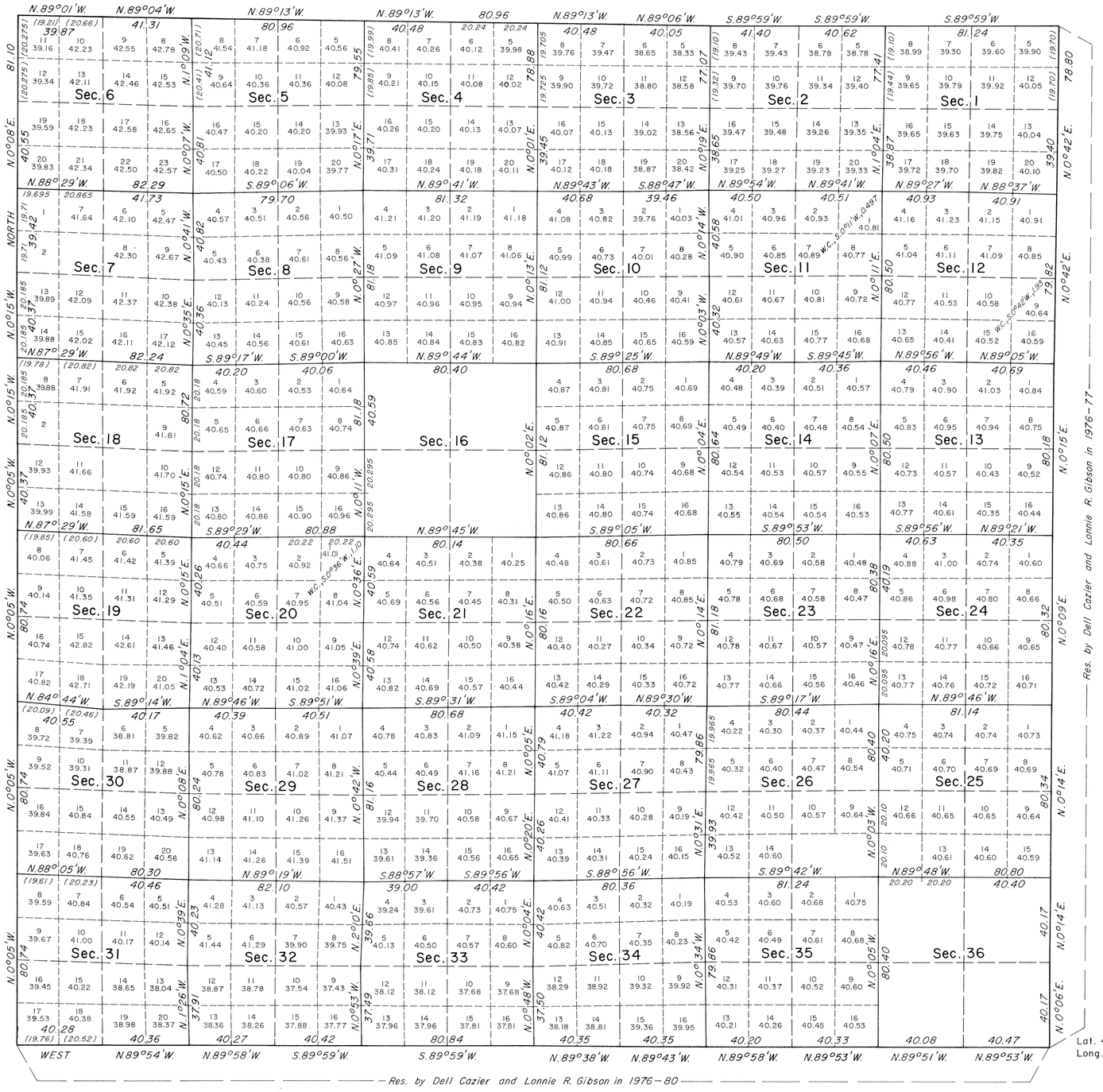

Mean magnetic declination 13° E.

10 5 0 20 40 60 80
Scale in Chains

A history of surveys is contained in the field notes.

The north boundary was dependently resurveyed by Dale C. Wilson during the resurvey of T. 43 N., R. 71 W., executed concurrently under this same group.

This plat represents the dependent resurvey of the west boundary and the subdivisional lines designed to restore the corners in their true original locations according to the best available evidence, T. 42 N., R. 71 W., Sixth Principal Meridian, Wyoming.

Certain modified lots and areas shown hereon pertain to Federal interest estate only. Except as indicated hereon, the lottings and areas are as shown on the plat approved October 25, 1882.

Survey executed by Dale C. Wilson, Cadastral Surveyor, beginning June 21, 1982, and completed July 20, 1982, pursuant to Special Instructions dated April 7, 1982, for Group No. 433, Wyoming.

UNITED STATES DEPARTMENT OF THE INTERIOR
BUREAU OF LAND MANAGEMENT

Cheyenne, Wyoming November 24, 1986

This plat is strictly conformable to the approved field notes, and the survey, having been correctly executed in accordance with the requirements of law and the regulations of this Bureau, is hereby accepted.

For the Director

Richard L. Baker

Chief Cadastral Surveyor for Wyoming

Lat. 43° 33' 47.9" N.
Long. 105° 19' 19.8" W.

W.H.B.

DDB

983 A

Click Here for Field Notes

1536

TOWNSHIP No. 42 NORTH. RANGE No. 71 WEST of the 6th Principal MERIDIAN.

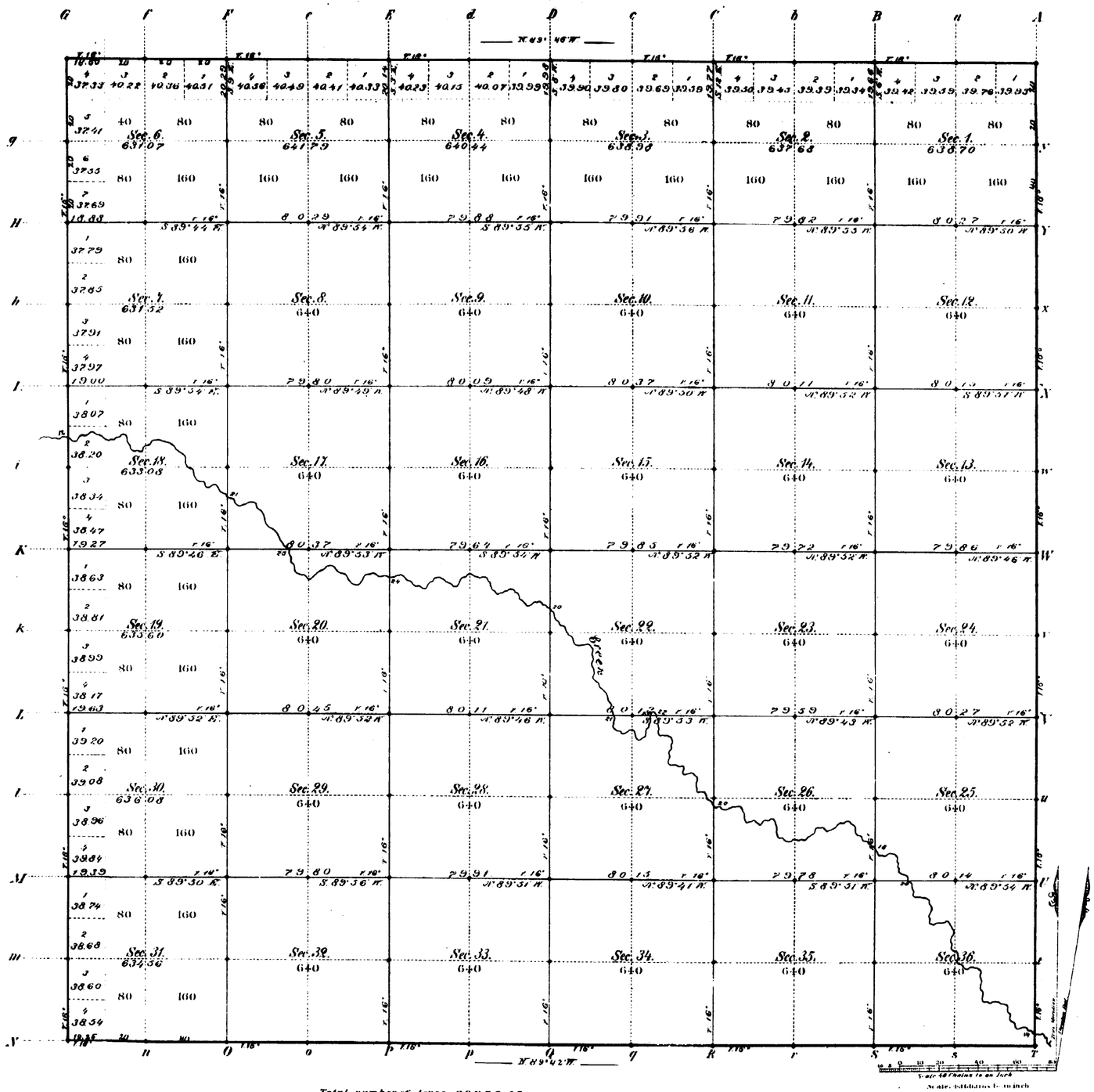

Total number of Acres 22999.50

Surveys Designated	By Whom Surveyed	Date of Contract	Amount of Surveys Mi.	Ch.	Lk.	When Surveyed	Magnetic Declination
Township-lines	G. M. Carson	Octob. 27, 1881	23	77	85	May 17, 18–20, 1882	16° East
Subdivisions	" " "	" " "	59	78	46	July 11–17, 1882	16° "
Connections							

The above Map of Township No. 42 North of Range No. 71 West of the Sixth Principal Meridian Wyoming Territory is strictly conformable to the field notes of the survey thereof on file in this Office, which have been examined and approved

Surveyor General's Office,
Cheyenne Wyoming
October 25th 1882

Edw. C. David
Sur. Genl.

A. Gast & Co. St. Louis Mo.

983

42 - 71

(15)
Indexed

accession no. 1339

Click Here for Field Notes

EXTERIOR LINES.

Scale, 3 miles to an inch. Magnetic Variation East

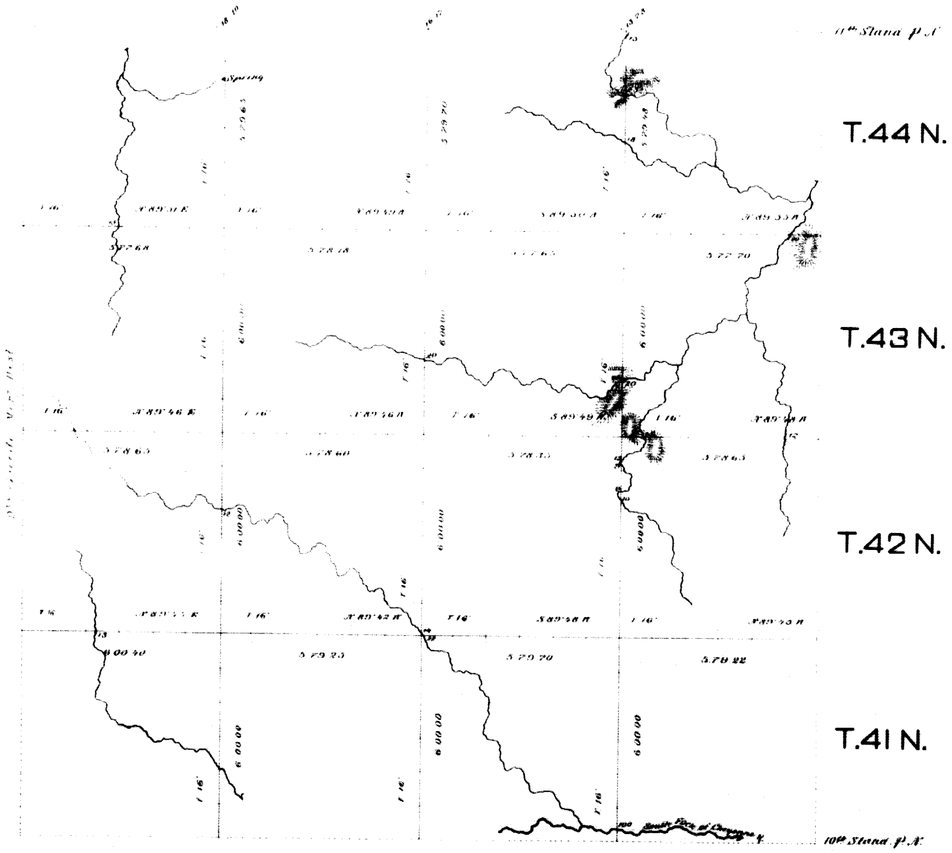

Surveys Designated.	By Whom Surveyed.	Date of Contract.	Amount of Surveys Miles	Chs.	Lks.	When Surveyed.
Exteriors	C. M. Carson	Oct. 27, 1881	143	68	89	May 3-24, 1882.
Connections	" " "	" " "		48	25	" " "

I hereby certify that the above diagram of the exterior lines of Townships No 41, 42, 43, and 44 North, Ranges No 69, 70, 71, and 72 West of the Sixth Principal Meridian, Wyoming Territory, is strictly conformable to the field notes of the Survey thereof on file in this office, which have been examined and approved.

Surveyor Generals Office, Cheyenne Wyo. October 25th 1882

Edwin F. Davis Surveyor General