8140 **Click Here for Field Notes**

ORIGINAL

TOWNSHIP 42 NORTH, RANGE 73 WEST, OF THE SIXTH PRINCIPAL MERIDIAN, WYOMING.

DEPENDENT RESURVEY

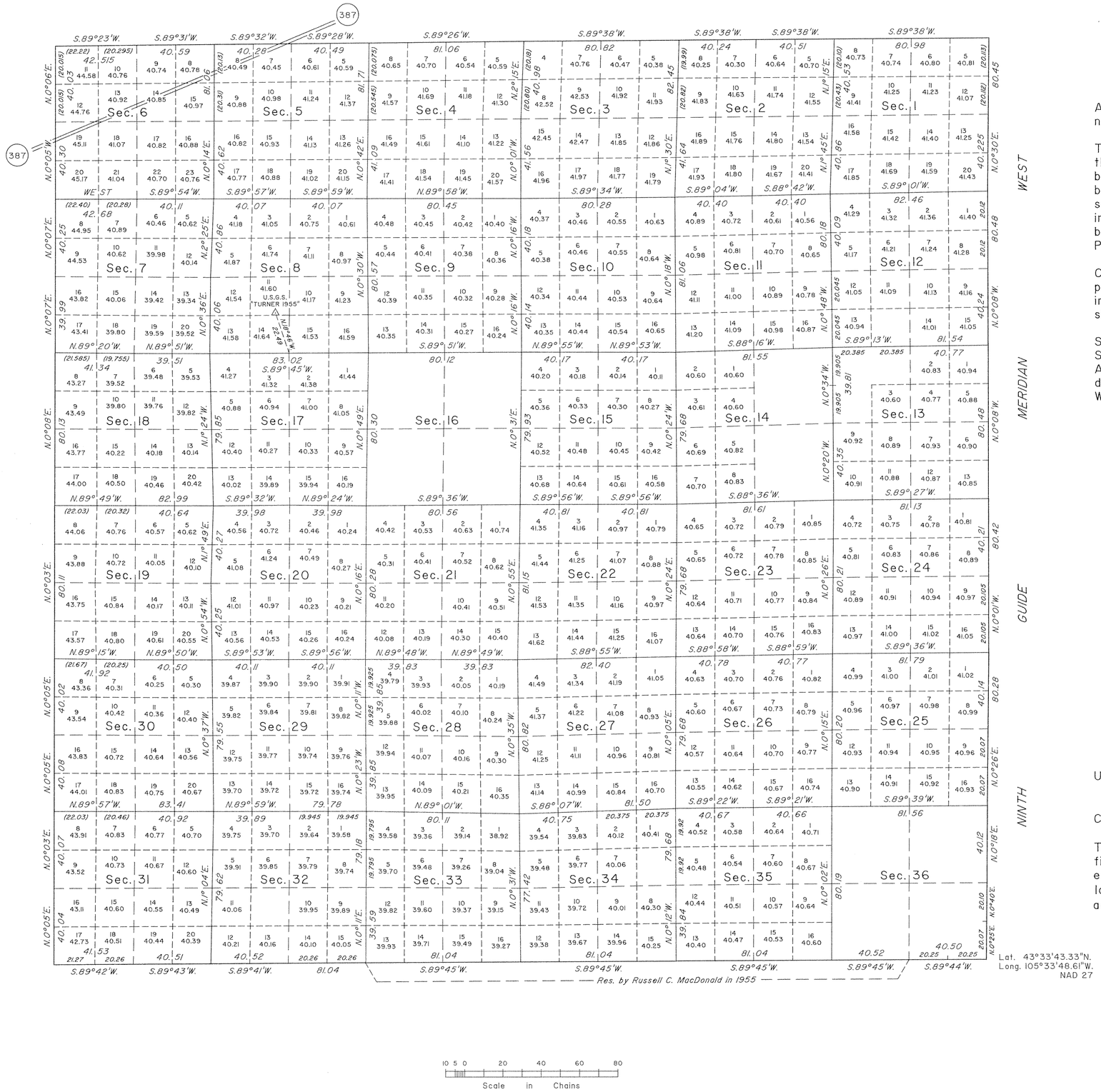

A history of surveys is contained in the field notes.

This plat represents the dependent resurvey of the Ninth Guide Meridian West, through T. 42 N., between Rs. 72 and 73 W., portions of the south boundary, the west and north boundaries and the subdivisional lines designed to restore the corners in their true original locations according to the best available evidence, T. 42 N., R. 73 W., Sixth Principal Meridian, Wyoming.

Certain modified lots and areas, shown hereon, pertain to Federal interest estate only. Except as indicated hereon, the lottings and areas are as shown on the plat approved December 11, 1882.

Survey executed by Richard A. Kohler, Cadastral Surveyor, beginning May 16, 1990, and completed August 23, 1990, pursuant to Special Instructions dated March 27, 1990, for Group No. 536, Wyoming.

UNITED STATES DEPARTMENT OF THE INTERIOR
BUREAU OF LAND MANAGEMENT

Cheyenne, Wyoming March 3, 1997

This plat is strictly conformable to the approved field notes, and the survey, having been correctly executed in accordance with the requirements of law and the regulations of this Bureau, is hereby accepted.

For the Director

John P. Lee

Chief Cadastral Surveyor for Wyoming

W.H.B.

OFFICIALLY FILED: April 15, 1997

1042 A

(16)

Click Here for Field Notes

1421

1

TOWNSHIP No. 42 NORTH, RANGE No. 73 WEST OF SIXTH PRINCIPAL MERIDIAN



Meanders of

Posts	Courses	Chs. Lks.	Posts	Courses	Chs. Lks.	Posts	Courses	Chs. Lks.

Total number of Acres 23,099.26

	Surveys Designated	By Whom Surveyed	Date of Contract	Amount of Surveys Mls.	Chs.	Lks.	When Surveyed	Magn. Decl.
S W & N	Township lines	McCarthy & Moore	Febr. 2, 1881	18	2	90	July 1, 2 & 4, 1881	15° 32' East.
	Subdivisions	C. Buckley	April 27 1882	60	4	51	Oct 11 18, 1882	15° 25' "
	Connections							
	9th Guide Mrn W	McCarthy & Moore	Febr. 2, 1881	6	3	0	March 17, 1881	

The above Map of Township No. 42 North of Range No. 73 West of the Sixth Principal Meridian in Wyoming Territory is strictly conformable to the field notes of the survey thereof on file in this Office, which have been examined and approved.

Surveyor General's Office
Cheyenne Wyoming
December 11th 1882

Edw. C. David
Sur. Genl.

A. Gast & Co. St. Louis Mo.

1042

42 - 73

(13)

Indexed

accession no 1111

EXTERIOR LINES.

Scale, 3 miles to an inch. *Magnetic Var. East.*

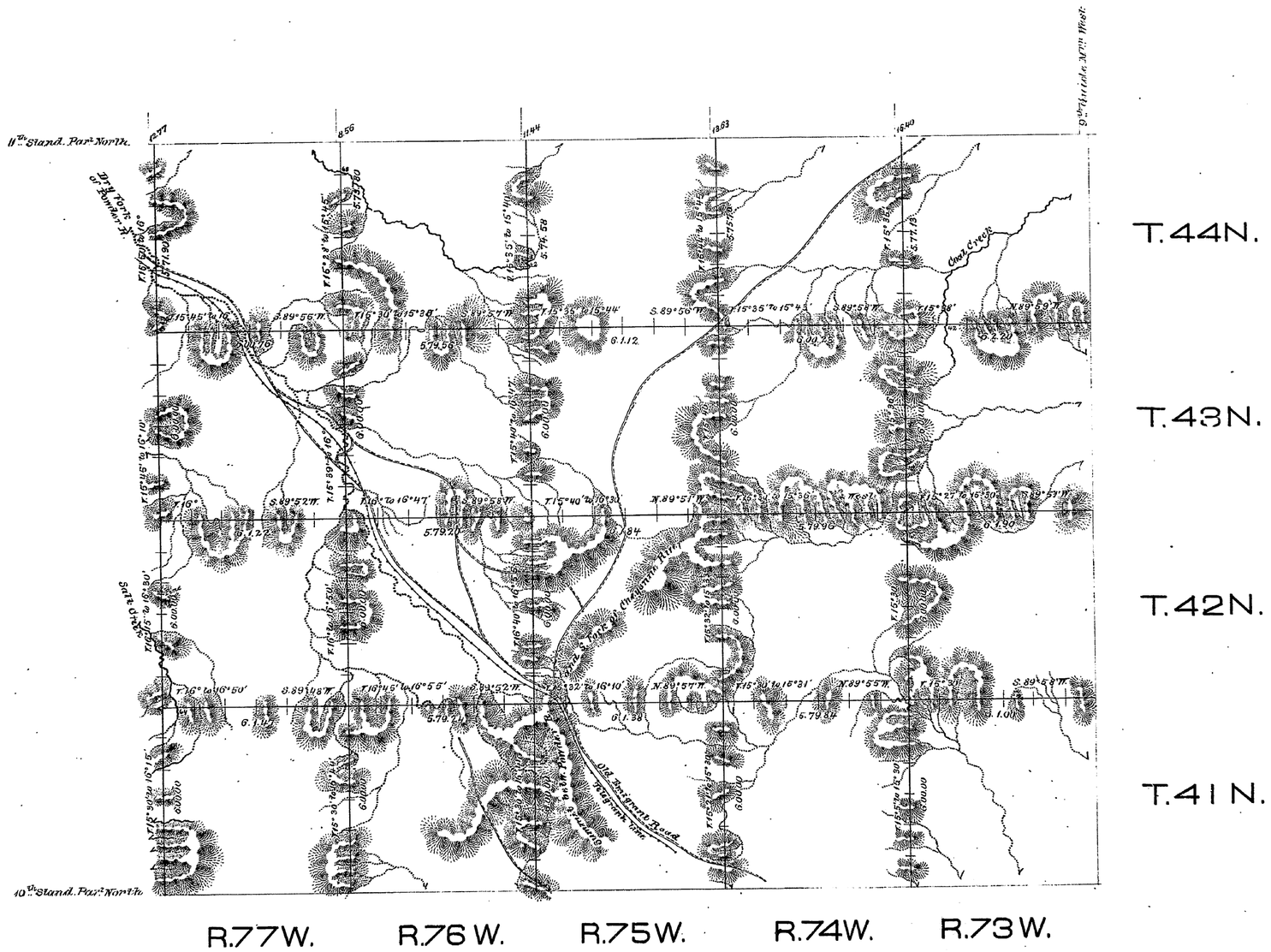

Surveys Designated	By whom surveyed	Date of Contract	Amount of Surveys Mls.	Chs.	Lks.	When Surveyed
Exterior lines	Mc Carthy & Moore	February 2, 1881	209	64	3	June 30–Aug. 8, 1881
Connections	" " "	" " "		62	80	" " "

I hereby certify that the above diagram of the exterior lines of Townships 41 to 44 N. inclusive, Ranges 73 to 77 inclusive, West of the 6th Principal Meridian, Wyoming Territory, is strictly correct, according to the field notes of the survey thereof on file in this Office, which have been examined & approved.—

Surveyor General's Office,
Cheyenne, Wyo. July 24th 1882.

Edw. C. David
Surveyor General.

796

Indices

1109

Click Here for Field Notes

9TH GUIDE MERIDIAN WEST.

from the 10th to the 12th Standard Parallel North, between Ranges 72 & 73 West of the 6th Prcpl Mrn Wyom Territory.

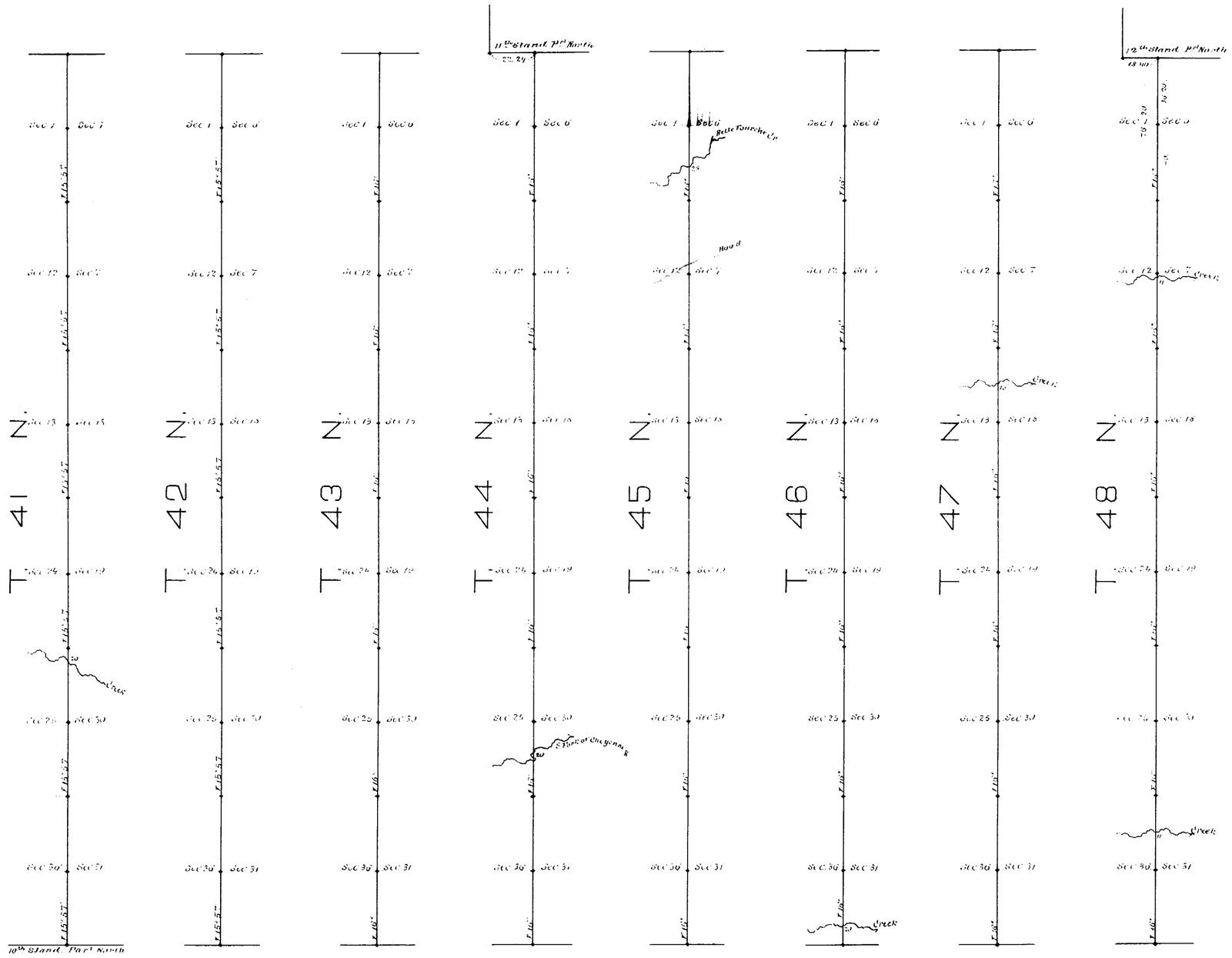

Magnetic Variat. East

Surveys Designated. By whom surveyed	Date of Contract	Amount of Surveys mls	chs	lks	When surveyed
9th Guide Mrn West. Mc Carthy & Moore	February 2nd 1881	47	76	20	March 17 21, 1881
Connections " " "	" " "	0	40	64	March 19th 21, 1881

I hereby certify that the above diagram of the 9th Guide Meridian West, from the 10th to the 12th Standard Parallel North, between Ranges 72 & 73 West of the 6th Prcpl Mrdn. Wyoming Territory, is strictly conformable to the field notes of the survey thereof on file in this Office, which have been examined and approved.

Surveyor General's Office.

Cheyenne, Wyo July 24th 1882.

Edw. C. David

Surveyor General

794