7903 Click Here for Field Notes

ORIGINAL

TOWNSHIP 43 NORTH, RANGE 69 WEST, OF THE SIXTH PRINCIPAL MERIDIAN, WYOMING.

CORRECTIVE DEPENDENT RESURVEY

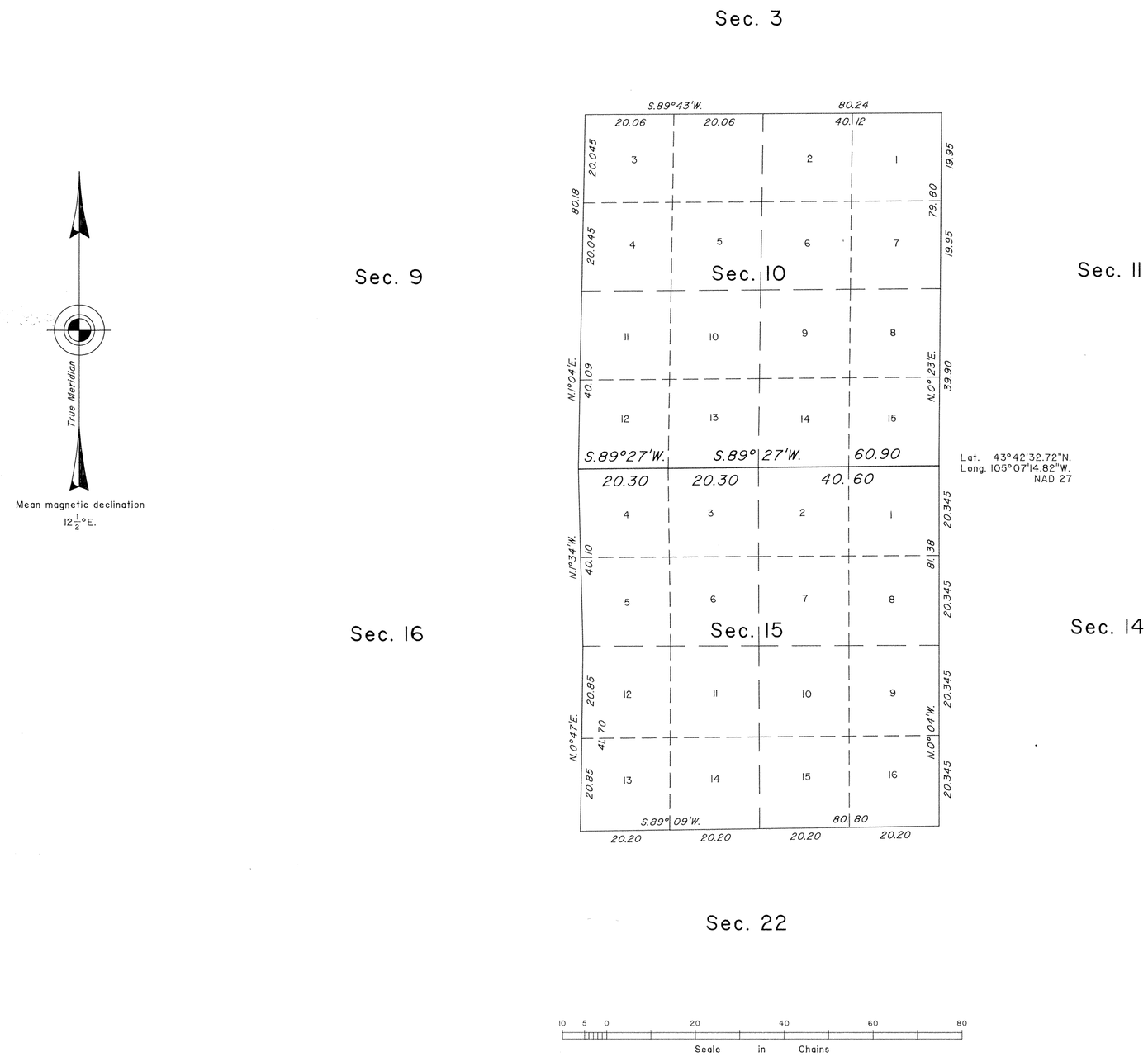

A history of surveys is contained in the field notes.

This plat represents the corrective dependent resurvey of the line between sections 10 and 15 designed to restore the corners in their true original locations according to the best available evidence, T. 43 N., R. 69 W., Sixth Principal Meridian, Wyoming.

The lottings and areas are as shown on the plat approved October 25, 1882, and the plat accepted May 24, 1985.

Survey executed by Michael E. Whitmore, Cadastral Surveyor, on May 10, 1990, pursuant to Special Instructions dated December 8, 1989, for Group No. 532, Wyoming.

UNITED STATES DEPARTMENT OF THE INTERIOR
BUREAU OF LAND MANAGEMENT

Cheyenne, Wyoming March 12, 1991

This plat is strictly conformable to the approved field notes, and the survey, having been correctly executed in accordance with the requirements of law and the regulations of this Bureau, is hereby accepted.

For the Director

John P. Lee

Chief Cadastral Surveyor for Wyoming

W.H.B.

976 B

7706 Click Here for Field Notes

ORIGINAL

TOWNSHIP 43 NORTH, RANGE 69 WEST, OF THE SIXTH PRINCIPAL MERIDIAN, WYOMING.

DEPENDENT RESURVEY

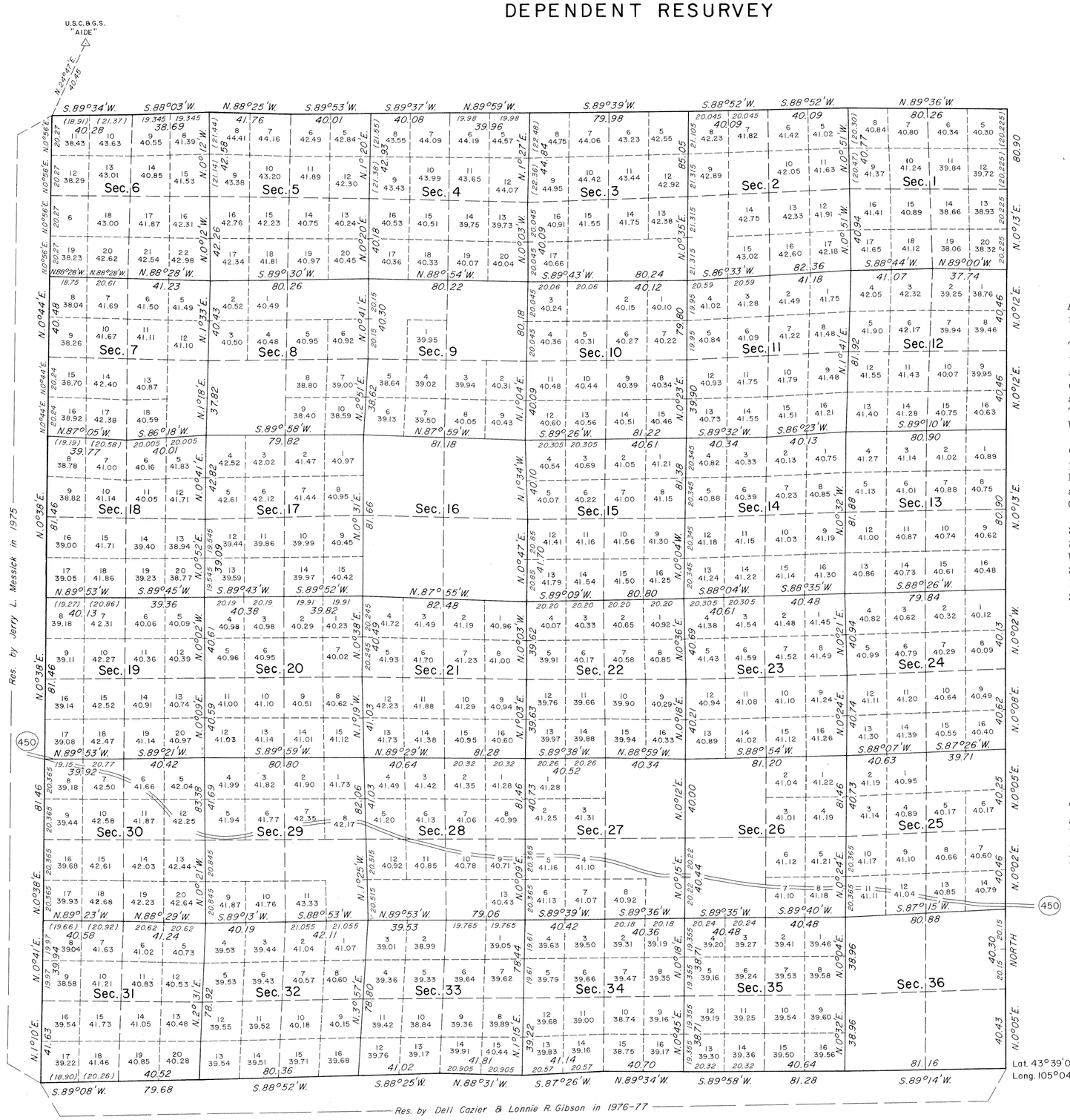

A history of surveys is contained in the field notes.

This plat represents the dependent resurvey of the east and north boundaries and the subdivisional lines designed to restore the corners in their true original locations according to the best available evidence, T. 43 N., R. 69 W., Sixth Principal Meridian, Wyoming.

Certain modified lots and areas shown hereon pertain to Federal interest lands only. Except as indicated hereon, the lottings and areas are as shown on the plat approved October 25, 1882.

Survey executed by William H. Herbst, Supervisory Cadastral Surveyor, and James L. Werdel, Cadastral Surveyor, beginning September 19, 1980, and completed June 18, 1981, pursuant to Special Instructions dated September 4, 1980, for Group No. 415, Wyoming.

UNITED STATES DEPARTMENT OF THE INTERIOR
BUREAU OF LAND MANAGEMENT

Cheyenne, Wyoming May 24, 1985

This plat is strictly conformable to the approved field notes, and the survey, having been correctly executed in accordance with the requirements of law and the regulations of this Bureau, is hereby accepted.

For the Director

Richard L. Oakes

Chief Cadastral Surveyor for Wyoming

W.H.B.

976 A

(15)

Click Here for Field Notes

36

1329

TOWNSHIP No. 43 NORTH, RANGE No. 69 WEST of the 6TH Principal MERIDIAN.

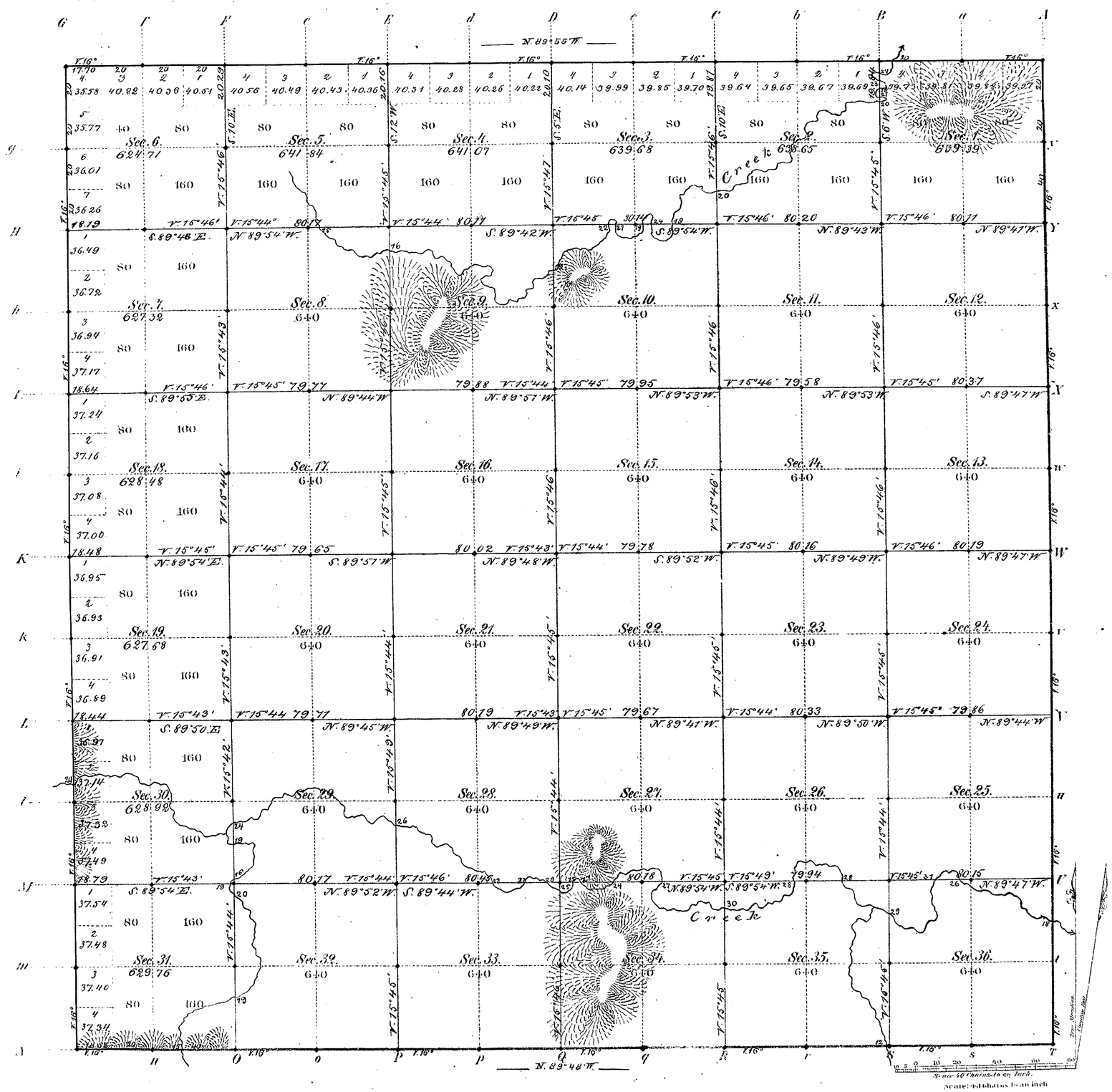

Total number of Acres. 22967.50

Surveys Designated	By Whom Surveyed	Date of Contract	Amount of Surveys Mls	Chs	Lks	When Surveyed	Magnetic Declination
S.W. & N. Township lines	C.M. Carson	October 27th 1881	17	76	35	May 5, 6 & 8, 1882	16° E. 0.57
Subdivisions	C.M. Carson	" " "	59	73	47	Aug 16-23, 1882	15° 45' " "
Connections							
E. Township lines	A.P. Hanson	October 25, 1880	6	0	0	Apr 17-29, 1882	

The above Map of Township No. 43 North of Range No. 69 West of the Sixth Principal Meridian Wyoming Territory is strictly conformable to the field notes of the survey thereof on file in this Office, which have been examined and approved

Surveyor Generals Office,
Cheyenne Wyoming
October 25th 1882

Edw. C. Bond
Sur. Gen.l

A. Gast & Co., St. Louis, Mo.

976

43 - 69

(15) Indexes

Click Here for Field Notes

accession no. 1339

EXTERIOR LINES.

Scale, 3 miles to an inch. *Magnetic Variation East*

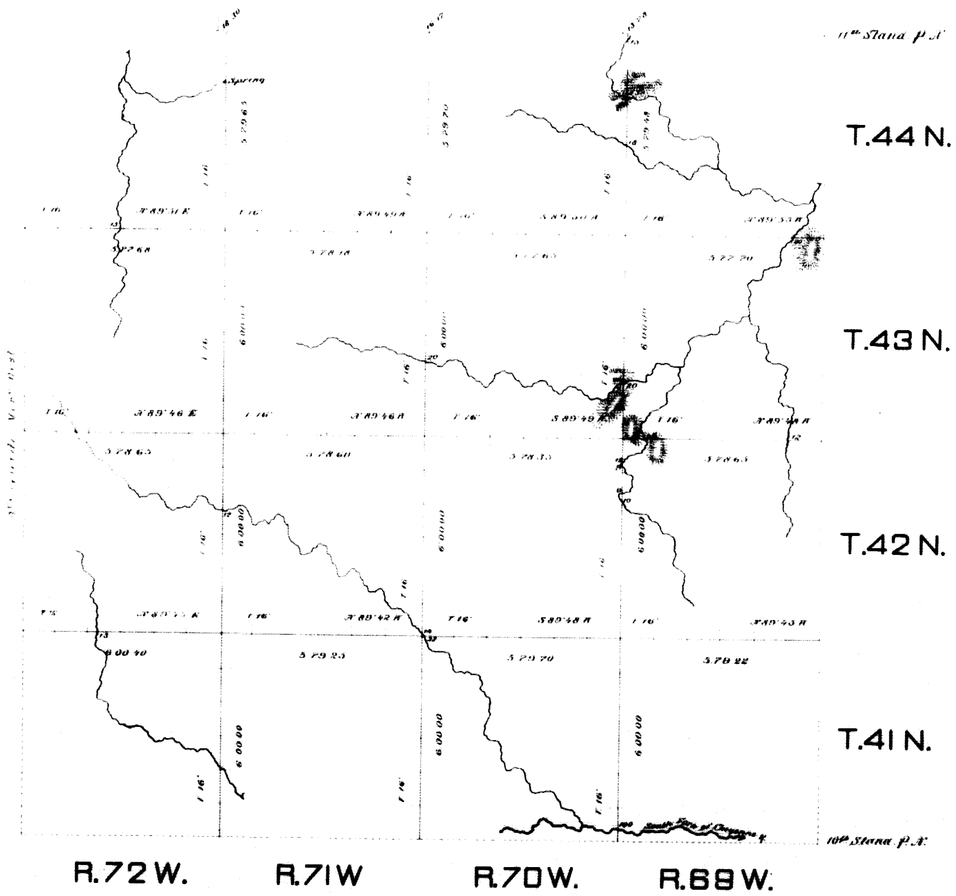

Surveys Designated.	By Whom Surveyed.	Date of Contract.	Amount of Surveys. Mile.	Chs.	Lks.	When Surveyed.
Exteriors	E. M. Carson	Oct. 27, 1881	143	68	66	May 3-24, 1882.
Connections	" " "	" " "		48	20	" " "

I hereby certify that the above diagram of the exterior lines of Townships No. 41, 42, 43, and 44 North, Ranges No. 69, 70, 71, and 72 West of the Sixth Principal Meridian, Wyoming Territory, is strictly conformable to the field notes of the survey thereof on file in this office, which have been examined and approved.

Surveyor General's Office,
Cheyenne Wyo.
October 25th 1882.

Edw. C. Davis
Surveyor General.