Click Here for Field Notes

Ac. 6759

ORIGINAL

TOWNSHIP 43 NORTH, RANGE 76 WEST OF THE SIXTH PRINCIPAL MERIDIAN, WYOMING

DEPENDENT RESURVEY

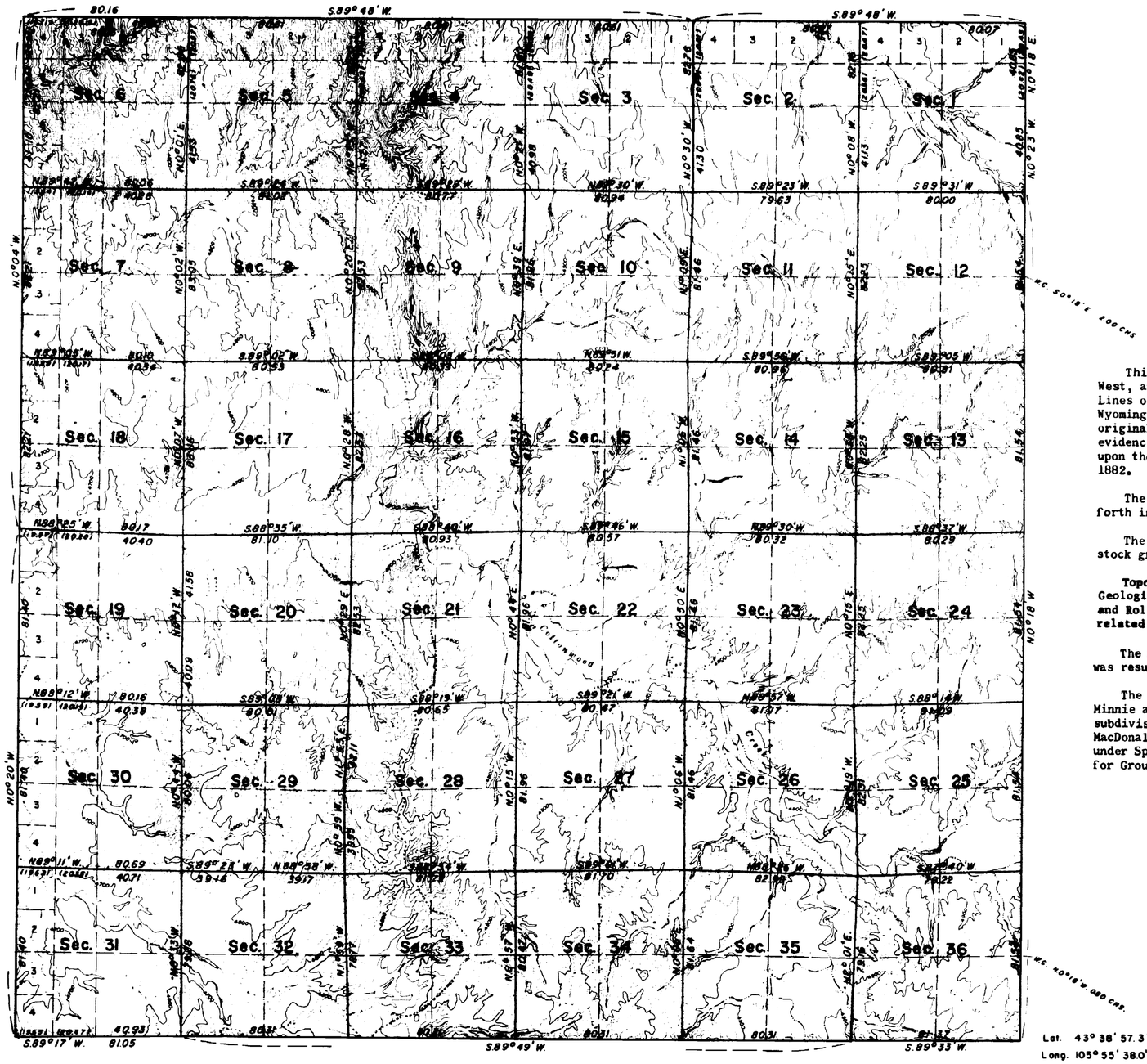

This plat represents a resurvey of the East, West, and North boundaries and the Subdivisional Lines of T. 43 N., R. 76 W. of the Sixth P. M., Wyoming, designed to restore the corners in their original locations according to the best available evidence. The lottings and areas are as shown upon the plat of the survey approved December 11, 1882.

The history of the earlier surveys is set forth in the field note record.

The area is rough and broken, utilized for stock grazing. Many uranium stakings are present.

Topographic Mapping and reproduction by the U. S. Geological Survey, from portions of Dry Fork Ranch, and Rolling Pin Ranch quadrangles. Topography correlated to section line control.

The South boundary under Group 241, Wyoming, was resurveyed by Russell C. Macdonald in 1954.

The East boundary was resurveyed by James A. Minnie and the North and West boundaries and the subdivisional lines were resurveyed by Russell C. MacDonald, October 31, 1955 to July 11, 1956, under Special Instructions dated October 5, 1955, for Group 247, Wyoming.

UNITED STATES DEPARTMENT OF THE INTERIOR
BUREAU OF LAND MANAGEMENT
Washington, D. C. March 20, 1958

This plat is strictly conformable to the approved field notes, and the survey, having been correctly executed in accordance with the requirements of law and the regulations of this Bureau, is hereby accepted.

For the Director

Earl G. Harrington

Cadastral Engineering Staff Officer

Lat. 43° 38' 57.3" N.
Long. 105° 55' 38.0" W.

0 5 10 20 40 80
CHAINS

Total area resurveyed: 23,007.20 acres

CONTOUR INTERVAL 20 FEET

D.O.

1054-A

43 - 76

(16)

Click Here for Field Notes

1433

13

TOWNSHIP No 48 NORTH RANGE No 76 WEST of the 6th Principal MERIDIAN.

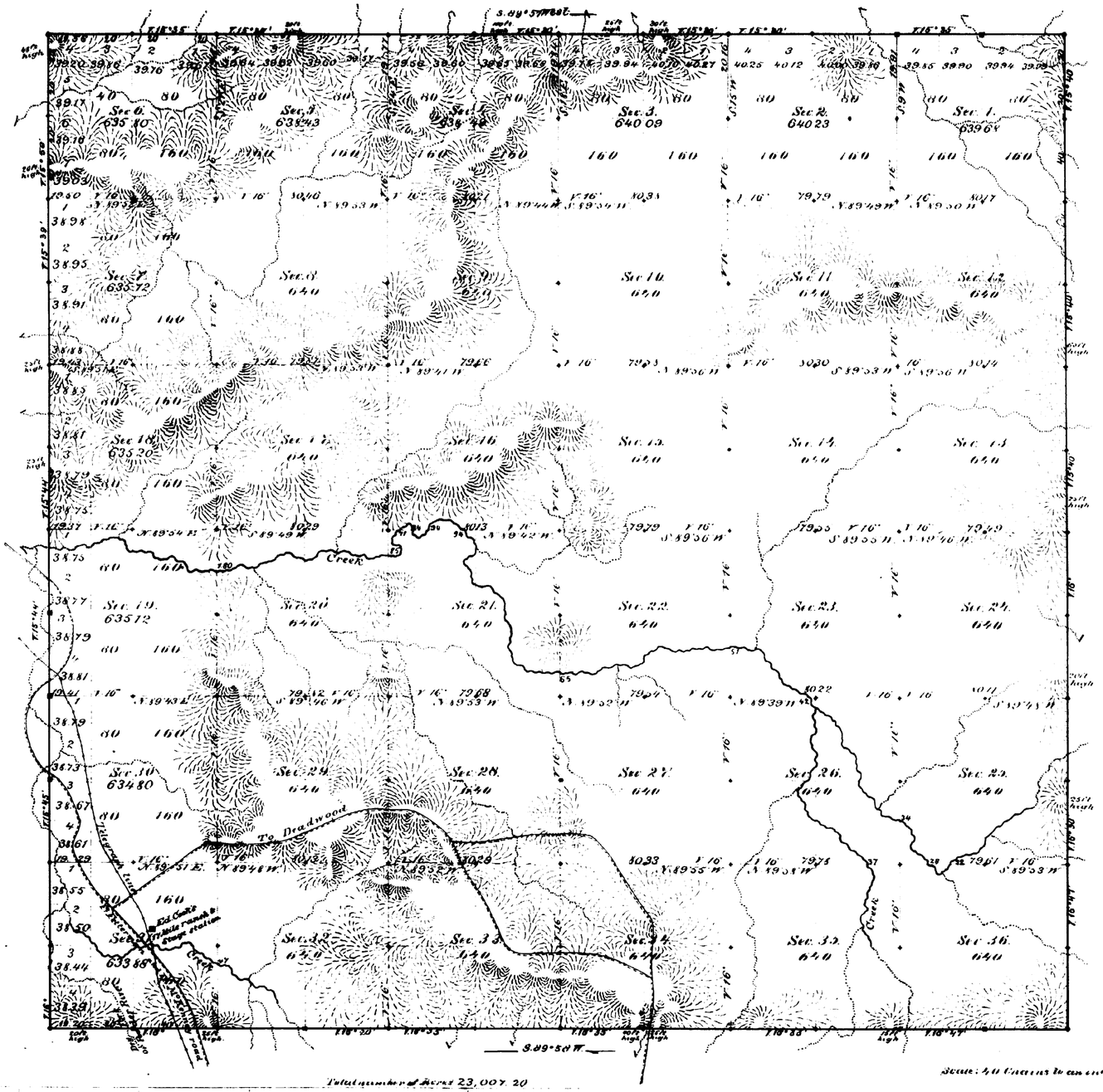

Total number of Acres 23,007.20

Scale: 40 Chains to an inch.

Surveys Delayed	By Whom Surveyed	Date of Contract	Amount of Surveys Miles	Chs	Lks	When Surveyed	Magnetic Declination
Township lines	Mr Courtney & Hume	Nov. 2, 1881	23	78	76	Aug 4-27, 29, 1881	15°30' East
Subdivisions	F. Beverly	April 27, 1882	59	75	51	Aug 22-29, 1882	16° "

The above Map of Township No 48 North of Range No 76 West of the 6th Principal Meridian Wyoming Territory is strictly conformable to the field notes of the survey thereof on file in this Office, which have been examined and approved

Surveyor General's Office
Cheyenne, Wyoming
December 11th 1882.

Edw. C. David
Surv. Genl

1054

43 - 76

(13)

Indexed

accession no 1111

EXTERIOR LINES.

Scale, 3 miles to an inch. *Magnetic Var. East.*

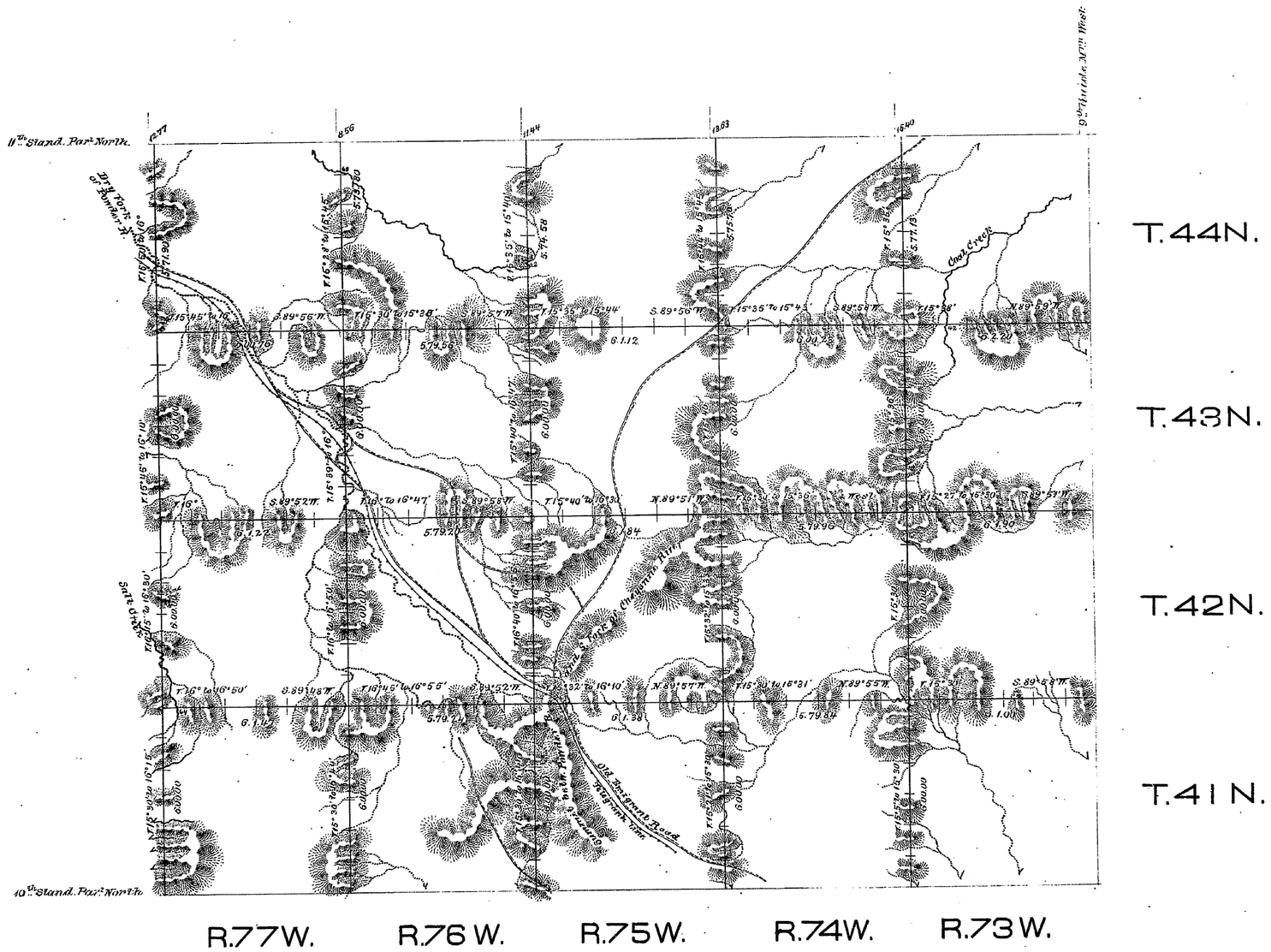

Surveys Designated	By whom surveyed	Date of Contract	Amount of Surveys Mls.	Chs.	Lks.	When Surveyed
Exterior lines	Mc Carthy & Moore	February 2, 1881	209	64	3	June 30–Aug. 8, 1881
Connections	" " "	" " "		62	80	" " "

I hereby certify that the above diagram of the exterior lines of Townships 41 to 44 N. inclusive, Ranges 73 to 77 inclusive, West of the 6th Principal Meridian, Wyoming Territory, is strictly correct, according to the field notes of the survey thereof on file in this Office, which have been examined & approved.—

Surveyor General's Office,
Cheyenne, Wyo. July 24th 1882.

Edw. C. David
Surveyor General.

796

7338

Cancellation Notice for this Plat

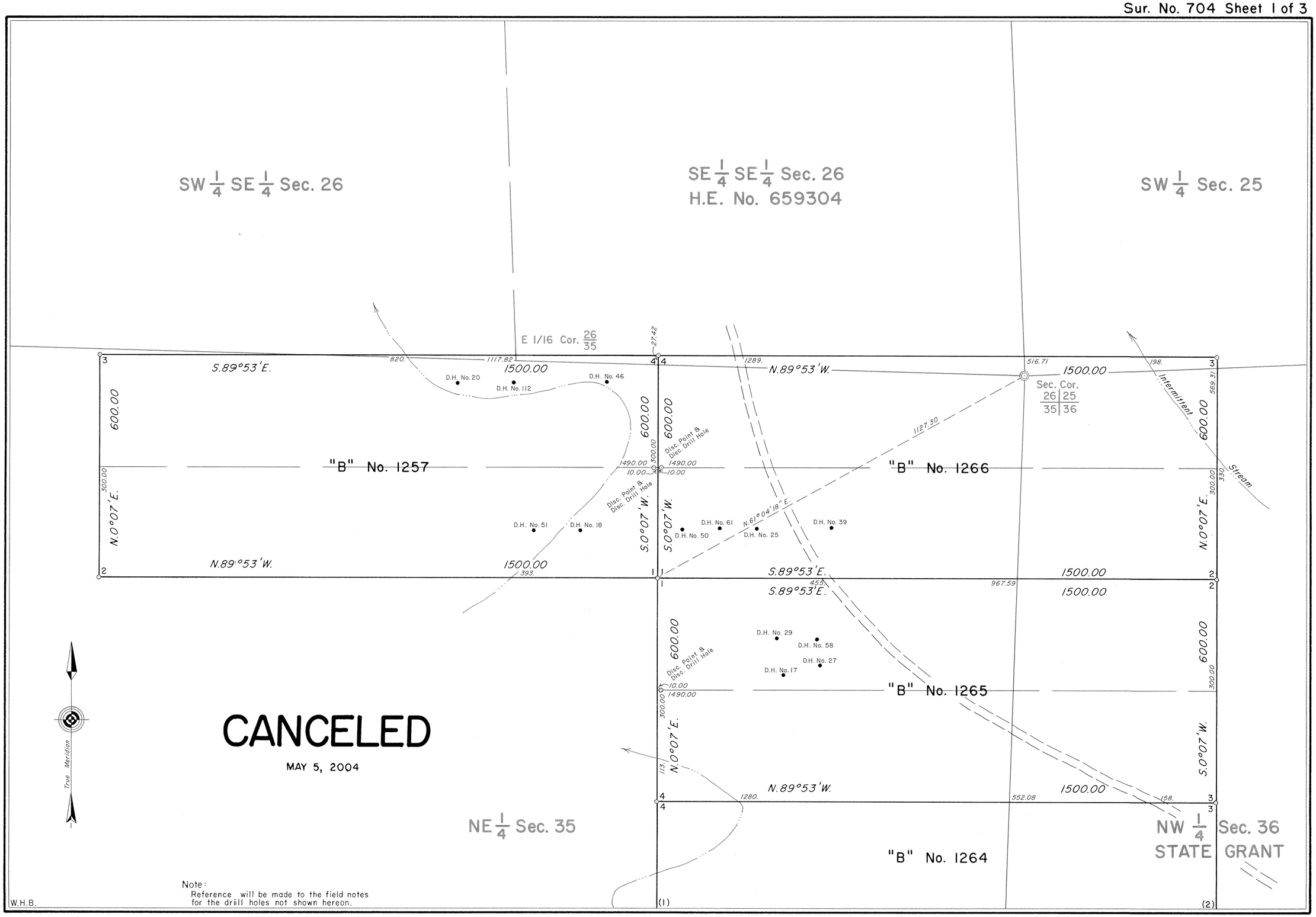

Note:
Reference will be made to the field notes for the drill holes not shown hereon.

(See Sheet 2)

704-1

7339

Cancellation Notice for this Plat

(See Sheet 1)

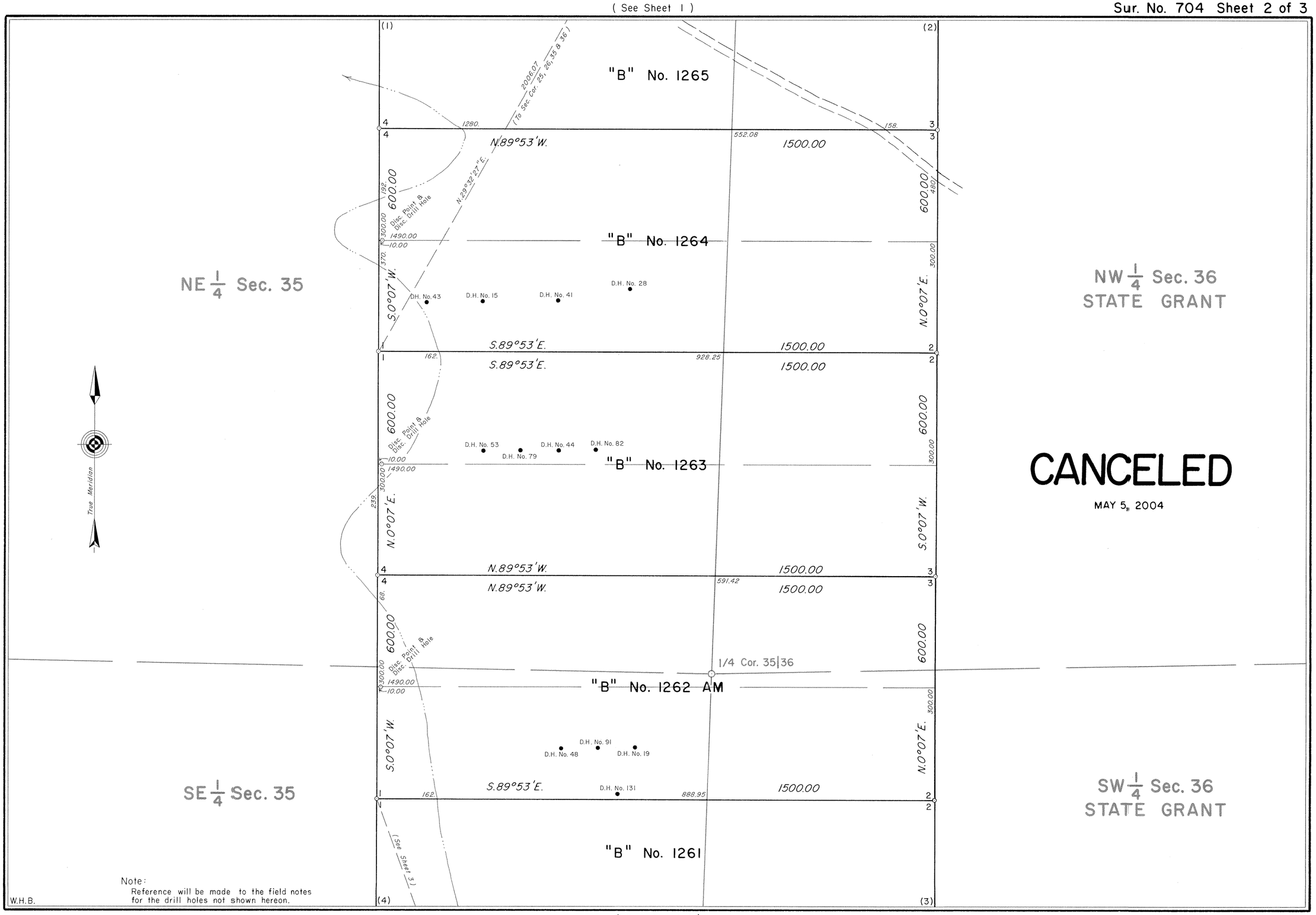

Note:
Reference will be made to the field notes for the drill holes not shown hereon.

W.H.B.

(See Sheet 3)

704-2

7340

Cancellation Notice for this Plat

Field Notes and Location Notices

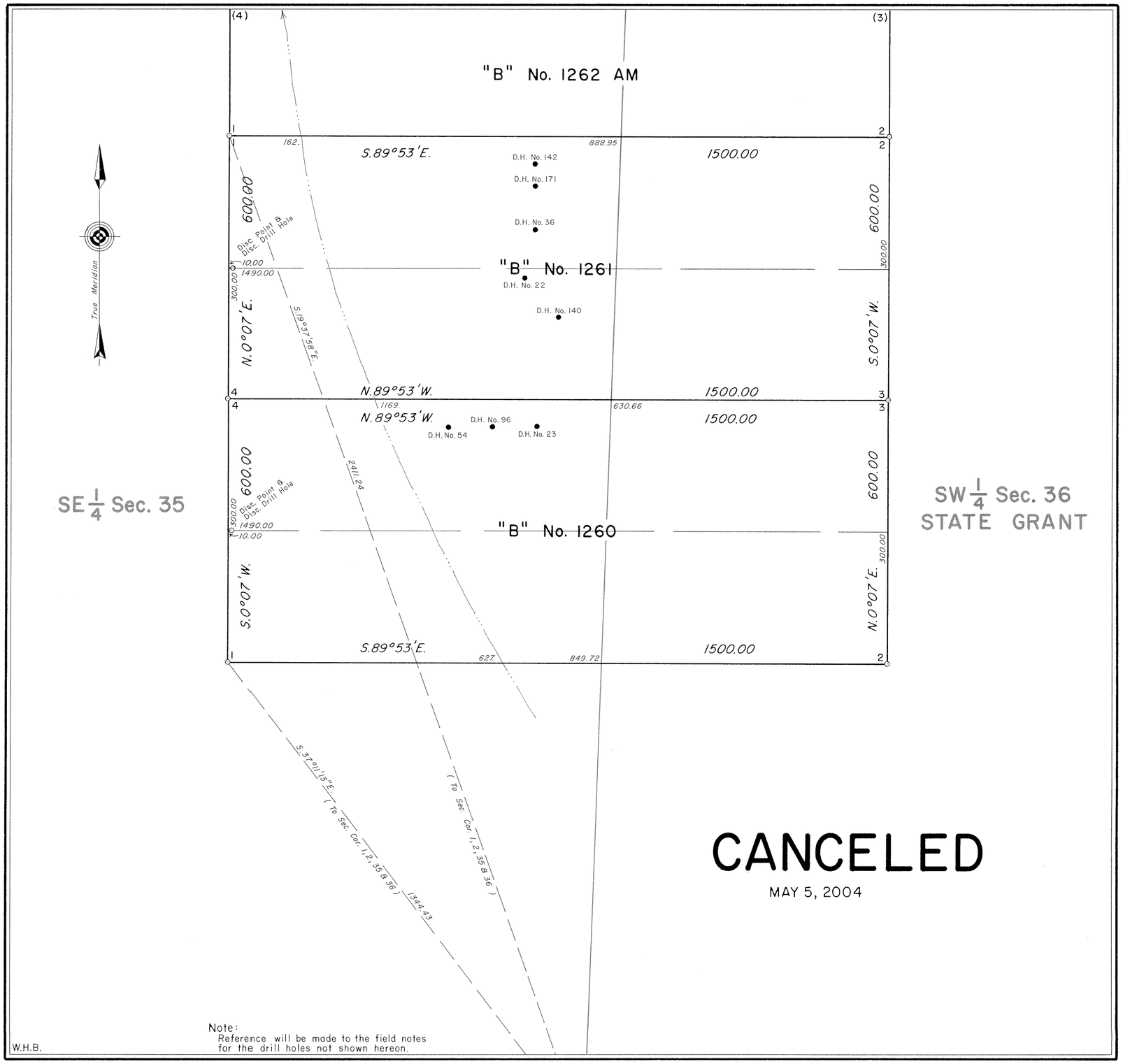

MINERAL SURVEY No. 704 WYOMING

CANCELED

CLAIM OF

THE CLEVELAND-CLIFFS IRON COMPANY

KNOWN AS THE

"B" Nos. 1257, 1260, 1261, 1262 AM, & 1263 to 1266 LODES

SITUATE IN

Secs. 25, 26, 35 & 36, T.43 N., R.76 W., 6th P.M.

CAMPBELL COUNTY

~~Lat. 43°39'48" N., Long. 105°57'02" W., at Cor. No. 4, "B" No. 1257~~

0 50 100 200 300 400 500 600

Feet

Magnetic Declination, 14° East

Surveyed, April 20 & 21, 1977

By William G. Ladd, Mineral Surveyor

UNITED STATES DEPARTMENT OF THE INTERIOR

BUREAU OF LAND MANAGEMENT

Cheyenne, Wyoming ~~*July 19, 1977*~~

I hereby certify that this plat of Mineral Survey No. 704, Wyoming, is strictly conformable to the field notes of said survey which have been examined and approved.

Richard L. Dakes

Chief, Branch of Cadastral Surveys

704-3

7315 **Cancellation Notice for this Plat**

Sur. No. 699 Sheet 1 of 4

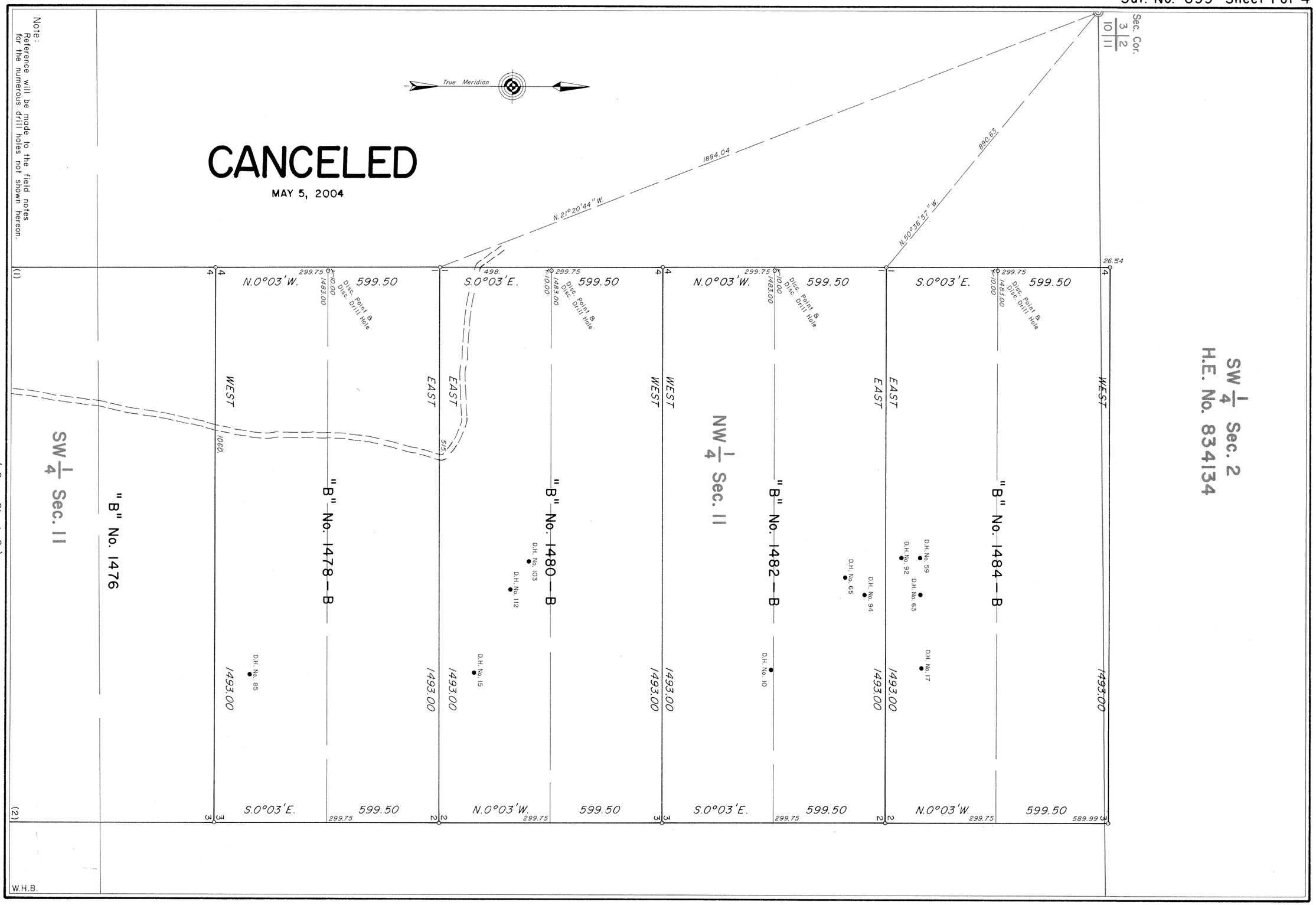

699—1

7316

Cancellation Notice for this Plat

(See Sheet 3)

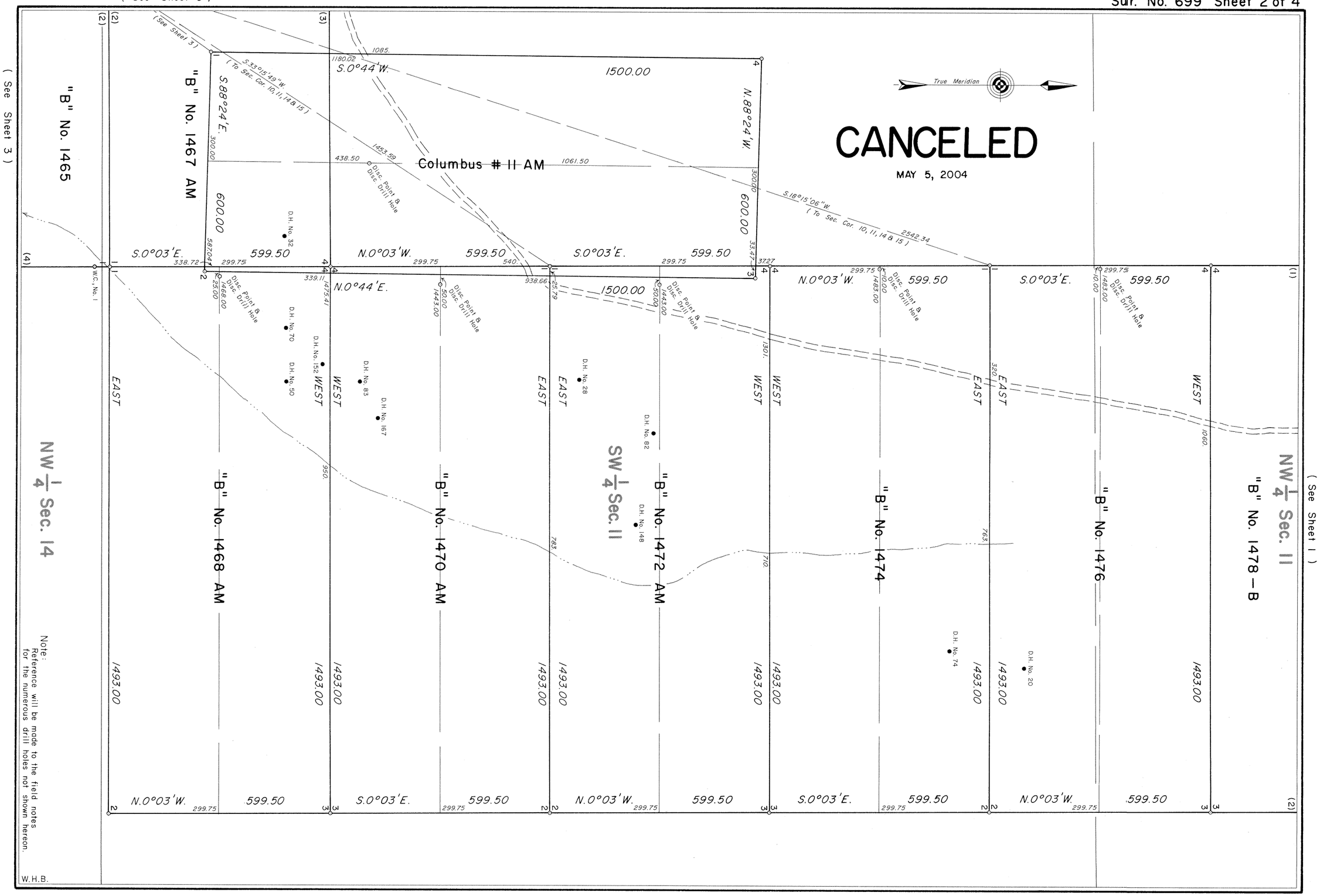

Note:
Reference will be made to the field notes for the numerous drill holes not shown hereon.

W.H.B.

699-2

7317

Cancellation Notice for this Plat

(See Sheet 4)

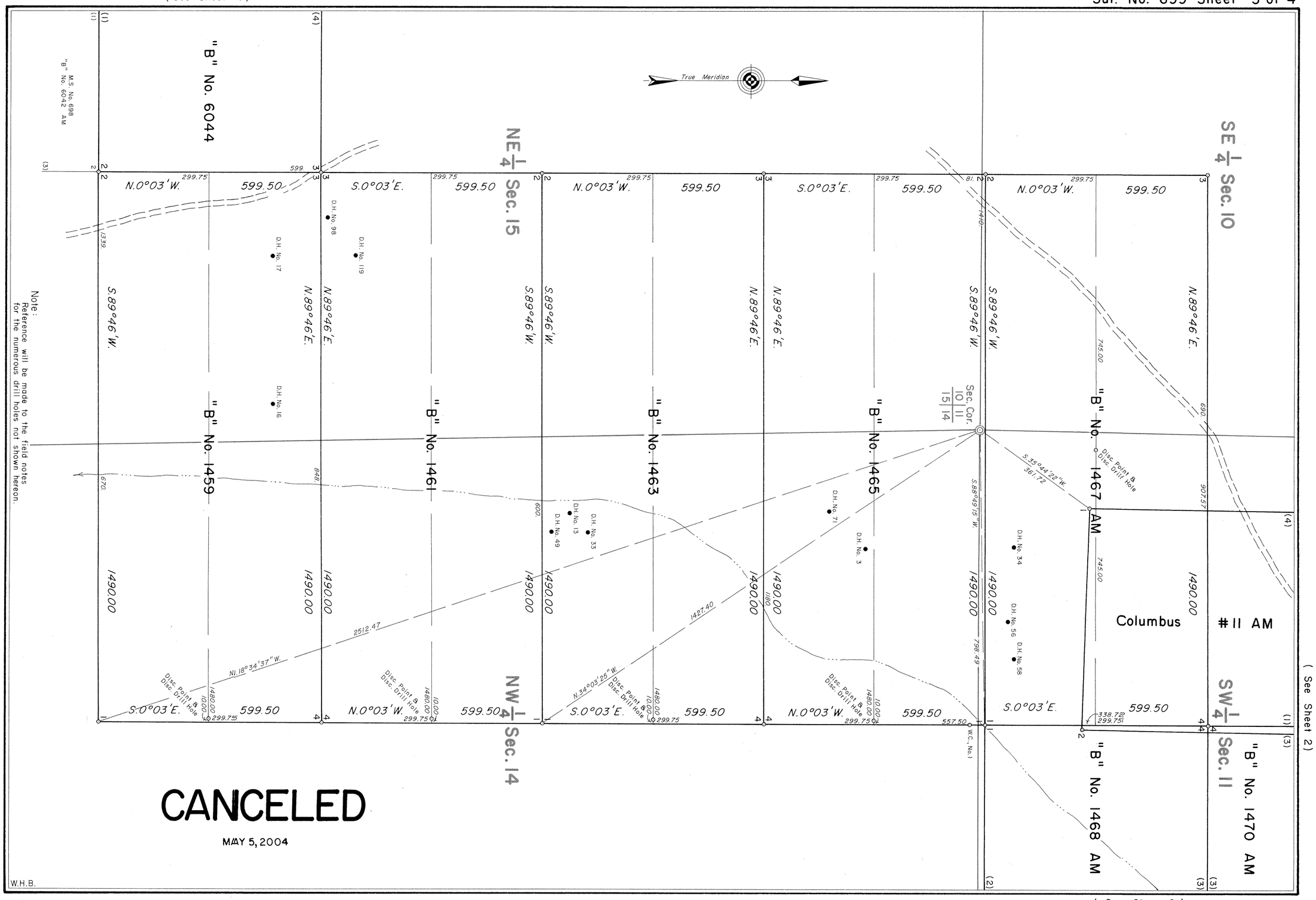

(See Sheet 2)

(See Sheet 2)

699-3

7318

Cancellation Notice for this Plat

Field Notes and Location Notices

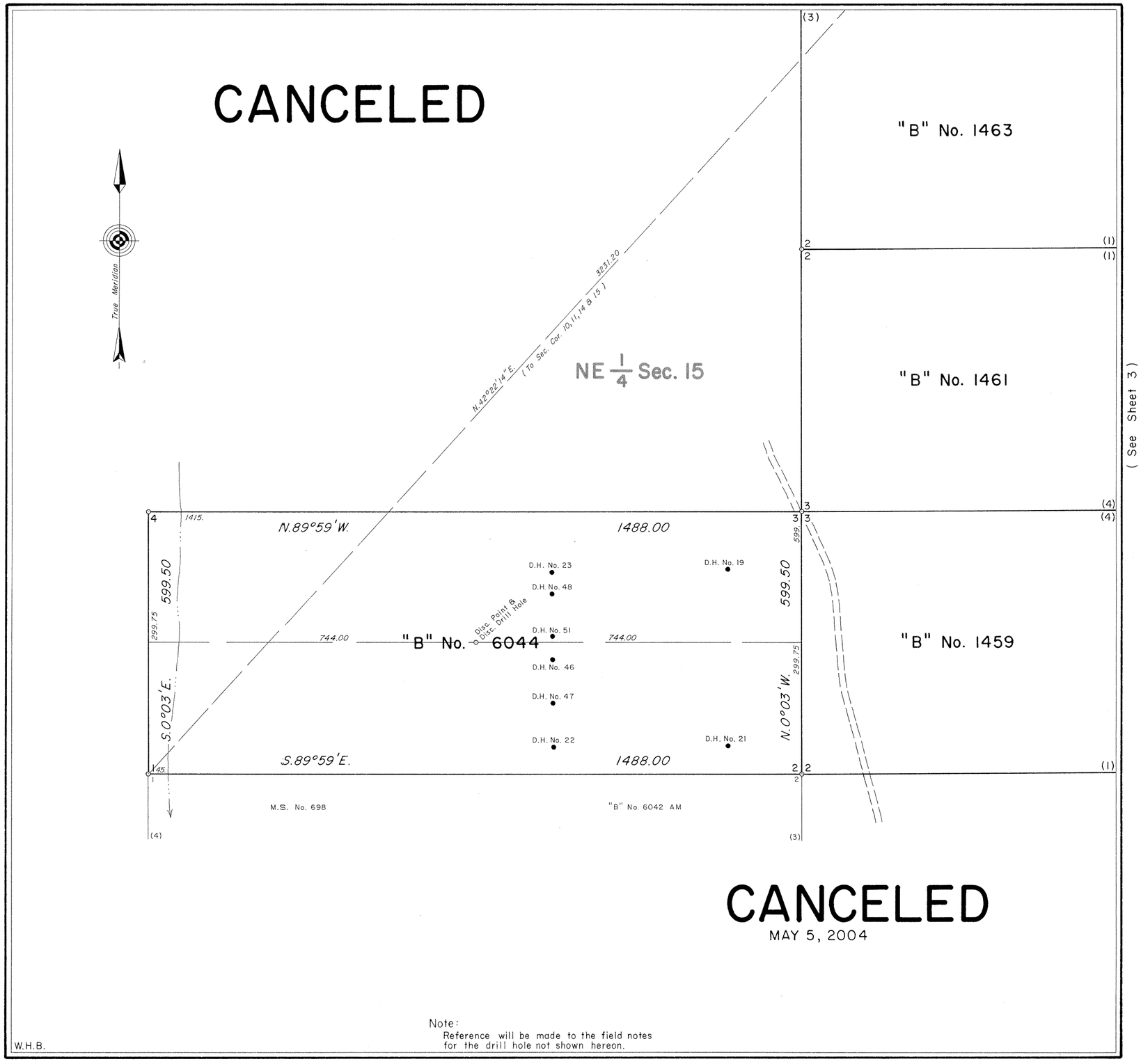

Note:
Reference will be made to the field notes for the drill hole not shown hereon.

W.H.B.

MINERAL SURVEY No. 699 WYOMING

CANCELED

CLAIM OF

THE CLEVELAND-CLIFFS IRON COMPANY

KNOWN AS THE

Columbus # 11 AM AND "B" Nos. 6044, 1459, 1461, 1463, 1465, 1467 AM, 1468 AM, 1470 AM, 1472 AM, 1474, 1476, 1478 – B, 1480 – B, 1482 – B, & 1484 – B LODES

SITUATE IN

Secs. 2, 10, 11, 14 & 15, T.43N., R.76W., 6th P.M.
CAMPBELL COUNTY
~~Lat. 43°42'05"N., Long. 105°58'14"W.,~~
~~at Cor. No. 2, "B" No. 6044~~

0 50 100 200 300 400 500 600
Feet
Magnetic Declination, 14° East.

Surveyed, July 14 to August 26, 1975,
By William G. Ladd, Mineral Surveyor.

UNITED STATES DEPARTMENT OF THE INTERIOR
BUREAU OF LAND MANAGEMENT

Cheyenne, Wyoming ~~*November 19, 1976*~~

I hereby certify that this plat of Mineral Survey No. 699, Wyoming, is strictly conformable to the field notes of said survey which have been examined and approved.

Dennis D. Bland

Acting Chief, Branch of Cadastral Surveys

699–4

7319

Cancellation Notice for this Plat

Field Notes and Location Notices

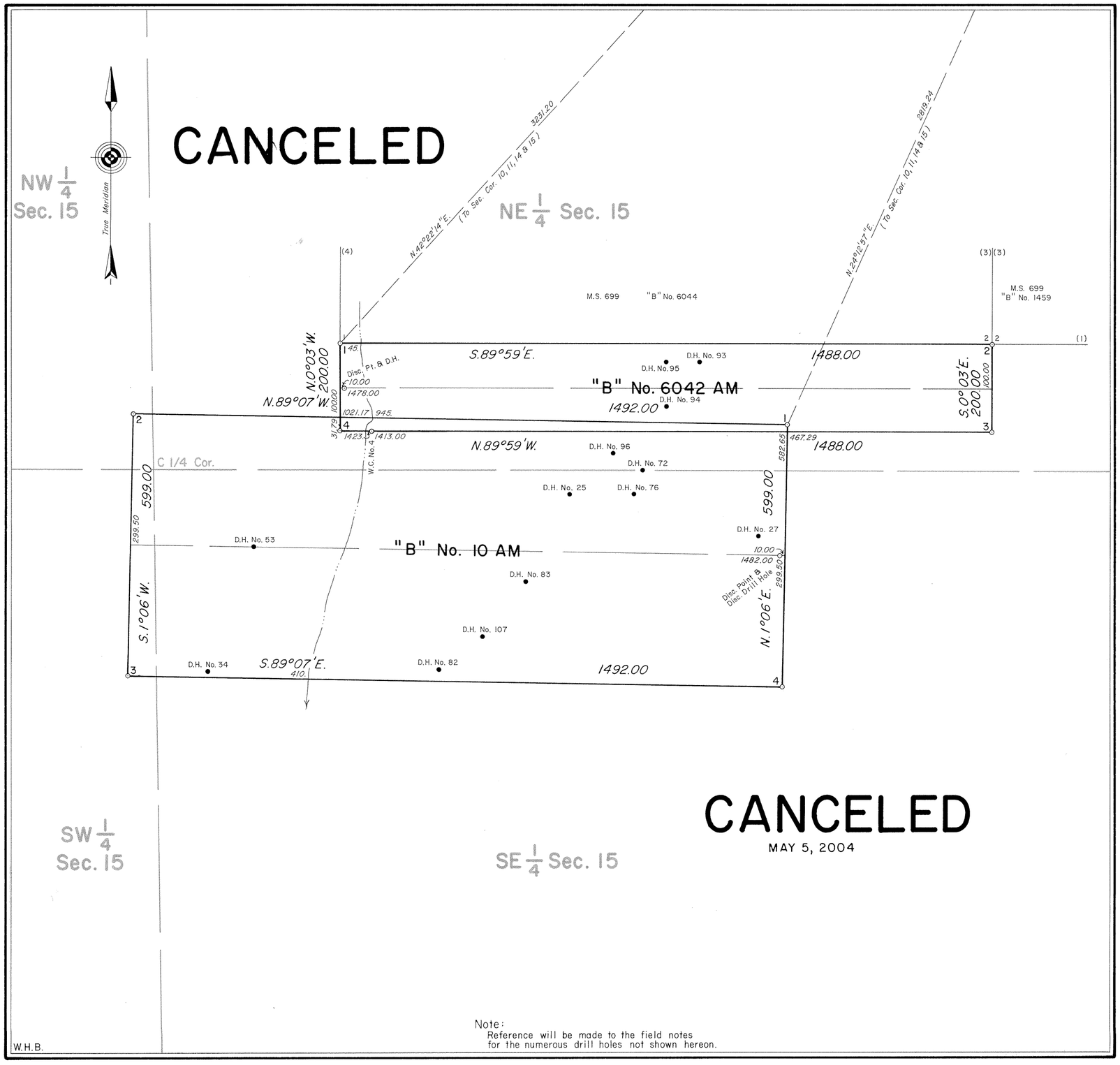

MINERAL SURVEY No. 698 WYOMING

CANCELED

CLAIM OF

THE CLEVELAND — CLIFFS IRON COMPANY

KNOWN AS THE

"B" Nos. 10 AM AND 6042 AM LODES

SITUATE IN

Sec. 15, T. 43 N., R. 76 W., 6th P.M.
CAMPBELL COUNTY
~~Lat. 43°42'05" N., Long. 105°58'14" W., at Cor. No. 2, "B" No. 6042 AM~~

0 50 100 200 300 400 500 600
Feet
Magnetic Declination, 14° East.

Surveyed, May 6 to 30, 1975,
By William G. Ladd, Mineral Surveyor.

UNITED STATES DEPARTMENT OF THE INTERIOR
BUREAU OF LAND MANAGEMENT

Cheyenne, Wyoming ~~*December 6, 1976*~~

I hereby certify that this plat of Mineral Survey No. 698, Wyoming, is strictly conformable to the field notes of said survey which have been examined and approved.

Richard L. Oakes
Chief, Branch of Cadastral Surveys

698