7707 **Click Here for Field Notes**

ORIGINAL

TOWNSHIP 44 NORTH, RANGE 69 WEST, OF THE SIXTH PRINCIPAL MERIDIAN, WYOMING.

DEPENDENT RESURVEY



Lat. 43°44'20.8"N.
Long. 105°04'49.4"W.

A history of surveys is contained in the field notes.

The south boundary was dependently resurveyed by William H. Herbst and James L. Werdel during the resurvey of T. 43 N., R. 69 W., executed concurrently under this same group.

This plat represents the dependent resurvey of the Eleventh Standard Parallel North, through R. 69 W., the east boundary and the subdivisional lines designed to restore the corners in their true original locations according to the best available evidence, T. 44 N., R. 69 W., Sixth Principal Meridian, Wyoming.

Certain modified lots and areas shown hereon pertain to Federal interest lands only. Except as indicated hereon, the lottings and areas are as shown on the plat approved October 25, 1882.

Survey executed by William H. Herbst, Supervisory Cadastral Surveyor, beginning September 29, 1980, and completed June 18, 1981, pursuant to Special Instructions dated September 4, 1980, for Group No. 415, Wyoming.

UNITED STATES DEPARTMENT OF THE INTERIOR
BUREAU OF LAND MANAGEMENT

Cheyenne, Wyoming May 24, 1985

This plat is strictly conformable to the approved field notes, and the survey, having been correctly executed in accordance with the requirements of law and the regulations of this Bureau, is hereby accepted.

For the Director

Richard L. Oakes

Chief Cadastral Surveyor for Wyoming

W.H.B.

977 A

Click Here for Field Notes

accession no. 1330

TOWNSHIP No. 44 NORTH. RANGE No. [illegible] WEST of the 6th Principal MERIDIAN.

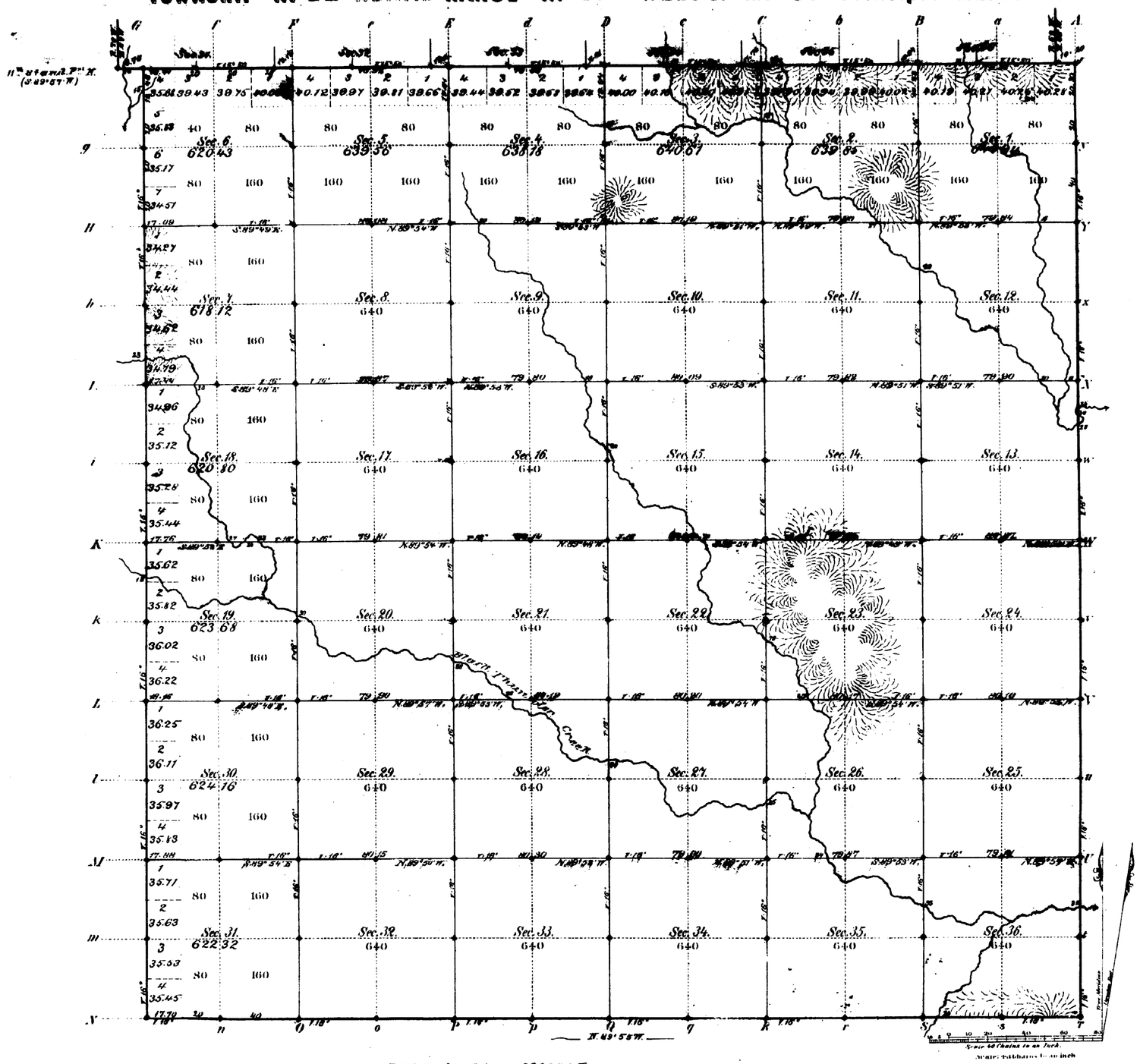

Total number of Acres. 22,928.65

Surveys Designated	By Whom Surveyed	Date of Contract	Amount of Surveys Mi.	Ch.	Lk.	When Surveyed	Magnetic Declination
S. & W. Township lines	A. M. Carson	Octob. 27. 1881	11	77	18	May 8 & 9. 1882	16° East
Subdivisions	" " "	" " "	59	69	00	August 24-31. 1882	16° "
Connections	" " "	" " "		58	50	" " "	
E. Township line	A. P. Hanson	Octob. 25. 1881	6	0	30	May 1. 1882	
11th Stand. Pr. N.	" " "	" " "	5	76	42	April 3. 1882	

The above Map of Township No. 44 North of Range No. 69 West of the Sixth Principal Meridian Wyoming Territory is strictly conformable to the field notes of the survey thereof on file in this Office, which have been examined and approved.

Surveyor General's Office,
Cheyenne Wyoming
October 25th 1882

Edw. C. David
Sur. Genl.

A. Gast & Co. St. Louis, Mo.

977

44-69

(15)
Index to

accession no. 1339

EXTERIOR LINES.

Scale, 8 miles to an inch. *Magnetic Variation East*

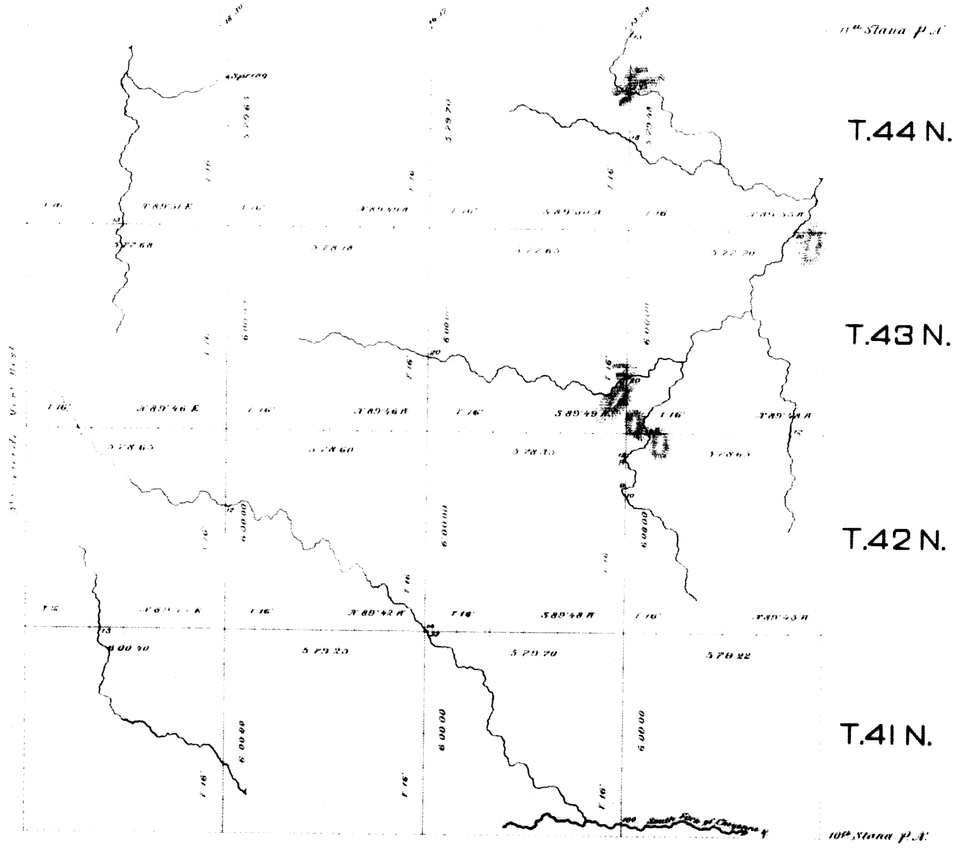

Surveys Designation	By Whom Surveyed	Date of Contract	Amount of Surveys Mls.	Chs.	Lks.	When Surveyed
Exteriors	E. M. Larson	Oct. 27. 1881	143	62	88	May 3 24, 1882
Connections	" " "	" " "		48	20	" " "

I hereby certify that the above diagram of the exterior lines of Townships No 41, 42, 43, and 44 North, Ranges No 69, 70, 71, and 72 West of the Sixth Principal Meridian, Wyoming Territory, is strictly conformable to the field notes of the survey thereof on file in this office, which have been examined and approved.

Surveyor Generals Office, Cheyenne Wyo. October 25th 1882.

Edwin L. Davis *Surveyor General.*