8233

Click Here for Field Notes

ORIGINAL

TOWNSHIP 44 NORTH, RANGE 75 WEST, OF THE SIXTH PRINCIPAL MERIDIAN, WYOMING.

DEPENDENT RESURVEY

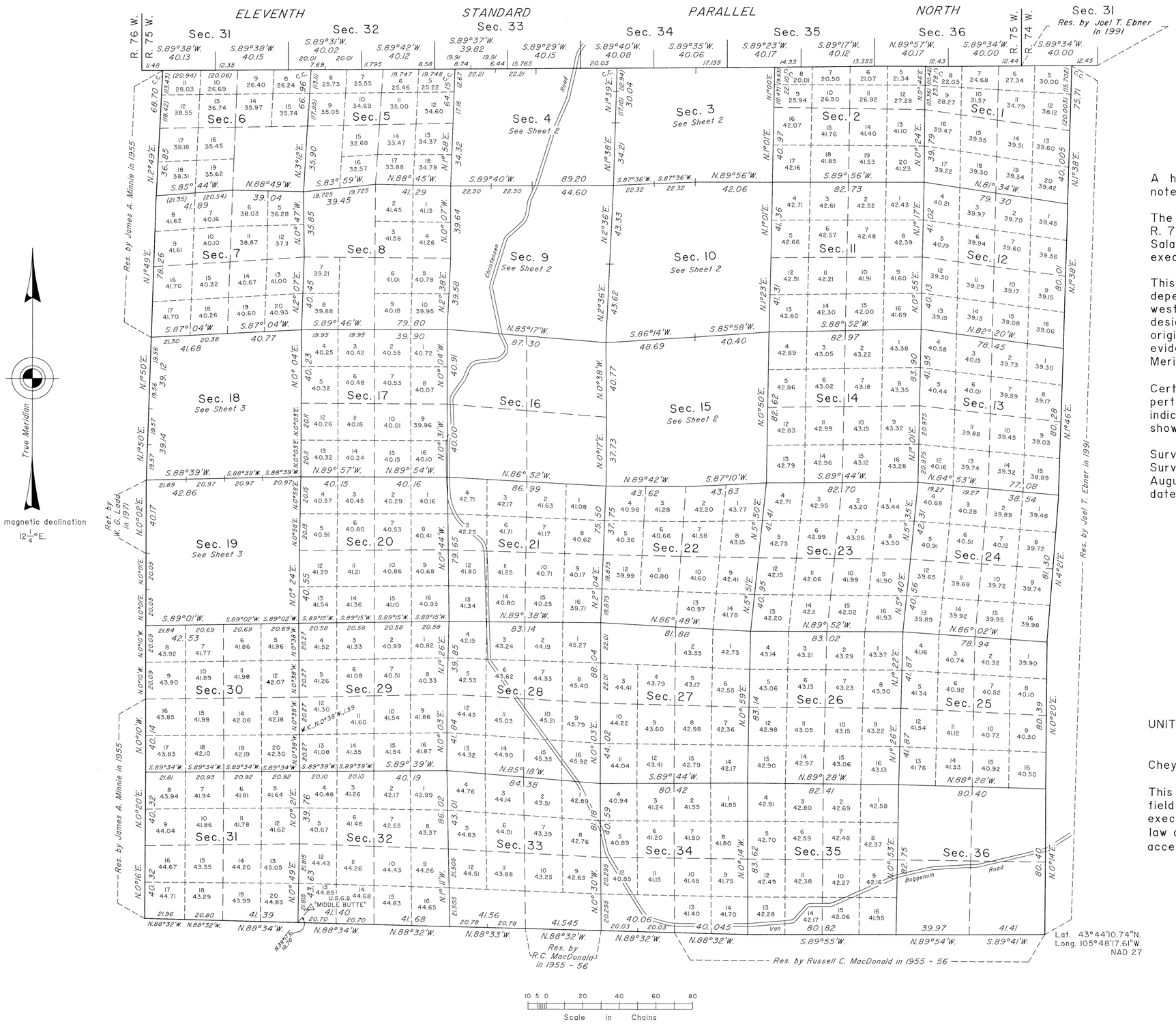

A history of surveys is contained in the field notes.

The Eleventh Standard Parallel North, through R. 75 W., was dependently resurveyed by Joe R. Salazar during the resurvey of T. 45 N., R. 75 W., executed concurrently under this same group.

This plat, in three Sheets, represents the dependent resurvey of portions of the south and west boundaries, and the subdivisional lines designed to restore the corners in their true original locations according to the best available evidence, T. 44 N., R. 75 W., Sixth Principal Meridian, Wyoming.

Certain modified lots and areas shown hereon pertain to Federal interest estate only. Except as indicated hereon, the lottings and areas are as shown on the plat approved December 11, 1882.

Survey executed by Joel T. Ebner, Cadastral Surveyor, beginning May 12, 1993, and completed August 18, 1993, pursuant to Special Instructions dated April 2, 1992, for Group No. 558, Wyoming.

UNITED STATES DEPARTMENT OF THE INTERIOR
BUREAU OF LAND MANAGEMENT

Cheyenne, Wyoming September 28, 1998

This plat is strictly conformable to the approved field notes, and the survey, having been correctly executed in accordance with the requirements of law and the regulations of this Bureau, is hereby accepted.

For the Director

John P. Lee

Chief Cadastral Surveyor for Wyoming

W.H.B.

1052 A

OFFICIALLY FILED: November 12, 1998

Sheet 2 of 3

TOWNSHIP 44 NORTH, RANGE 75 WEST, OF THE SIXTH PRINCIPAL MERIDIAN, WYOMING.

DEPENDENT RESURVEY

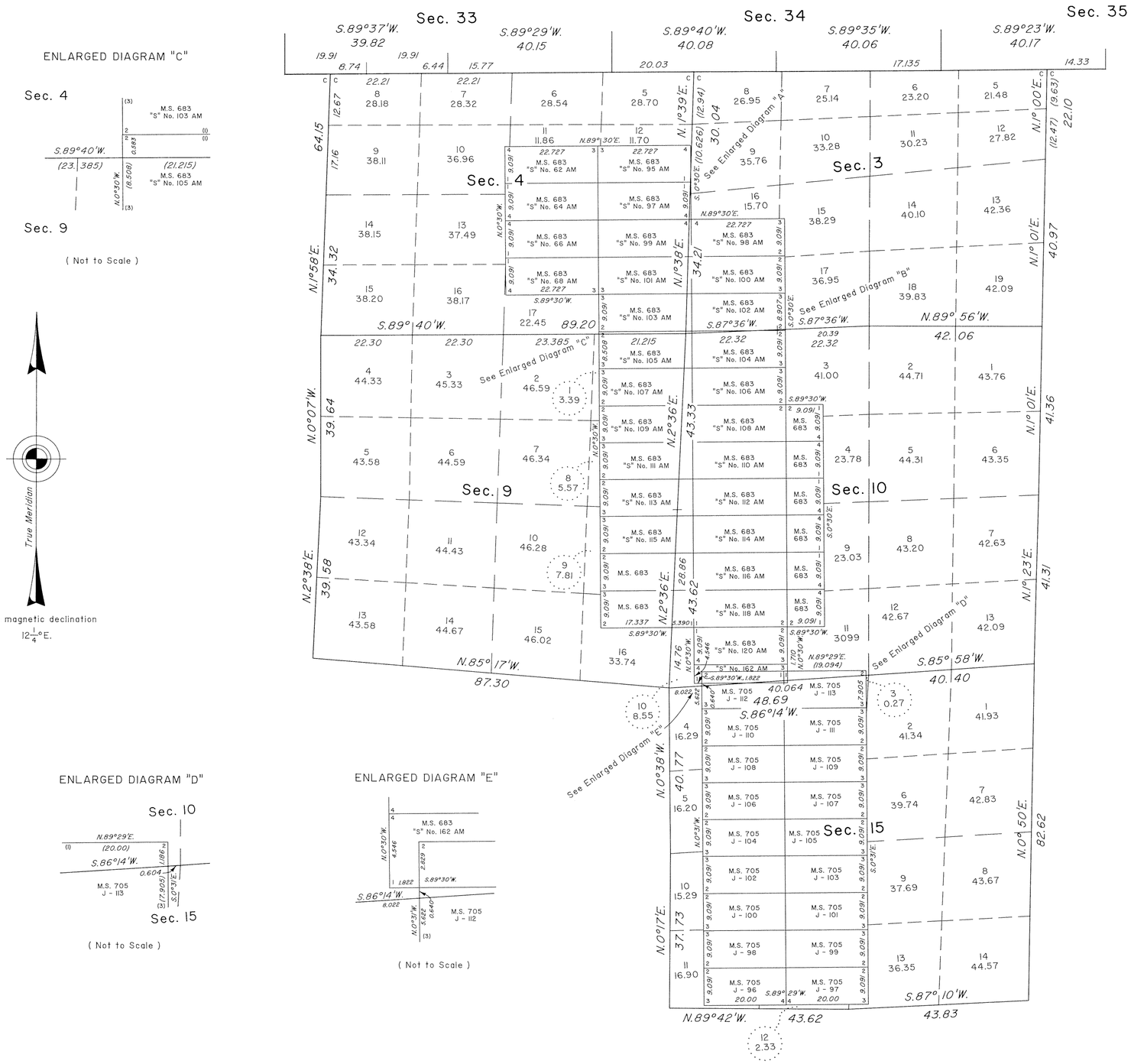

ENLARGED DIAGRAM "C"

(Not to Scale)

ENLARGED DIAGRAM "A"

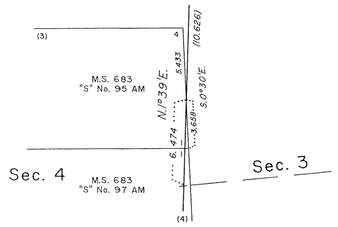

(Not to Scale)

ENLARGED DIAGRAM "B"

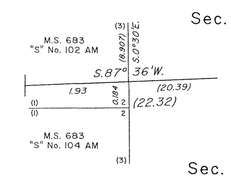

(Not to Scale)

ENLARGED DIAGRAM "D"

(Not to Scale)

ENLARGED DIAGRAM "E"

(Not to Scale)

Reference should be made to Sheet No. 1 for survey information.

UNITED STATES DEPARTMENT OF THE INTERIOR
BUREAU OF LAND MANAGEMENT

Cheyenne, Wyoming September 28, 1998

This plat is strictly conformable to the approved field notes, and the survey, having been correctly executed in accordance with the requirements of law and the regulations of this Bureau, is hereby accepted.

For the Director

John P. Lee

Chief Cadastral Surveyor for Wyoming

W.H.B.

JZM

OFFICIALLY FILED: November 12, 1998

TOWNSHIP 44 NORTH, RANGE 75 WEST, OF THE SIXTH PRINCIPAL MERIDIAN, WYOMING.

DEPENDENT RESURVEY

ENLARGED DIAGRAM "A"

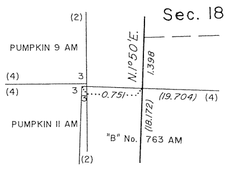

(Not To Scale)

ENLARGED DIAGRAM "B"

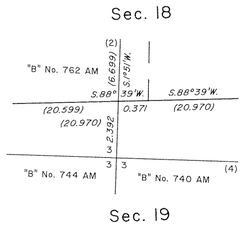

(Not To Scale)

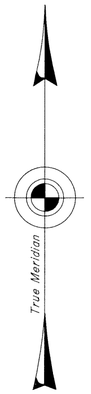

Mean magnetic declination
$12\frac{1}{4}$°E.

ENLARGED DIAGRAM "C"

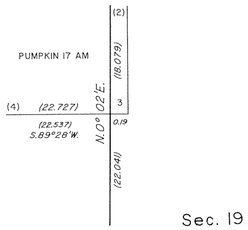

(Not To Scale)

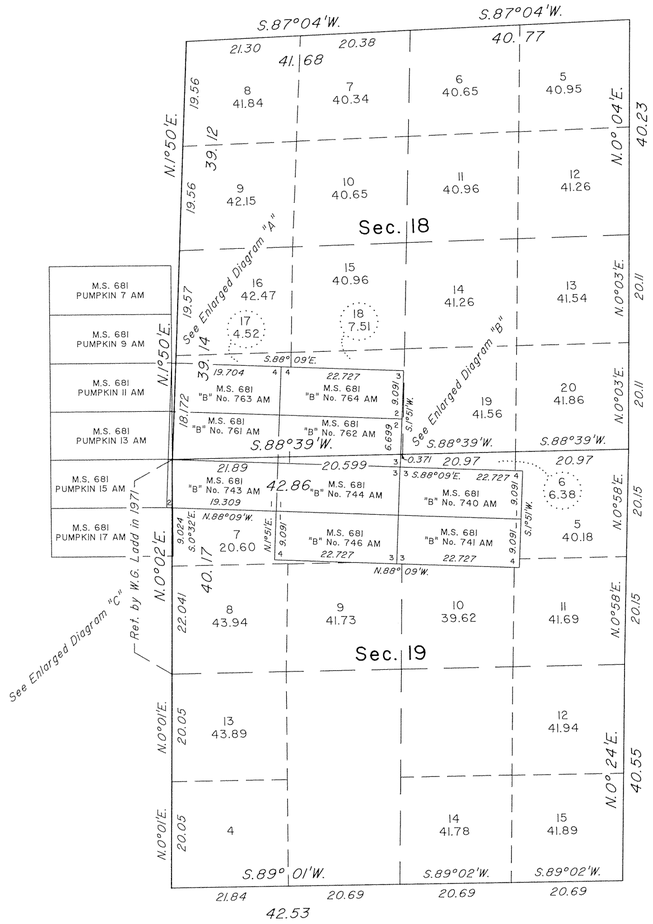

Reference should be made to Sheet No. 1 for survey information.

UNITED STATES DEPARTMENT OF THE INTERIOR
BUREAU OF LAND MANAGEMENT

Cheyenne, Wyoming September 28, 1998

This plat is strictly conformable to the approved field notes, and the survey, having been correctly executed in accordance with the requirements of law and the regulations of this Bureau, is hereby accepted.

For the Director

John P. Lee

Chief Cadastral Surveyor for Wyoming

10 5 0 20 40 60 80
Scale in Chains

W.H.B.

OFFICIALLY FILED: November 12, 1998

(16)

1431

Click Here for Field Notes

TOWNSHIP N° 44 NORTH RANGE N° 75 WEST OF SIXTH PRINCIPAL MERIDIAN.

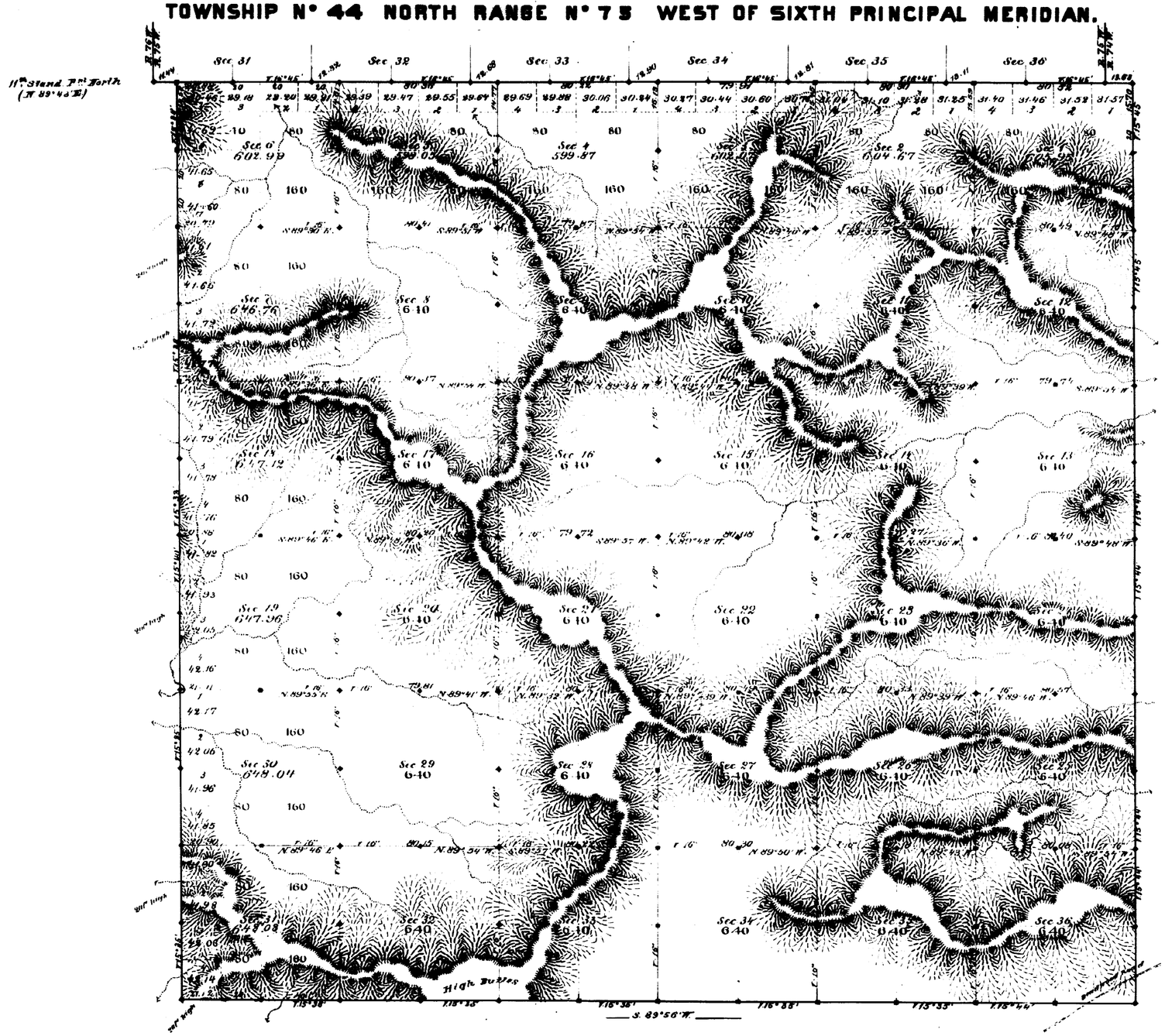

Total number of Acres: 22851.56

Surveys designated	By Whom surveyed	Date of Contract	Amount of Surveys Mls	Chs.	Lks.	When surveyed	Magn. Declin.
E.S.W.W. Township lines	Mc Carthy & Moore	Febr. 2. 1881	17	71	40	July 14-21 & 22 1881	15° 35' East
Subdivisions	Frank Buckley	April 27. 1882	59	64	81	July 3-10 1882	16° " "
Connections	" " "	" " "		63	82	" " "	
11th Stand. Pt N.	Mc Carthy & Moore	Febr. 2. 1881	6	2	19	May 29 1881	

The above Map of Township No. 44 North of Range No. 75 West of the Sixth Principal Meridian in Wyoming Territory is strictly conformable to the field notes of the survey thereof on file in this Office, which have been examined and approved.

Surveyor Generals Office Edw. C. David Surr. Genl.

Cheyenne Wyoming, December 11th 1882

1052

44-75

(13)

Indexed

accession no 1111

EXTERIOR LINES.

Scale, 3 miles to an inch. *Magnetic Var. East.*

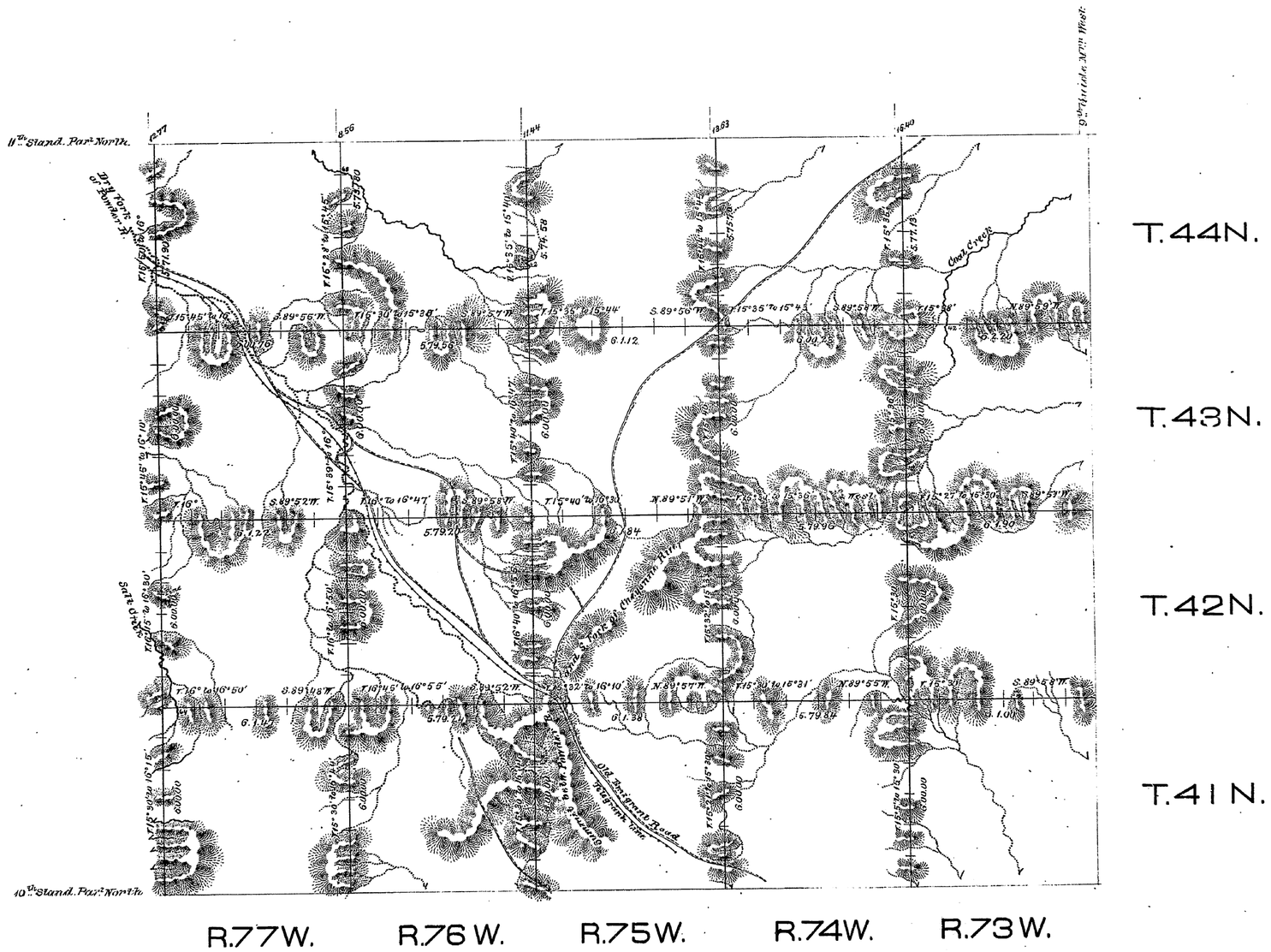

Surveys Designated	By whom surveyed	Date of Contract	Amount of Surveys Mls.	Chs.	Lks.	When Surveyed
Exterior lines	Mc Carthy & Moore	February 2, 1881	209	64	3	June 30–Aug. 8, 1881
Connections	" " "	" " "		62	80	" " "

I hereby certify that the above diagram of the exterior lines of Townships 41 to 44 N. inclusive, Ranges 73 to 77 inclusive, West of the 6th Principal Meridian, Wyoming Territory, is strictly correct, according to the field notes of the survey thereof on file in this Office, which have been examined & approved.—

Surveyor General's Office,
Cheyenne, Wyo. July 24th 1882.

Edw. C. David
Surveyor General.

796

7552

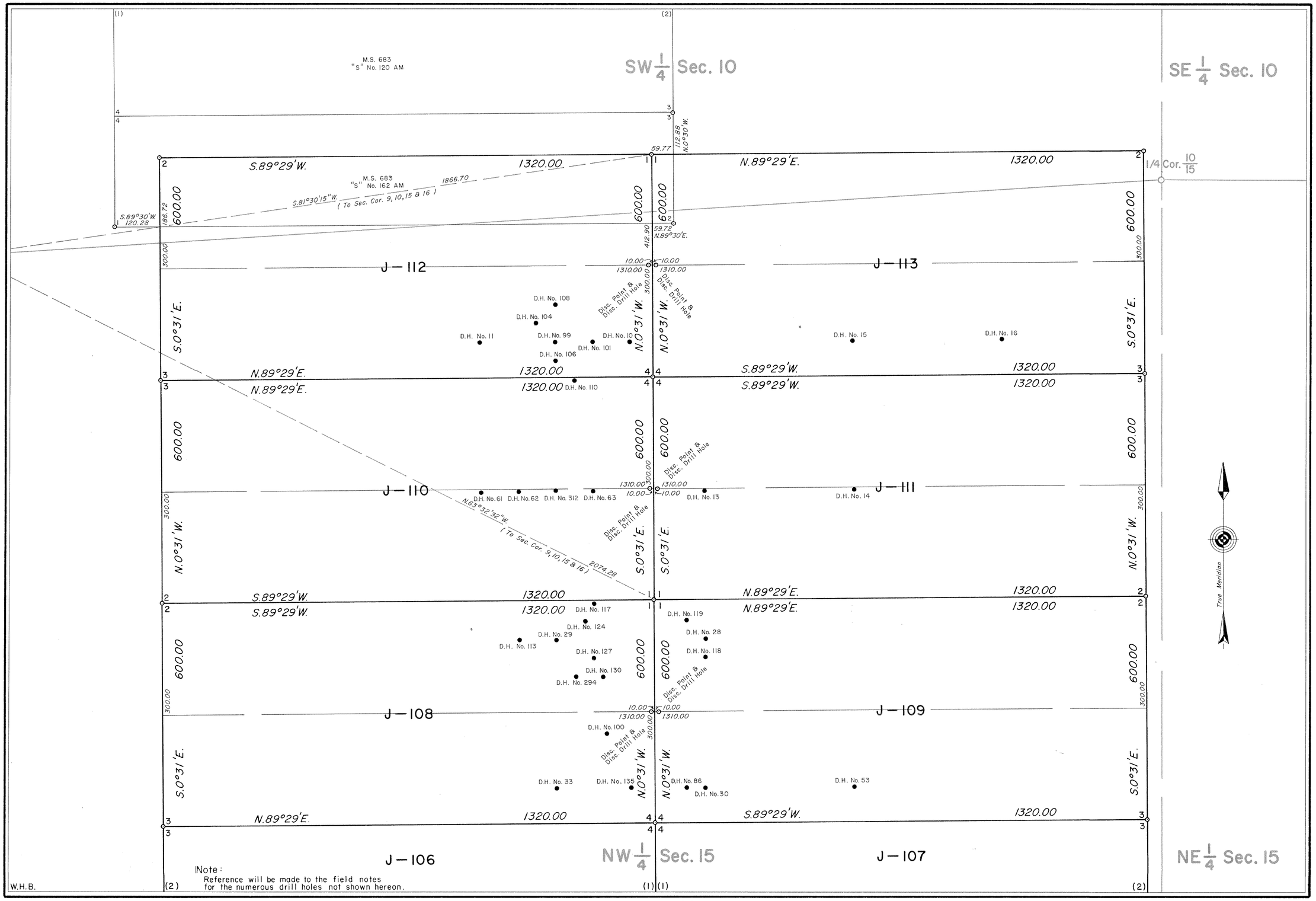

(See Sheet 2)

705—1

7553

(See Sheet 1)

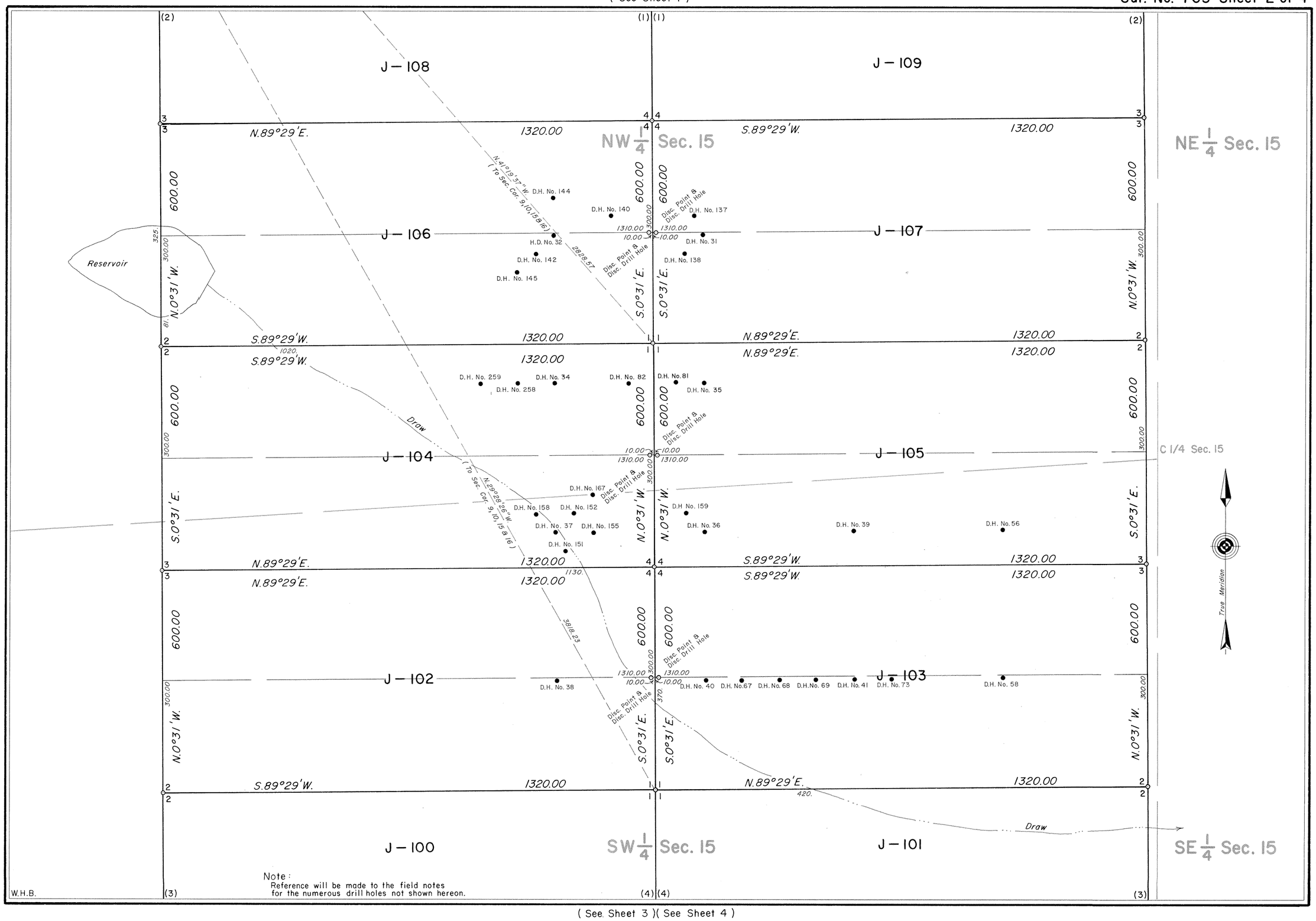

Note:
Reference will be made to the field notes for the numerous drill holes not shown hereon.

(See Sheet 3)(See Sheet 4)

705-2

7554

Sur. No. 705 Sheet 3 of 4

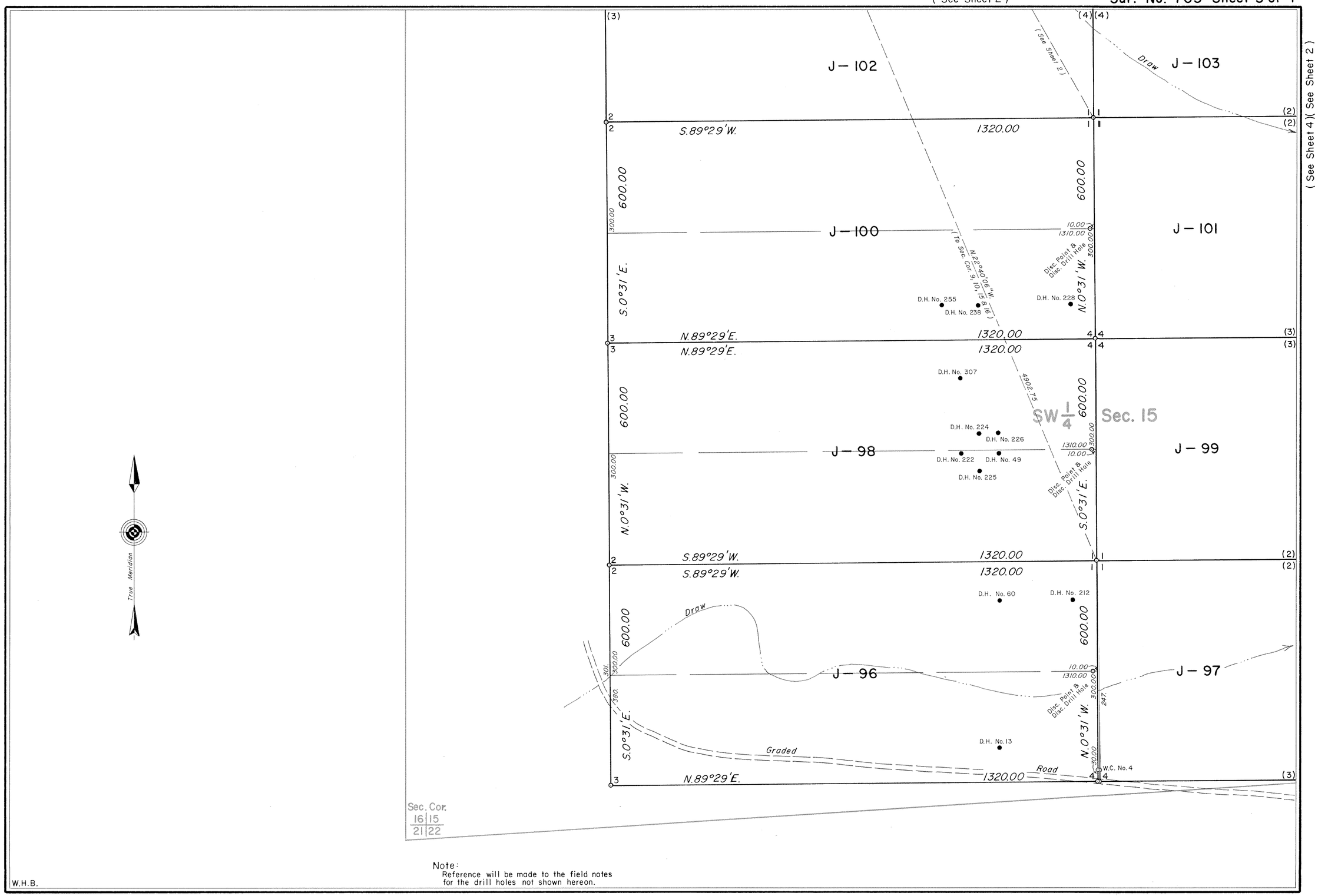

Note:
Reference will be made to the field notes for the drill holes not shown hereon.

W.H.B.

705-3

7555

Field Notes and Location Notices

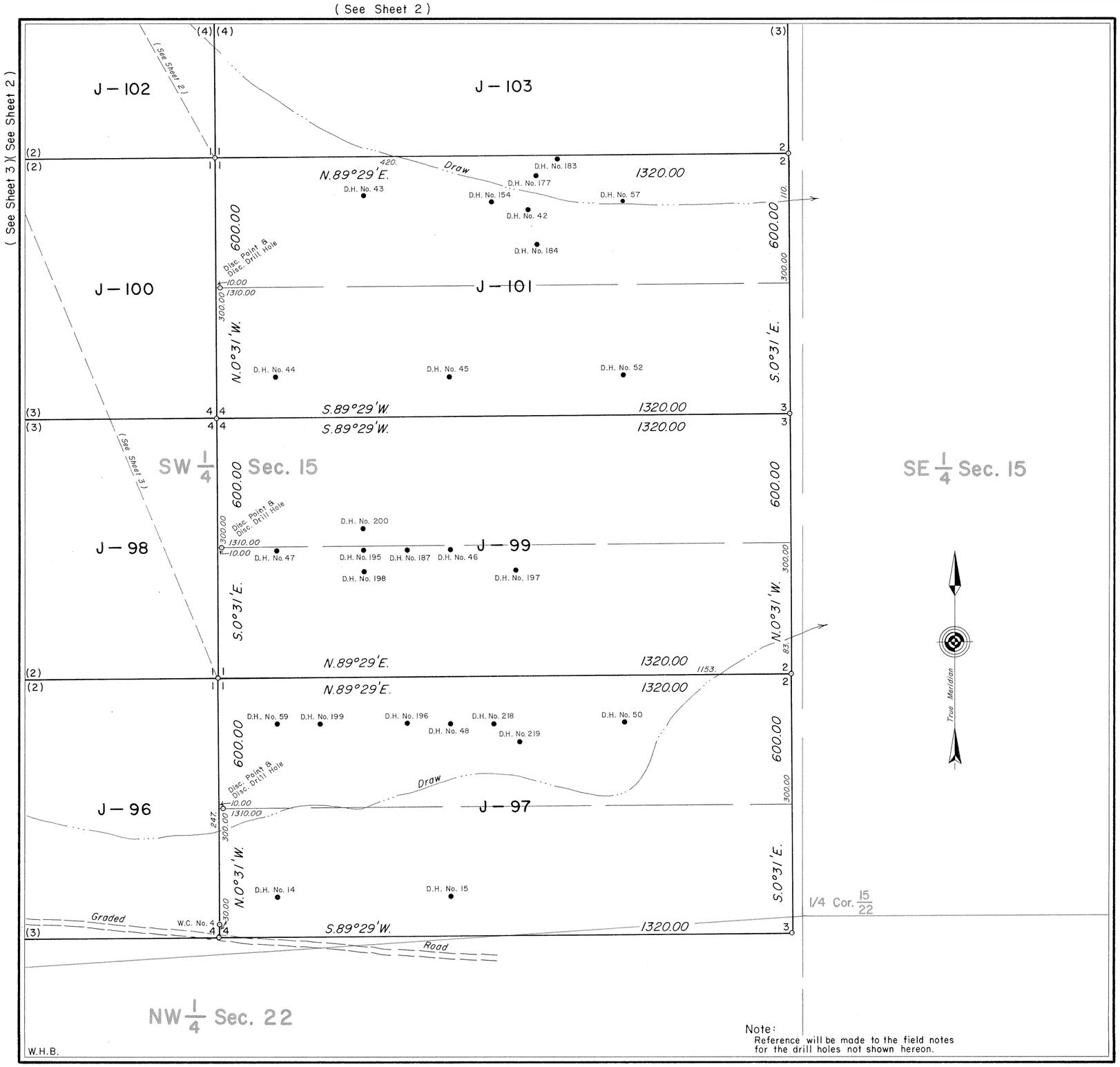

Note:
Reference will be made to the field notes for the drill holes not shown hereon.

MINERAL SURVEY No. 705 WYOMING

CLAIM OF

THE CLEVELAND–CLIFFS IRON COMPANY

KNOWN AS THE

J–96 to J–113 LODES

SITUATE IN

Secs. 10, 15 & 22, T. 44 N., R. 75 W., 6th. P.M.
CAMPBELL COUNTY
Lat. 43°46'52"N., Long. 105°51'46"W.,
at Cor. No. 3, J–96 Lode

0 50 100 200 300 400 500 600
Feet
Magnetic Declination, 14° East.

Surveyed, May 19 to June 30, 1977
By William G. Ladd, Mineral Surveyor.

UNITED STATES DEPARTMENT OF THE INTERIOR
BUREAU OF LAND MANAGEMENT

Cheyenne, Wyoming *September 1, 1981*

I hereby certify that this plat of Mineral Survey No. 705, Wyoming, is strictly conformable to the field notes of said survey which have been examined and approved.

Richard L. Dalen
Chief, Branch of Cadastral Survey

705–4

7200

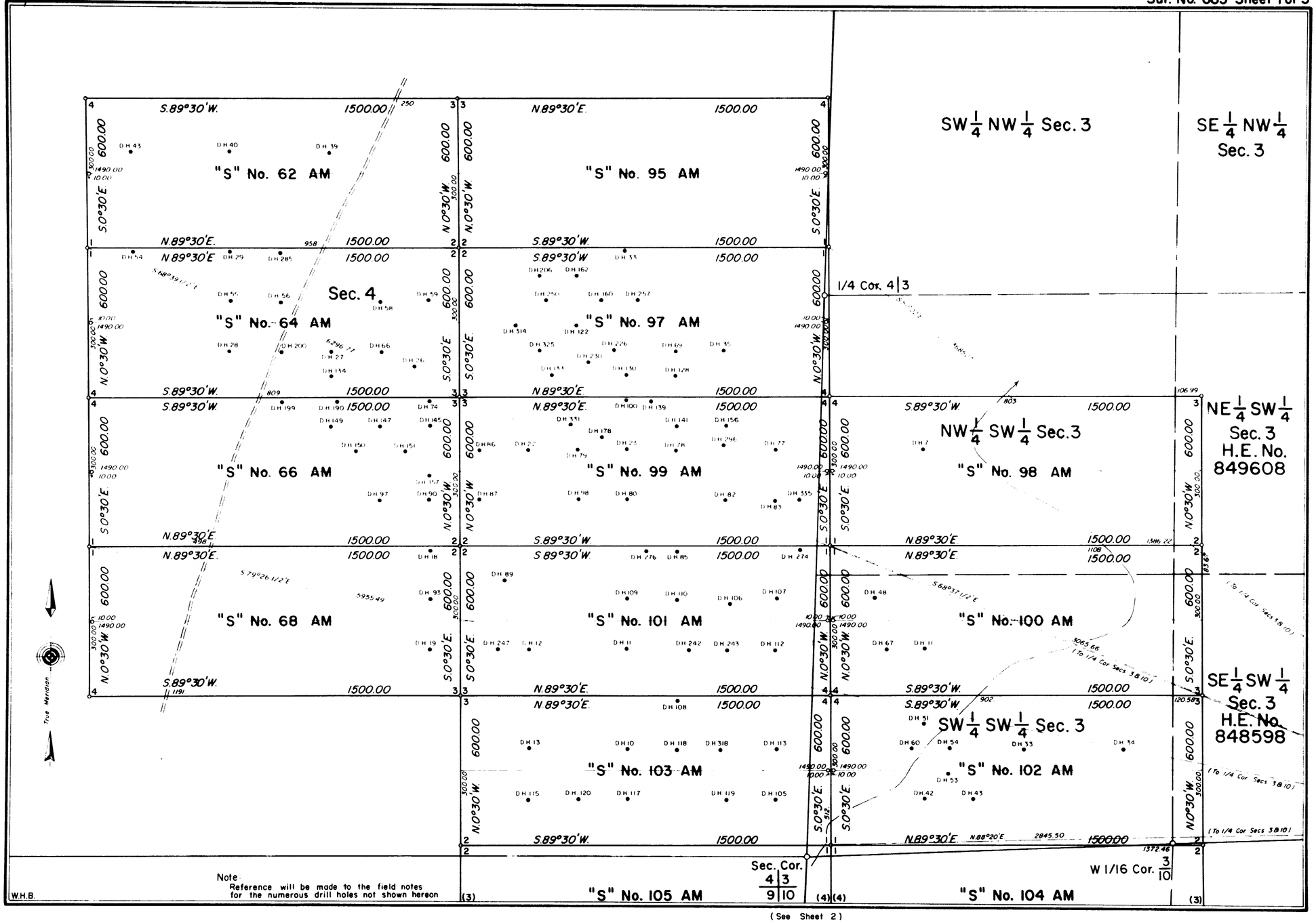

(See Sheet 2)

683-1

(See Sheet 1)

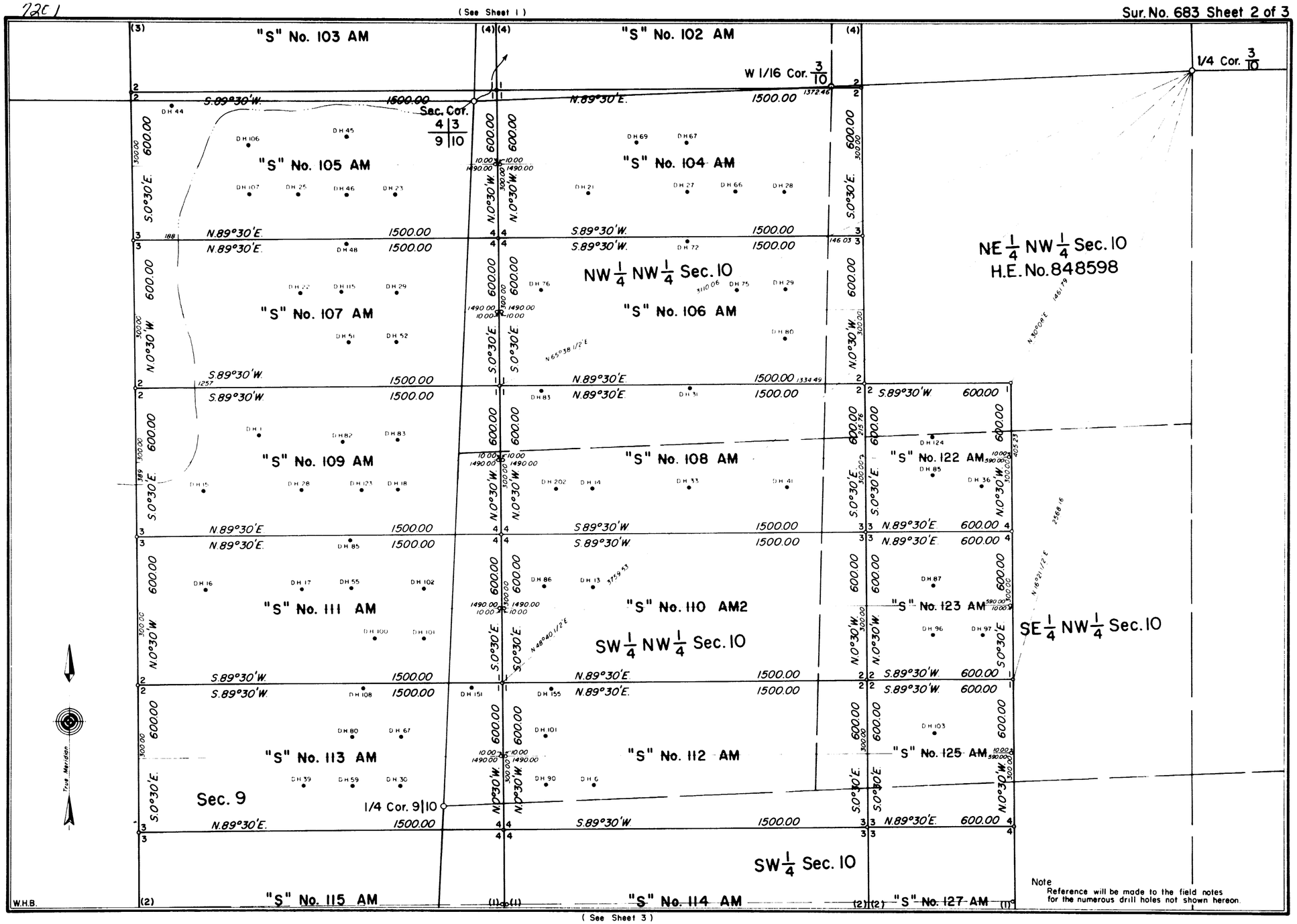

Note
Reference will be made to the field notes for the numerous drill holes not shown hereon.

(See Sheet 3)

683-2

Field Notes and Location Notices

7202

(See Sheet 2)

Sur. No. 683 Sheet 3 of 3

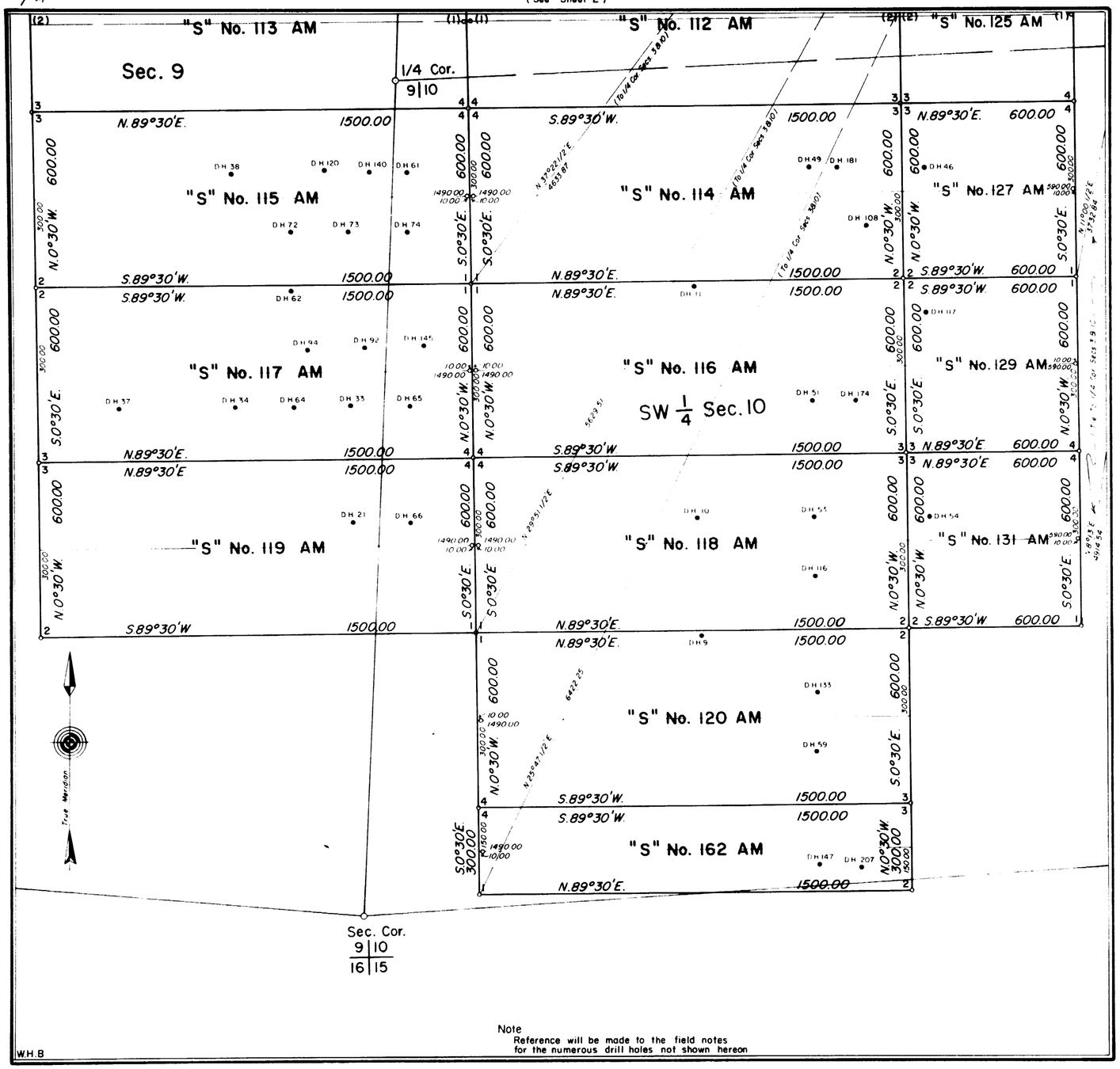

Note
Reference will be made to the field notes for the numerous drill holes not shown hereon

W.H.B

MINERAL SURVEY No. 683 WYOMING

CLAIM OF
THE CLEVELAND – CLIFFS IRON COMPANY

KNOWN AS THE
"S" Nos. 62, 64, 66, 68, 95, 97 to 109, 111 to 120, 122, 123, 125, 127, 129, 131 & 162 AM AND 110 AM2 LODES

SITUATE IN
Secs. 3, 4, 9, 10 & 15, T. 44 N., R. 75 W., 6th PM
CAMPBELL COUNTY
Lat. 43° 48 1/2' N., Long. 105° 52' W., at Cor. No. 3, "S" No. 117 AM

0 50 100 200 300 400 500 600
Feet
Magnetic Declination, 14° East

Surveyed, November 17, 1971 to June 9, 1972
By William G. Ladd, Mineral Surveyor

UNITED STATES DEPARTMENT OF THE INTERIOR
BUREAU OF LAND MANAGEMENT

Cheyenne, Wyoming *November 20, 1972*

I hereby certify that this plat of Mineral Survey No 683, Wyoming, is strictly conformable to the field notes of said survey which have been examined and approved

Richard L. Oakes
Chief, Branch of Cadastral Surveys

683-3

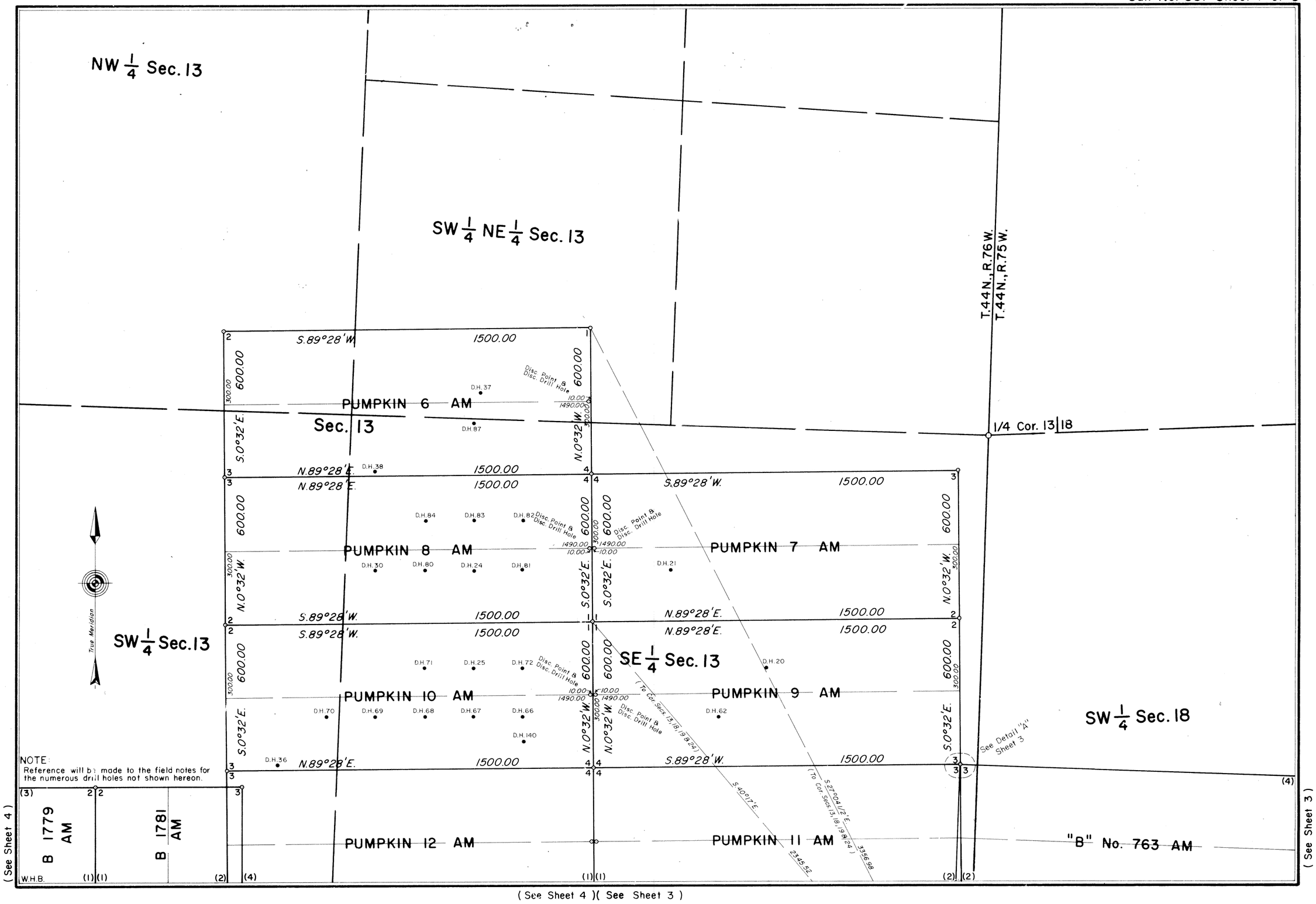
NW 1/4 Sec. 13
SW 1/4 NE 1/4 Sec. 13
T.44N., R.76W.
T.44N., R.75W.
1/4 Cor. 13|18
PUMPKIN 6 AM
Sec. 13
S.89°28'W.
1500.00
600.00
300.00
S.0°32'E.
N.0°32'W.
N.89°28'E.
D.H.37
D.H.87
D.H.38
Disc. Point & Disc. Drill Hole
10.00
1490.00
PUMPKIN 8 AM
PUMPKIN 7 AM
D.H.84
D.H.83
D.H.82
D.H.30
D.H.80
D.H.24
D.H.81
D.H.21
True Meridian
SW 1/4 Sec. 13
SE 1/4 Sec. 13
PUMPKIN 10 AM
PUMPKIN 9 AM
D.H.71
D.H.25
D.H.72
D.H.20
D.H.70
D.H.69
D.H.68
D.H.67
D.H.66
D.H.62
D.H.140
D.H.36
(To Cor. Secs. 13, 18, 19 & 24)
S.40°17'E.
2345.52
S.27°04 1/2'E.
3356.98
See Detail "A" Sheet 3
SW 1/4 Sec. 18
NOTE:
Reference will be made to the field notes for the numerous drill holes not shown hereon.
B 1779 AM
B 1781 AM
W.H.B.
PUMPKIN 12 AM
PUMPKIN 11 AM
"B" No. 763 AM
(See Sheet 4)
(See Sheet 3)

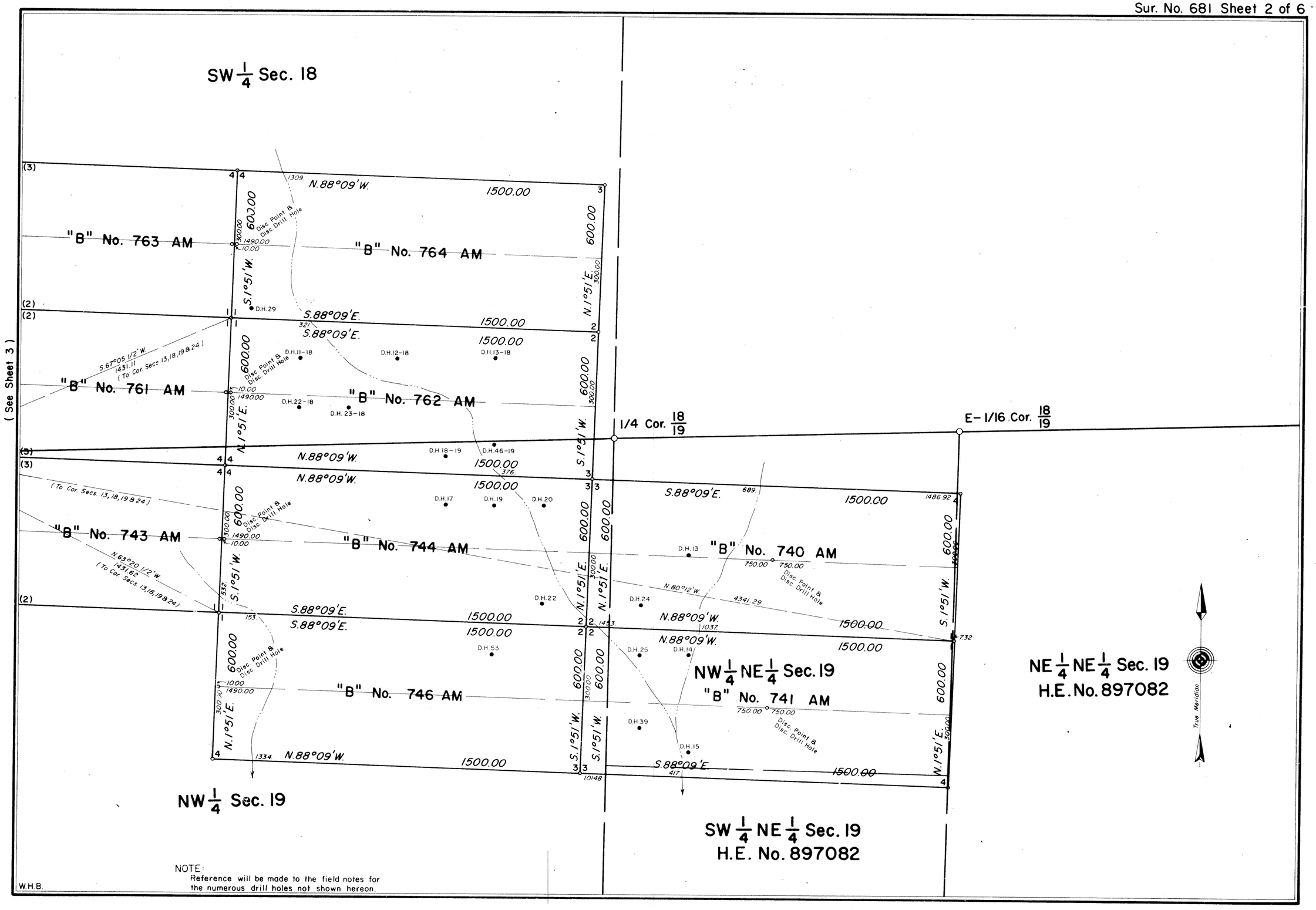
SW 1/4 Sec. 18
"B" No. 763 AM
"B" No. 764 AM
"B" No. 761 AM
"B" No. 762 AM
"B" No. 743 AM
"B" No. 744 AM
"B" No. 746 AM
"B" No. 740 AM
"B" No. 741 AM
NW 1/4 NE 1/4 Sec. 19
NE 1/4 NE 1/4 Sec. 19
H.E. No. 897082
SW 1/4 NE 1/4 Sec. 19
H.E. No. 897082
NW 1/4 Sec. 19
1/4 Cor. 18/19
E-1/16 Cor. 18/19
(See Sheet 3)
N.88°09'W.
S.88°09'E.
S.1°51'W.
N.1°51'E.
1500.00
600.00
Disc. Point B
Disc. Drill Hole
S.67°06 1/2'W.
1431.11
(To Cor. Secs. 13,18,19 & 24)
N.63°20 1/2'W.
1431.62
(To Cor. Secs. 13,18,19 & 24)
N.80°12'W.
4341.29
True Meridian
NOTE:
Reference will be made to the field notes for the numerous drill holes not shown hereon.
W.H.B.

681-2

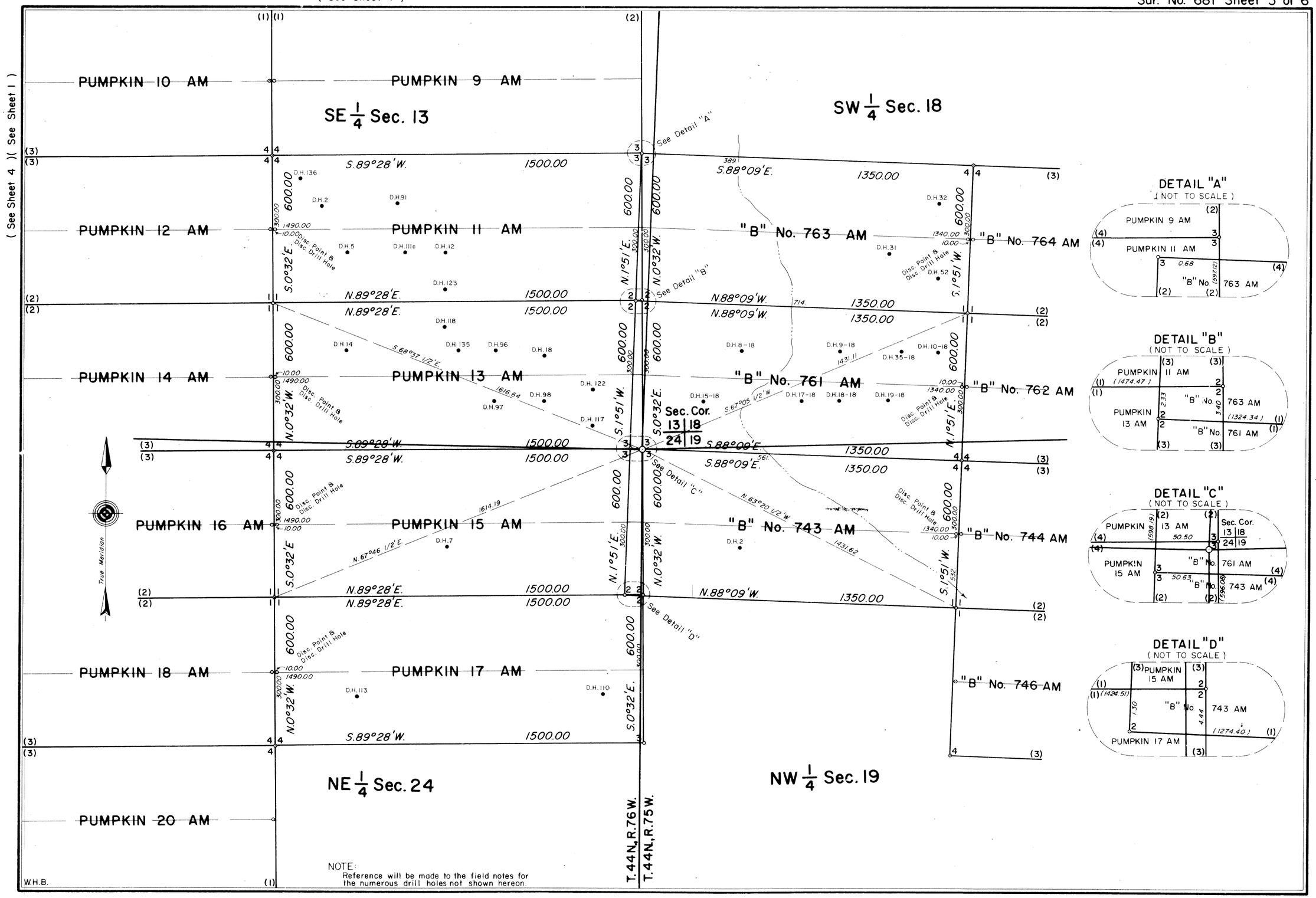

NOTE:
Reference will be made to the field notes for the numerous drill holes not shown hereon.

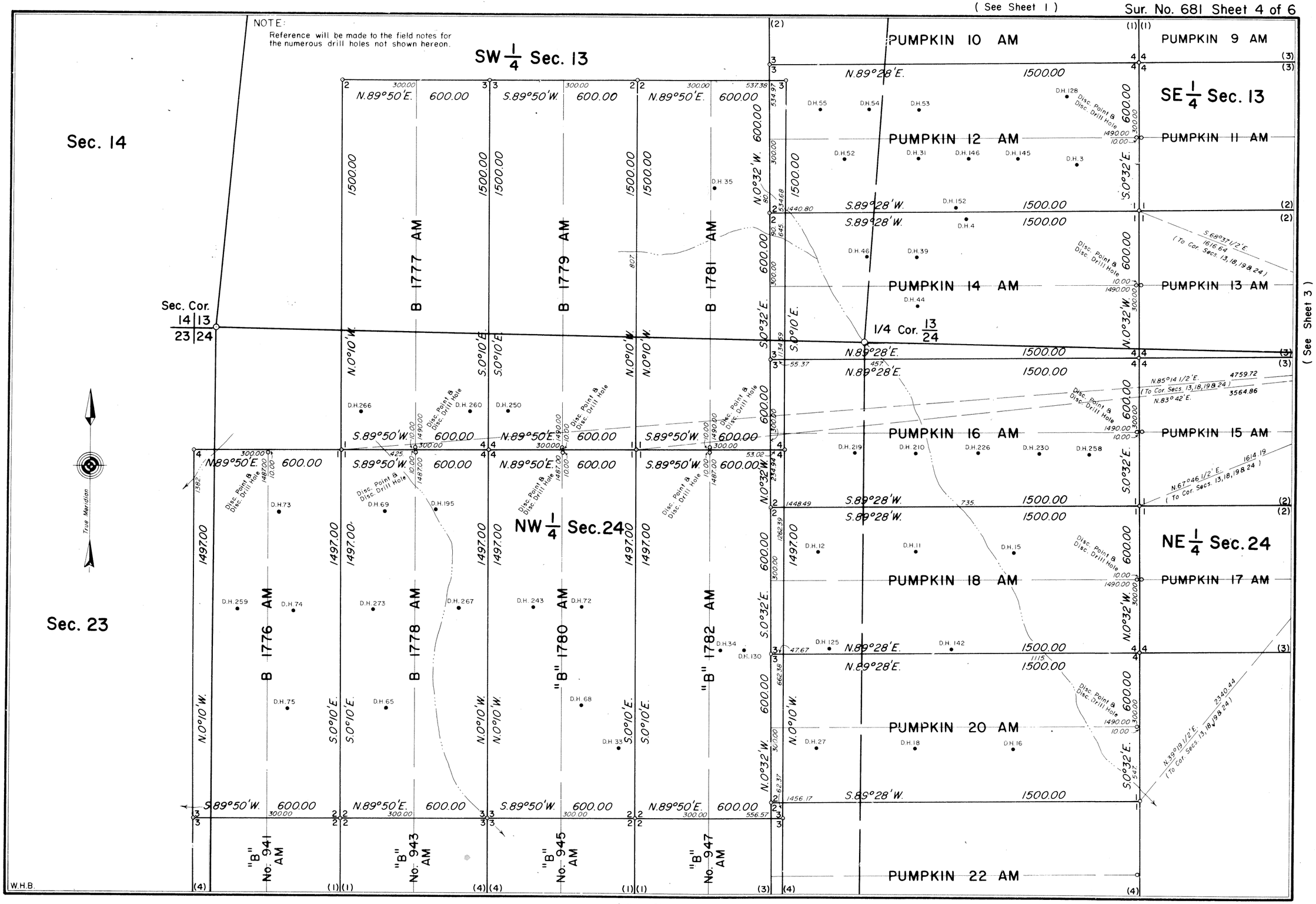

(See Sheet 3)

(See Sheet 5)

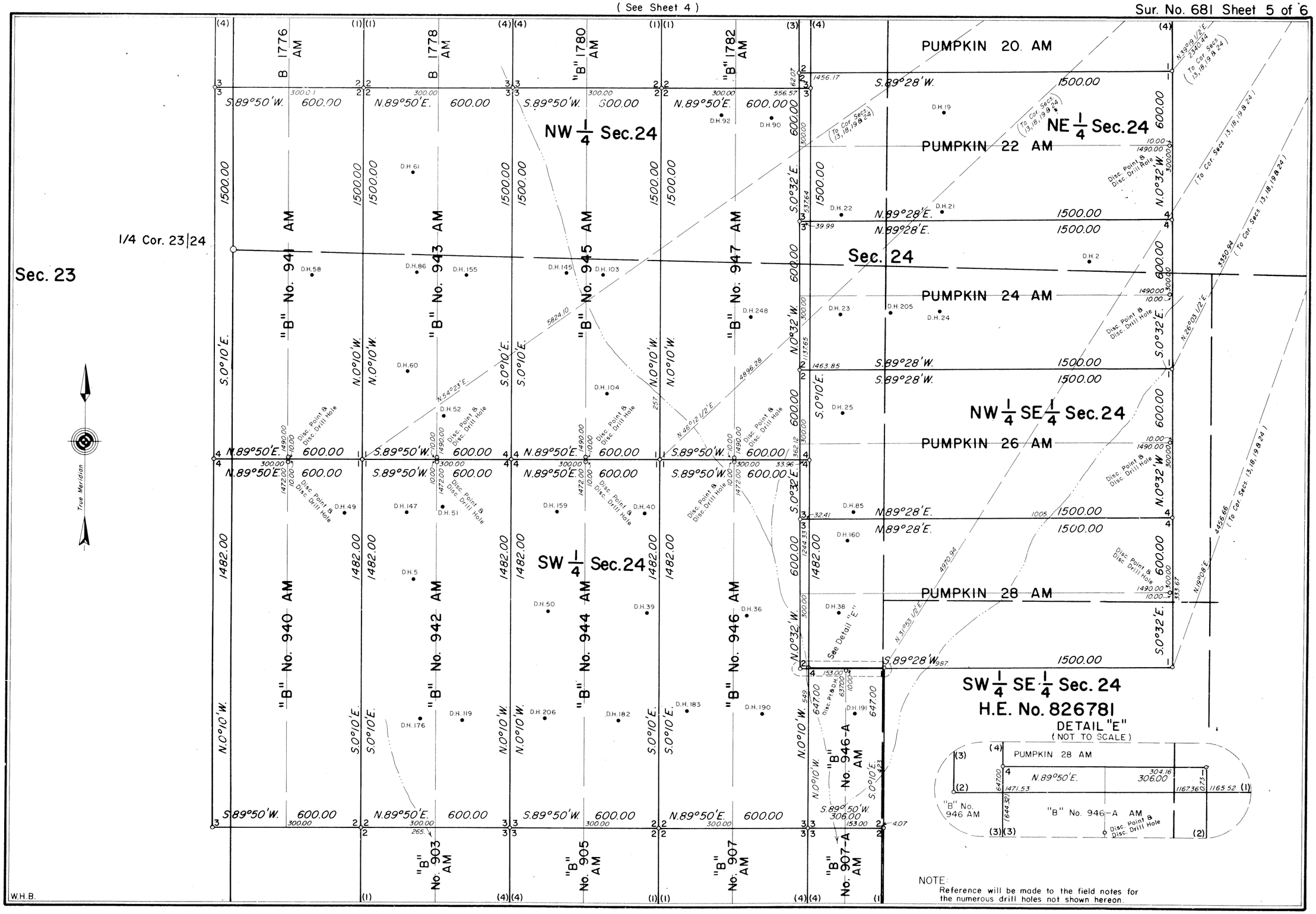
Sec. 23
1/4 Cor. 23|24
Sec. 24
NW 1/4 Sec. 24
NE 1/4 Sec. 24
NW 1/4 SE 1/4 Sec. 24
SW 1/4 Sec. 24
SW 1/4 SE 1/4 Sec. 24
H.E. No. 826781
DETAIL "E"
(NOT TO SCALE)
PUMPKIN 20 AM
PUMPKIN 22 AM
PUMPKIN 24 AM
PUMPKIN 26 AM
PUMPKIN 28 AM
"B" No. 940 AM
"B" No. 941 AM
"B" No. 942 AM
"B" No. 943 AM
"B" No. 944 AM
"B" No. 945 AM
"B" No. 946 AM
"B" No. 946-A AM
"B" No. 947 AM
"B" No. 903 AM
"B" No. 905 AM
"B" No. 907 AM
"B" No. 907-A AM
B 1776 AM
B 1778 AM
"B" 1780 AM
"B" 1782 AM
True Meridian
W.H.B.
NOTE:
Reference will be made to the field notes for the numerous drill holes not shown hereon.

Field Notes and Location Notices

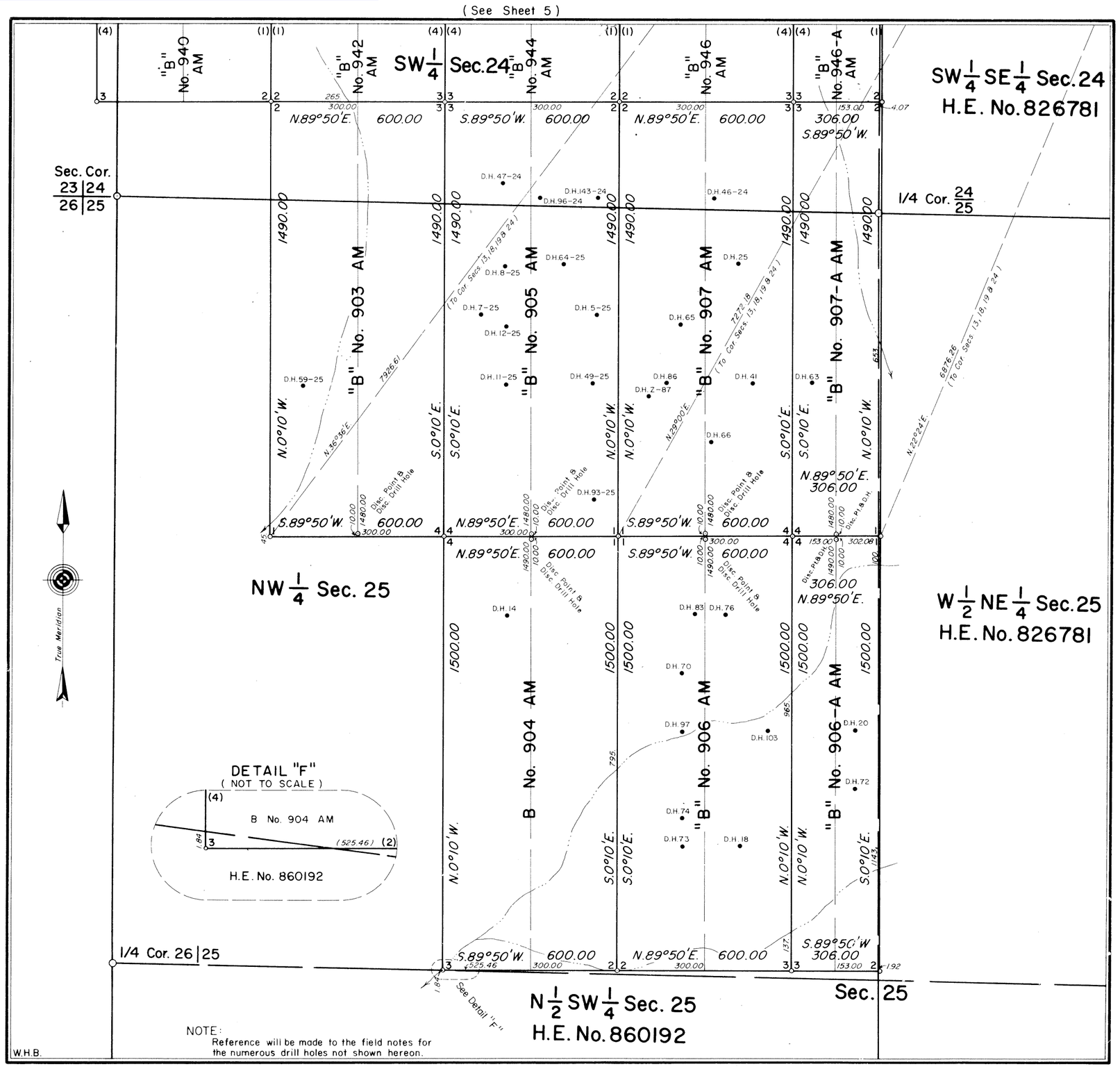

MINERAL SURVEY NO. 681 WYOMING

CLAIM OF

THE CLEVELAND – CLIFFS IRON COMPANY

KNOWN AS THE

"B" Nos. 740, 741, 743, 744, 746, 761, 762 to 764, 903, 905 to 907, 940 to 947, 906-A, 907-A & 946-A AM, B No. 904 AM B 1776 to 1779 & 1781 AM, "B" 1780 & 1782 AM AND PUMPKIN 6 to 18, 20, 22, 24, 26 & 28 AM LODES

(NOTE: The name of each lode is suffixed by AM.)

SITUATE IN

Secs. 18 & 19, T.44N., R.75W., 6th P.M.
Secs. 13, 23, 24 & 25, T.44N., R.76W., 6th P.M.
Campbell County
Lat. 43° 46' 30" N., Long. 105° 56' W.,
at Cor. No. 4, Pumpkin 24 AM

0 50 100 200 300 400 500 600
Feet

Magnetic Declination, 14° 30' East.

Surveyed, September 13 to November 29, 1971
By William G. Ladd, Mineral Surveyor

UNITED STATES DEPARTMENT OF THE INTERIOR
BUREAU OF LAND MANAGEMENT

Cheyenne, Wyoming *September 24, 1973*

I hereby certify that this plat of Mineral Survey No. 681, Wyoming, is strictly conformable to the field notes of said survey which have been examined and approved.

Richard L. Dakes

Chief, Branch of Cadastral Surveys

681-6