# TOWNSHIP 44 NORTH, RANGE 76 WEST, OF THE SIXTH PRINCIPAL MERIDIAN, WYOMING.

## SUPPLEMENTAL PLAT

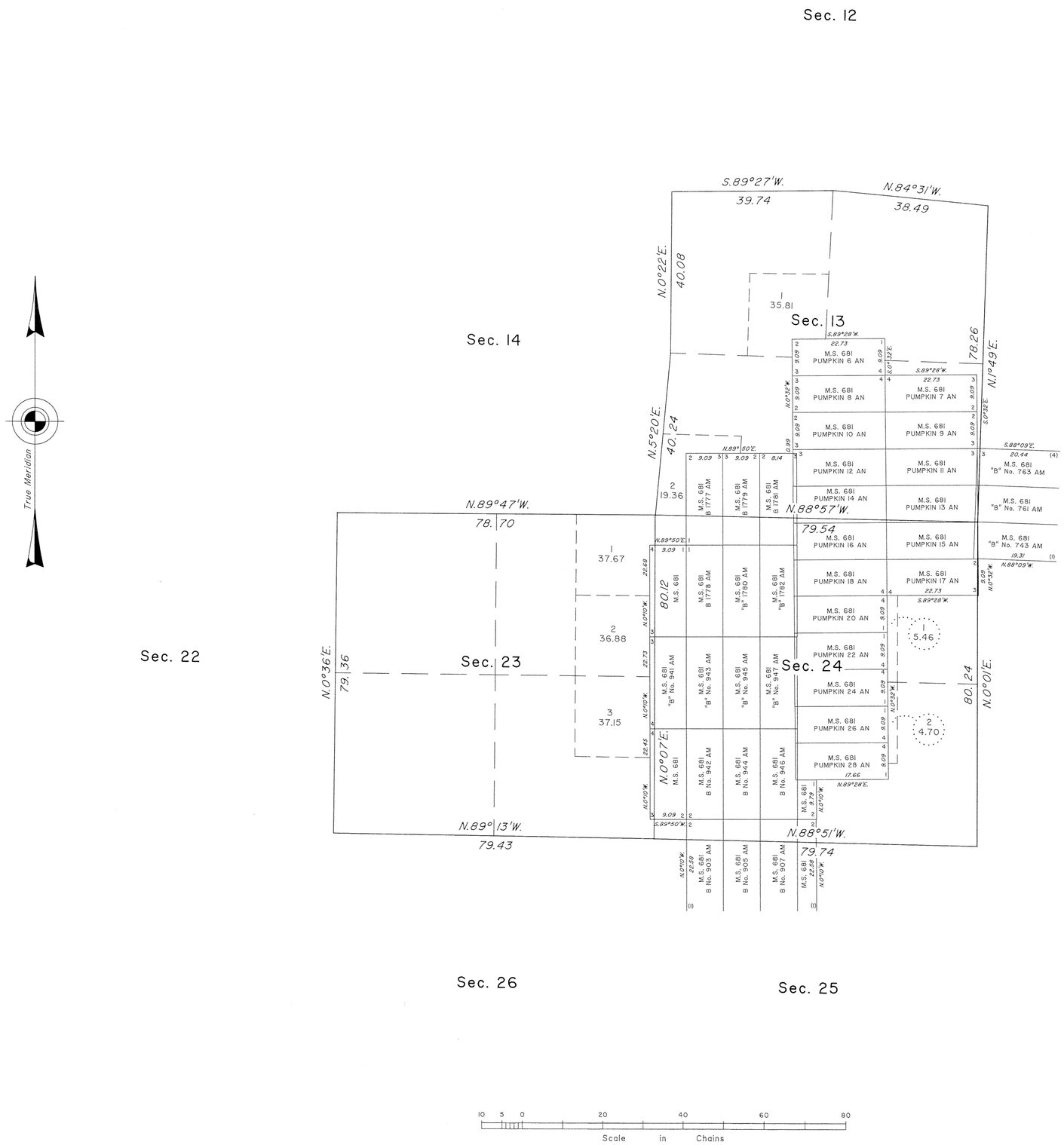


This plat showing a subdivision of certain sections, T. 44 N., R. 76 W., Sixth Principal Meridian, Wyoming, is based on the plat accepted March 20, 1958, and the plats of Mineral Survey No. 681, approved September 24, 1973.

UNITED STATES DEPARTMENT OF THE INTERIOR
BUREAU OF LAND MANAGEMENT

Cheyenne, Wyoming September 8, 1998

This plat, showing amended lottings, is based upon the official records and, having been correctly prepared in accordance with the regulations of this Bureau, is hereby accepted.

For the Director

John P. Lee

Chief Cadastral Surveyor for Wyoming

W.H.B.

JLM



OFFICIALLY FILED: September 8, 1998

Click Here for Field Notes

Ac. 6760

ORIGINAL

# TOWNSHIP 44 NORTH, RANGE 76 WEST OF THE SIXTH PRINCIPAL MERIDIAN, WYOMING.

DEPENDENT RESURVEY

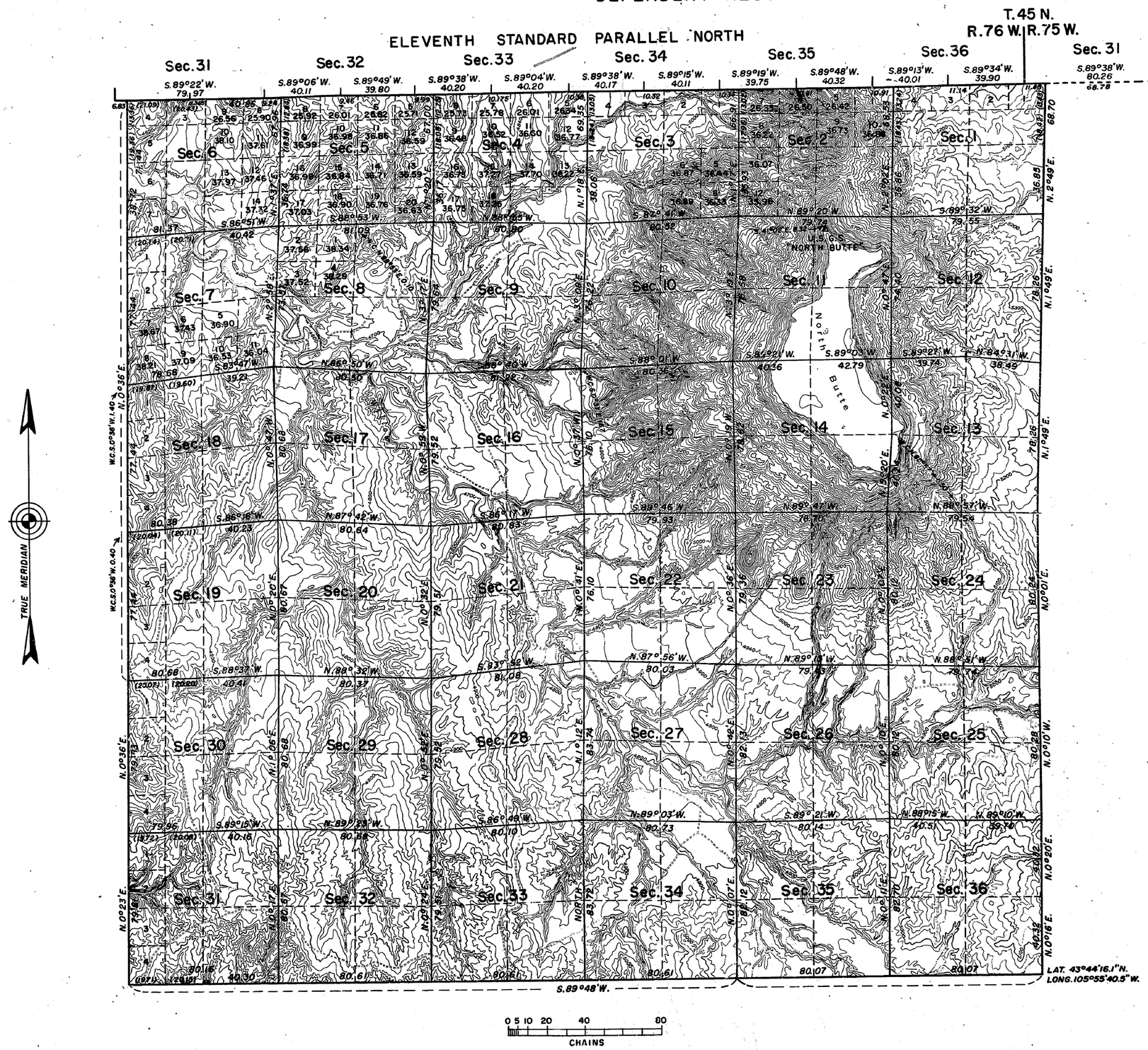


Total area resurveyed: 22,597.93 acres

CONTOUR INTERVAL 20 FEET

This plat represents a resurvey of the Eleventh Standard Parallel North through R. 76 W., the East and West boundaries and subdivisional lines of T. 44 N., R. 76 W., of the Sixth Principal Meridian, Wyoming, designed to restore the corners in their original locations according to the best available evidence. The lottings and areas are as shown upon the plat of the survey approved December 11, 1882, excepting as shown hereon.

The history of the earlier surveys is set forth in the field note record.

The area is utilized for livestock raising. Many uranium claims have been staked in it. Timber consists of a few cottonwoods along the streams.

The South boundary was resurveyed by R. C. MacDonald in 1955.

**Topographic Mapping and reproduction by the U. S. Geological Survey, from portions of Fort Reno SE., North Butte, Dry Fork Ranch, and Rolling Pin Ranch Quadrangles.**

**Topography correlated to section line control**

As shown hereon, the North, East, and West boundaries were resurveyed by James A. Minnie in 1955. The subdivisions were resurveyed by Russell C. MacDonald. Resurvey commenced November 15, 1955 and completed August 6, 1956, under Special Instructions dated October 5, 1955, for Group 247, Wyoming.

UNITED STATES DEPARTMENT OF THE INTERIOR
BUREAU OF LAND MANAGEMENT
Washington, D. C. March 20, 1958

This plat is strictly conformable to the approved field notes, and the survey, having been correctly executed in accordance with the requirements of law and the regulations of this Bureau, is hereby accepted.

For the Director

Earl G. Harrington

Cadastral Engineering Staff Officer

1055-A

44-76

(16)

accession no. 1434

Click Here for Field Notes



# TOWNSHIP No. 44 NORTH, RANGE No. 76 WEST OF 6th PRINCIPAL MERIDIAN.

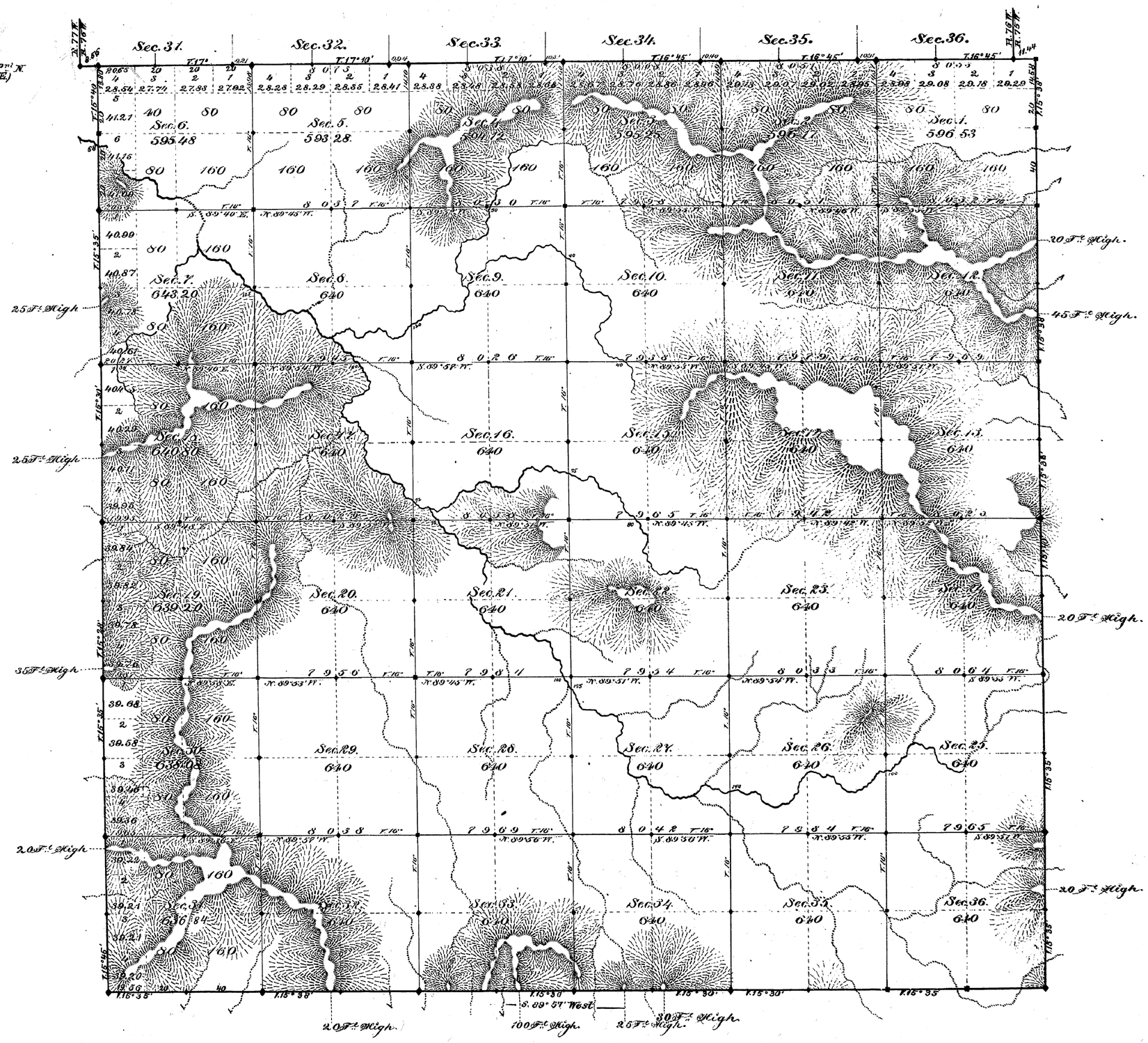


Total number of Acres. 22768.95

| Surveys Designated | By Whom Surveyed | Date of Contract | Amount of Surveys Miles | Chs. | Lks. | When Surveyed | Magnetic Declination |
|---|---|---|---|---|---|---|---|
| E. 5th Township lines | McCarthy & Moore | Feb. 2nd 1881 | 17 | 67 | 94 | July 28, 29 & 30, 1881 | 15° 35' East |
| Subdivisions | T. Bradley | Aug 27th 1882 | 59 | 51 | 42 | June 26 - July 1 1882 | 16° " |
| Connections | " " " | " " " | | 50 | 78 | " " " | |
| 11th Stand. Pl. N. | McCarthy & Moore | Feb. 2nd 1881 | 6 | 2 | 88 | May 29th 1881 | |

The above map of Township No. 44 North, Range No. 76 West of the 6th Principal Meridian, Wyoming Territory, is strictly conformable to the field notes of the survey thereof on file in this Office, which have been examined & approved.

Surveyor General's Office,
Cheyenne Wyoming
December 11th 1882

Edw. C. David
Surv. Gen'l.

1055

44 - 76

(13)

Indexed

accession no 1111

**Click Here for Field Notes**

**Retracement Field Notes**
**T. 41 N., Rs. 76-77 W.**
**T. 42 N., Rs. 76-77 W.**
**T. 43 N., R. 77 W.**
**T. 44 N., Rs. 76-77 W.**



# EXTERIOR LINES.

*Scale, 3 miles to an inch.* *Magnetic Var. East.*

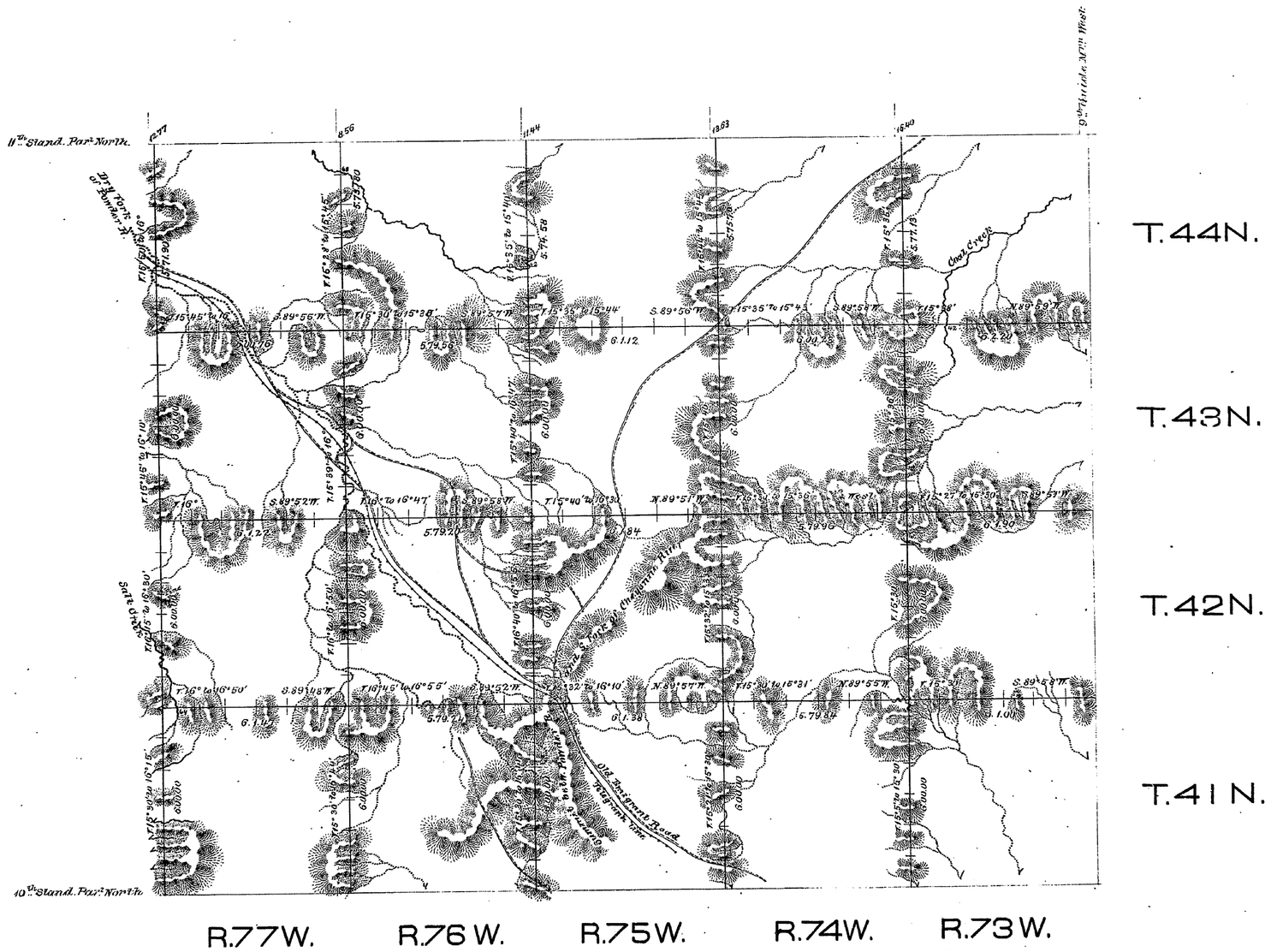


| Surveys Designated | By whom surveyed | Date of Contract | Amount of Surveys Mls. | Chs. | Lks. | When Surveyed |
|---|---|---|---|---|---|---|
| Exterior lines | Mc Carthy & Moore | February 2, 1881 | 209 | 64 | 3 | June 30–Aug. 8, 1881 |
| Connections | " " " | " " " | | 62 | 80 | " " " |

I hereby certify that the above diagram of the exterior lines of Townships 41 to 44 N. inclusive, Ranges 73 to 77 inclusive, West of the 6th Principal Meridian, Wyoming Territory, is strictly conformable to the field notes of the survey thereof on file in this Office, which have been examined & approved.—

Surveyor General's Office,
Cheyenne, Wyo. July 24th 1882.

Edw. C. David
Surveyor General.

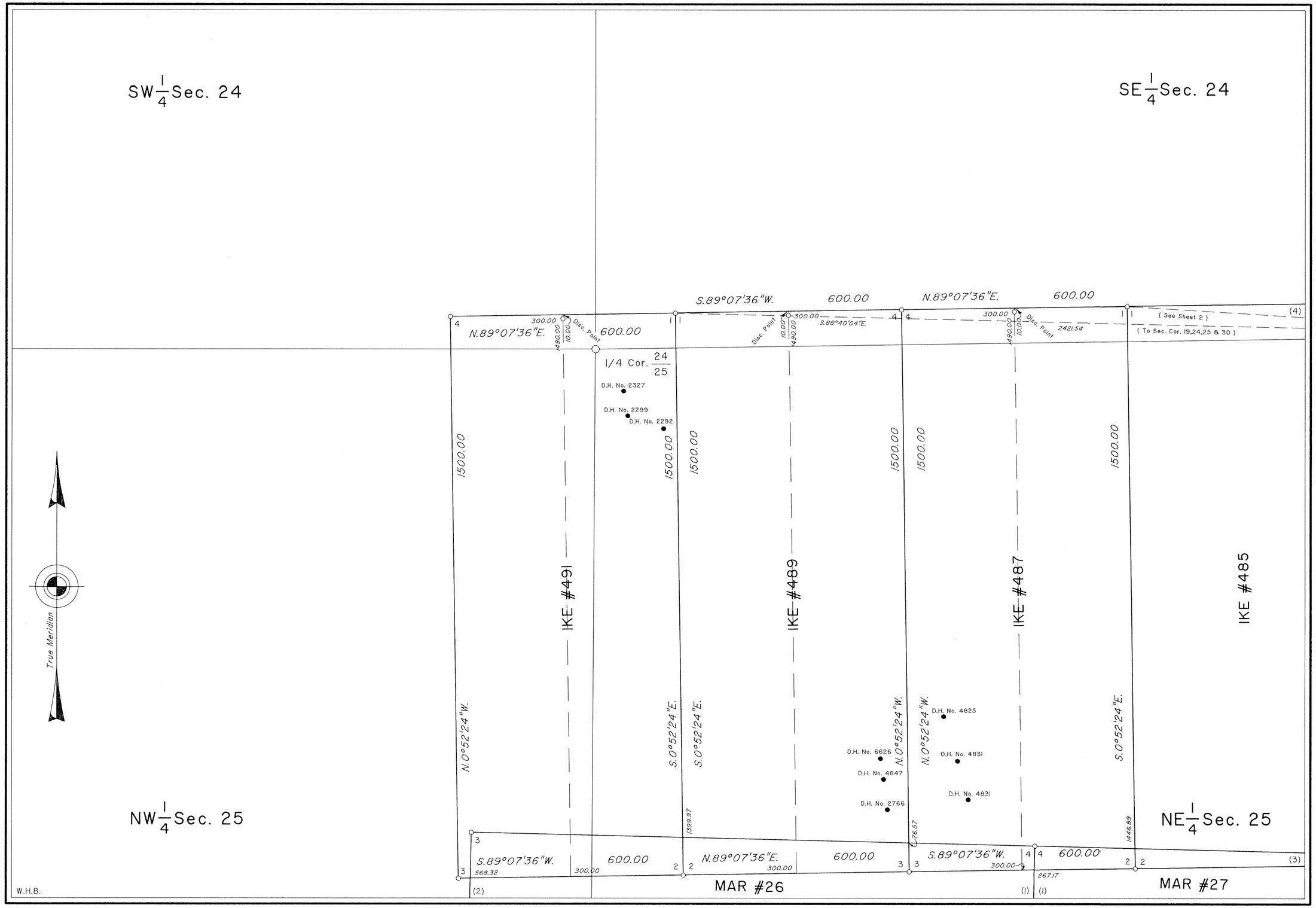
SW 1/4 Sec. 24
SE 1/4 Sec. 24
NW 1/4 Sec. 25
NE 1/4 Sec. 25
True Meridian
S.89°07'36"W.
600.00
N.89°07'36"E.
600.00
N.89°07'36"E.
600.00
300.00
10.00
Disc. Point
490.00
S.88°40'04"E.
2421.54
(See Sheet 2)
(To Sec. Cor. 19,24,25 & 30)
(4)
1/4 Cor. 24/25
D.H. No. 2327
D.H. No. 2299
D.H. No. 2292
1500.00
N.0°52'24"W.
S.0°52'24"E.
IKE #491
IKE #489
IKE #487
IKE #485
D.H. No. 6626
D.H. No. 4847
D.H. No. 2766
D.H. No. 4825
D.H. No. 4831
D.H. No. 4831
1399.97
76.57
1446.89
S.89°07'36"W.
568.32
300.00
600.00
N.89°07'36"E.
300.00
600.00
S.89°07'36"W.
300.00
267.17
600.00
(2)
MAR #26
(1)
(1)
MAR #27
(3)
W.H.B.
(See Sheet 5) (See Sheet 4)
(See Sheet 4) (See Sheet 2)

8202



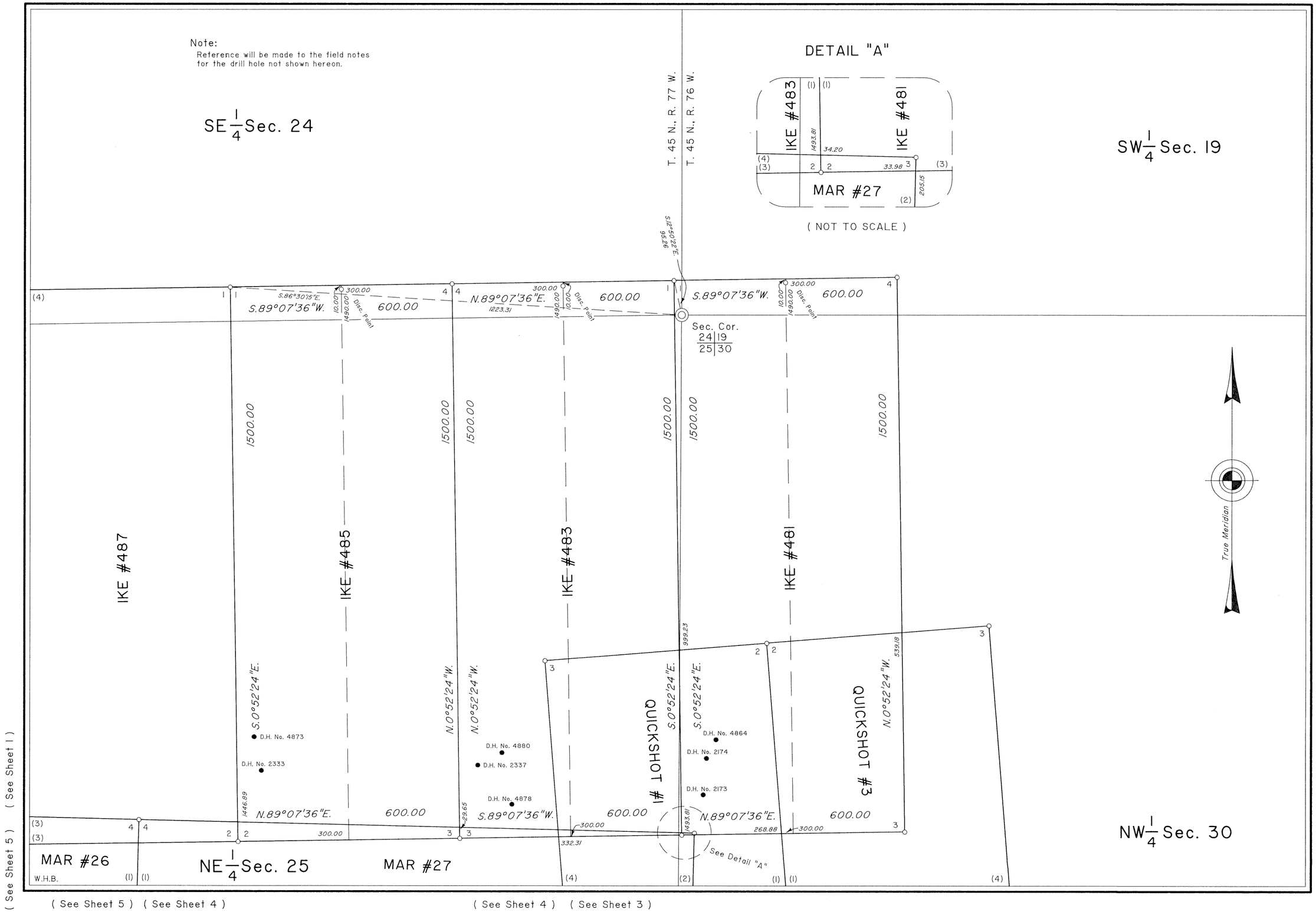
Note:
Reference will be made to the field notes for the drill hole not shown hereon.
SE 1/4 Sec. 24
T. 45 N., R. 77 W.
T. 45 N., R. 76 W.
DETAIL "A"
IKE #483
IKE #481
MAR #27
1493.81
34.20
33.98
205.16
( NOT TO SCALE )
SW 1/4 Sec. 19
S.12°50'22"E.
92.56
S.86°30'15"E.
S.89°07'36"W.
600.00
300.00
Disc. Point
N.89°07'36"E.
1223.31
Sec. Cor.
24 19
25 30
1500.00
IKE #487
IKE #485
IKE #483
IKE #481
True Meridian
S.0°52'24"E.
N.0°52'24"W.
D.H. No. 4873
D.H. No. 2333
D.H. No. 4880
D.H. No. 2337
D.H. No. 4878
D.H. No. 4864
D.H. No. 2174
D.H. No. 2173
QUICKSHOT #1
QUICKSHOT #3
999.23
539.18
1446.89
29.65
1493.81
332.31
268.88
See Detail "A"
MAR #26
W.H.B.
NE 1/4 Sec. 25
MAR #27
NW 1/4 Sec. 30
( See Sheet 1 )
( See Sheet 5 )
( See Sheet 5 ) ( See Sheet 4 )
( See Sheet 4 ) ( See Sheet 3 )

756 - 2

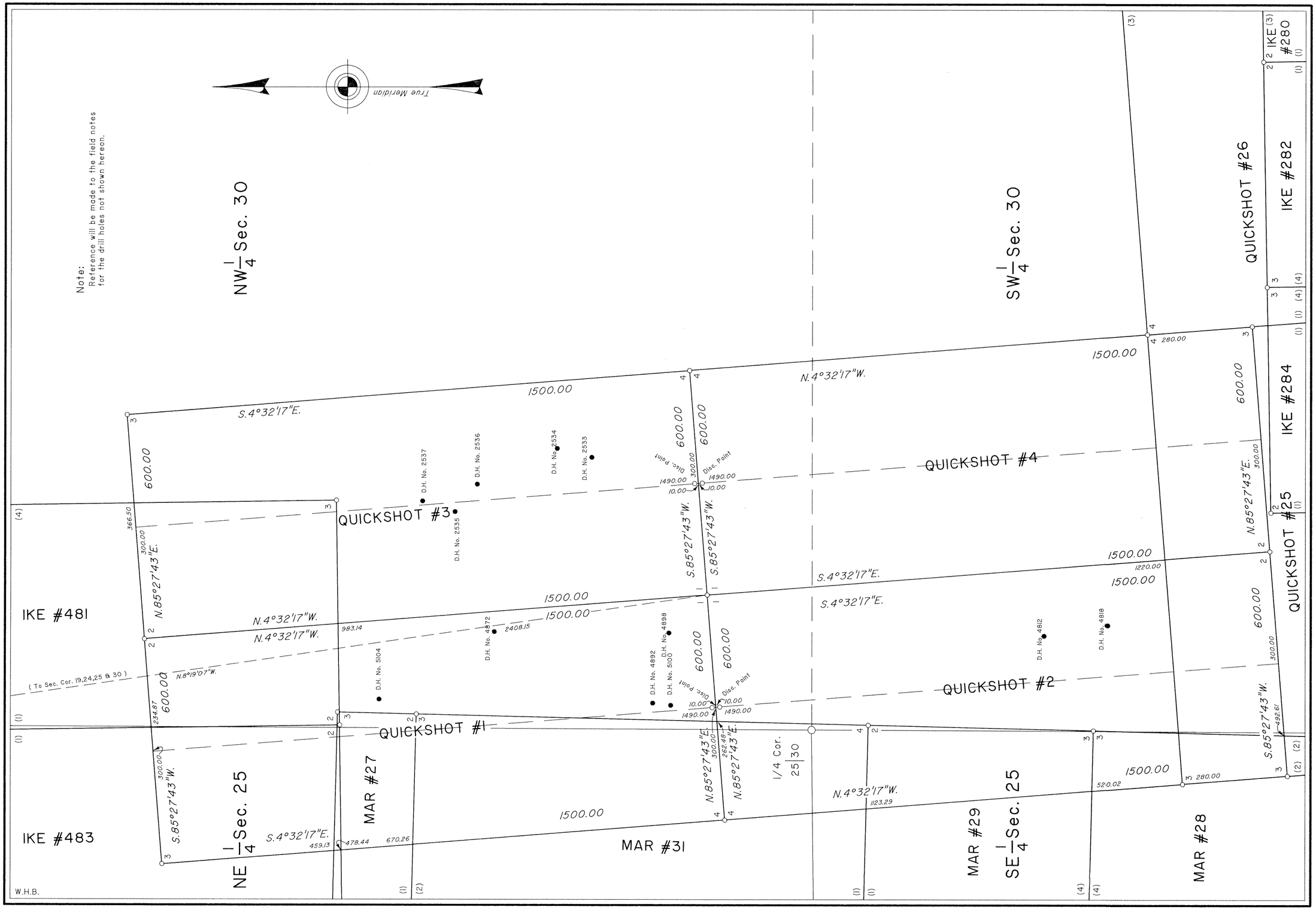


( See Sheet 2 ) ( See Sheet 4 )

( See Sheet 2 )

( See Sheet 4 ) ( See Sheet 7 )

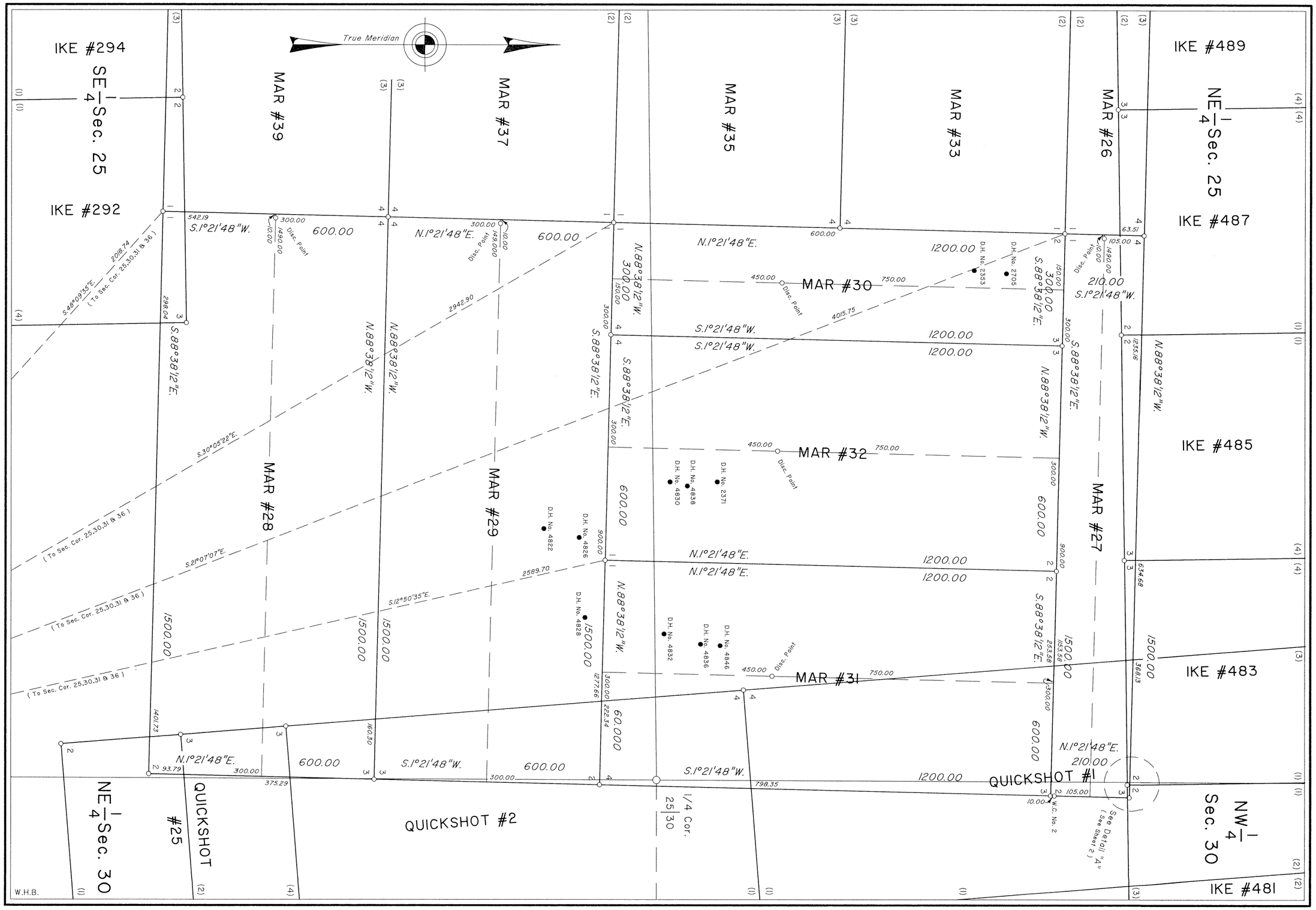


( See Sheet 6 )

( See Sheet 1 ) ( See Sheet 2 )

( See Sheet 7 ) ( See Sheet 3 )

( See Sheet 3 )

( See Sheet 2 )

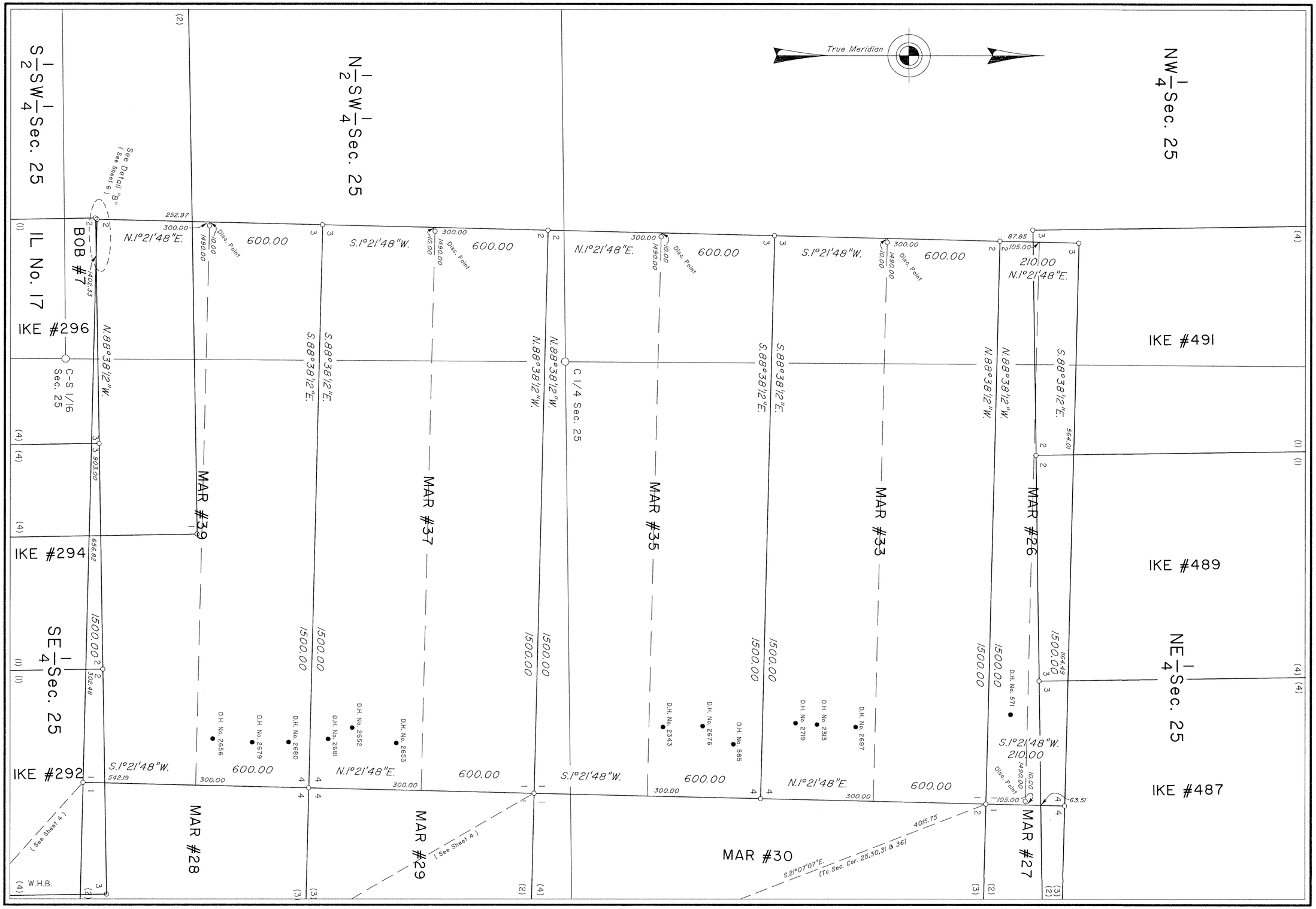
True Meridian
NW 1/4 Sec. 25
N 1/2 SW 1/4 Sec. 25
S 1/2 SW 1/4 Sec. 25
SE 1/4 Sec. 25
NE 1/4 Sec. 25
IL No. 17
IKE #296
BOB #7
IKE #294
IKE #292
IKE #491
IKE #489
IKE #487
MAR #39
MAR #37
MAR #35
MAR #33
MAR #26
MAR #28
MAR #29
MAR #30
MAR #27
C-S 1/16 Sec. 25
C 1/4 Sec. 25
See Detail "B" ( See Sheet 6 )
N.1°21'48"E.
S.1°21'48"W.
S.88°38'12"E.
N.88°38'12"W.
600.00
1500.00
210.00
Disc. Point
D.H. No. 2656
D.H. No. 2679
D.H. No. 2680
D.H. No. 2681
D.H. No. 2652
D.H. No. 2653
D.H. No. 2343
D.H. No. 2676
D.H. No. 585
D.H. No. 2719
D.H. No. 2313
D.H. No. 2697
D.H. No. 571
S.21°07'07"E. (To Sec. Cor. 25,30,31 & 36)
4015.75
W.H.B.
( See Sheet 4 )
( See Sheet 1 )

( See Sheet 5 ) ( See Sheet 4 )



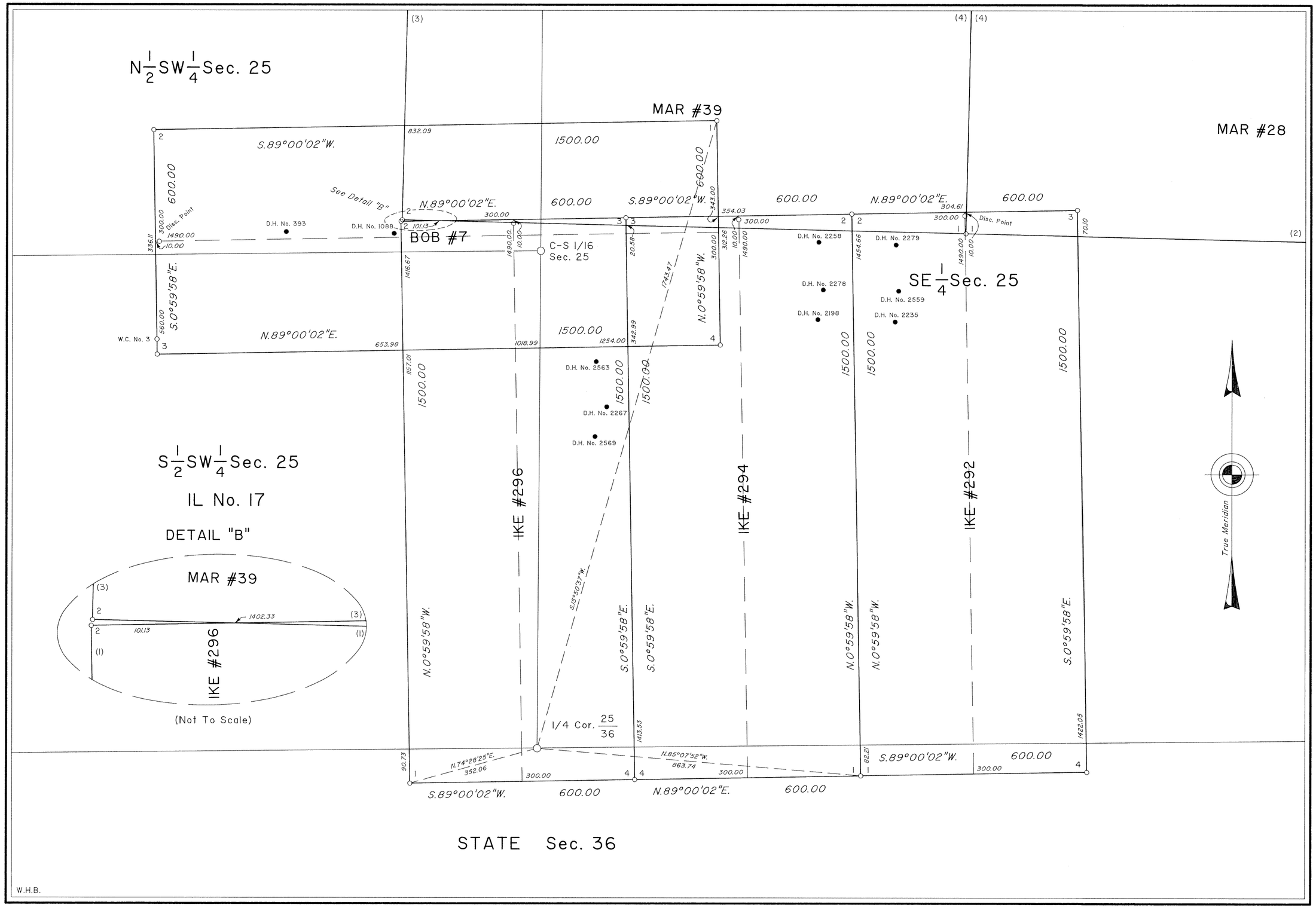


( See Sheet 4 )

( See Sheet 4 ) ( See Sheet 3 ) ( See Sheet 8 )

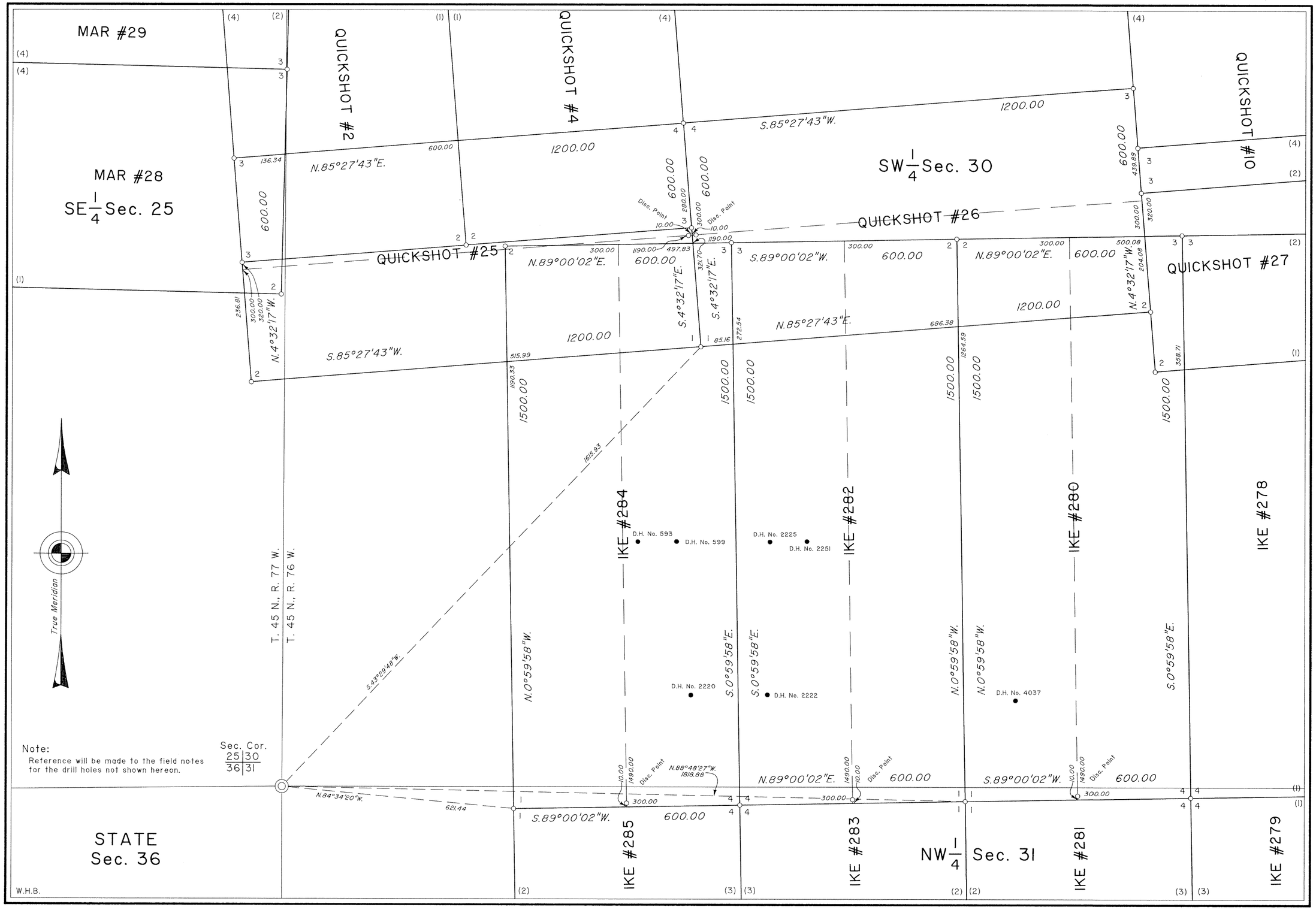


Note:
Reference will be made to the field notes for the drill holes not shown hereon.

( See Sheet 4 ) ( See Sheet 8 ) ( See Sheet 9 ) ( See Sheet 10 ) ( See Sheet 9 )

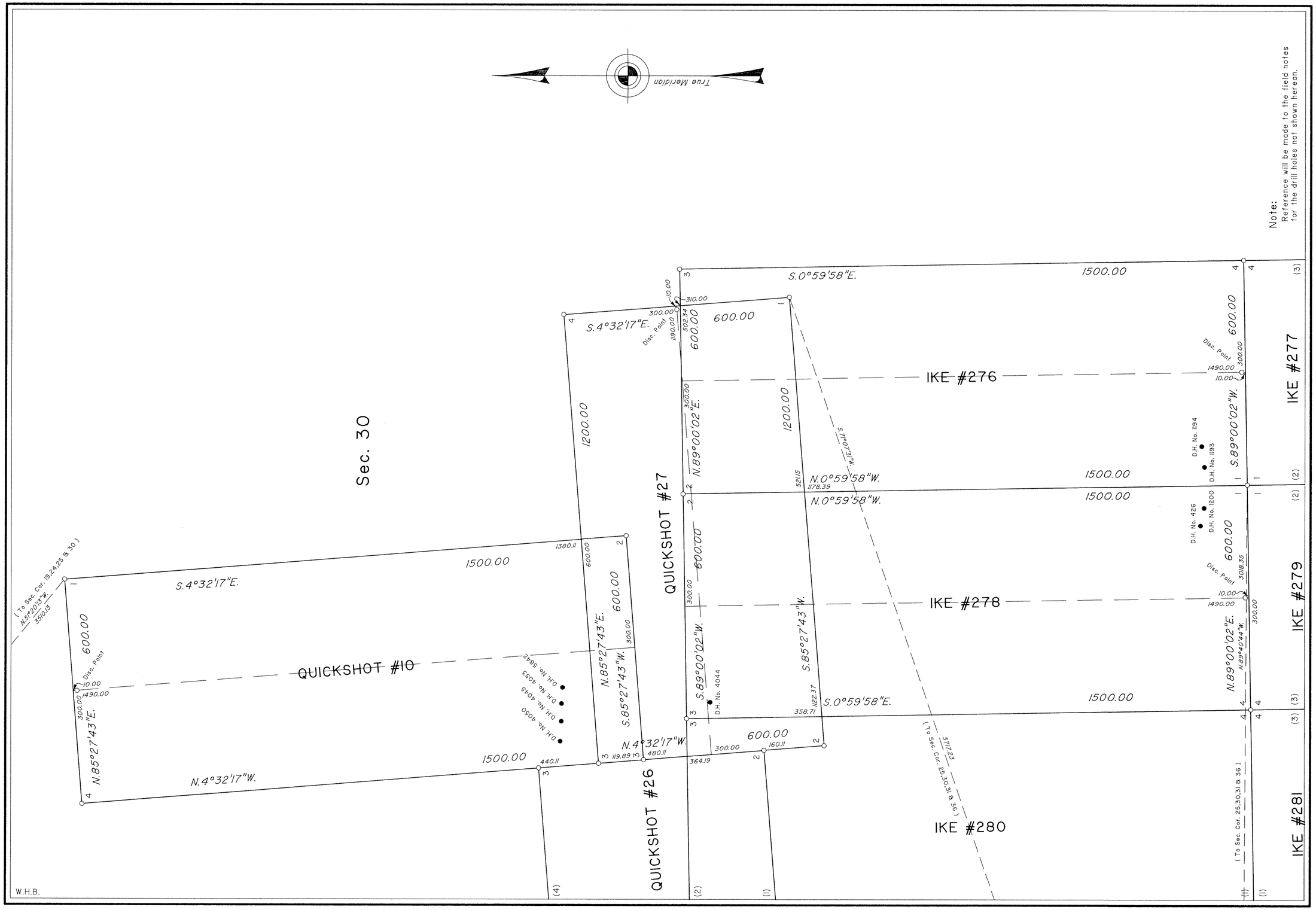
True Meridian
Note:
Reference will be made to the field notes for the drill holes not shown hereon.
Sec. 30
QUICKSHOT #10
QUICKSHOT #26
QUICKSHOT #27
IKE #276
IKE #277
IKE #278
IKE #279
IKE #280
IKE #281
S.4°32'17"E.
N.4°32'17"W.
N.85°27'43"E.
S.85°27'43"W.
N.85°27'43"W.
S.89°00'02"E.
N.89°00'02"E.
N.89°00'02"W.
S.89°00'02"W.
S.0°59'58"E.
N.0°59'58"W.
S.7°07'31"W.
1500.00
1200.00
600.00
Disc. Point
D.H. No. 4050
D.H. No. 4045
D.H. No. 4053
D.H. No. 5842
D.H. No. 4044
D.H. No. 426
D.H. No. 1200
D.H. No. 1193
D.H. No. 1194
(To Sec. Cor. 19,24,25 & 30)
(To Sec. Cor. 25,30,31 & 36)
(See Sheet 7)
(See Sheet 10)
(See Sheet 9)
W.H.B.

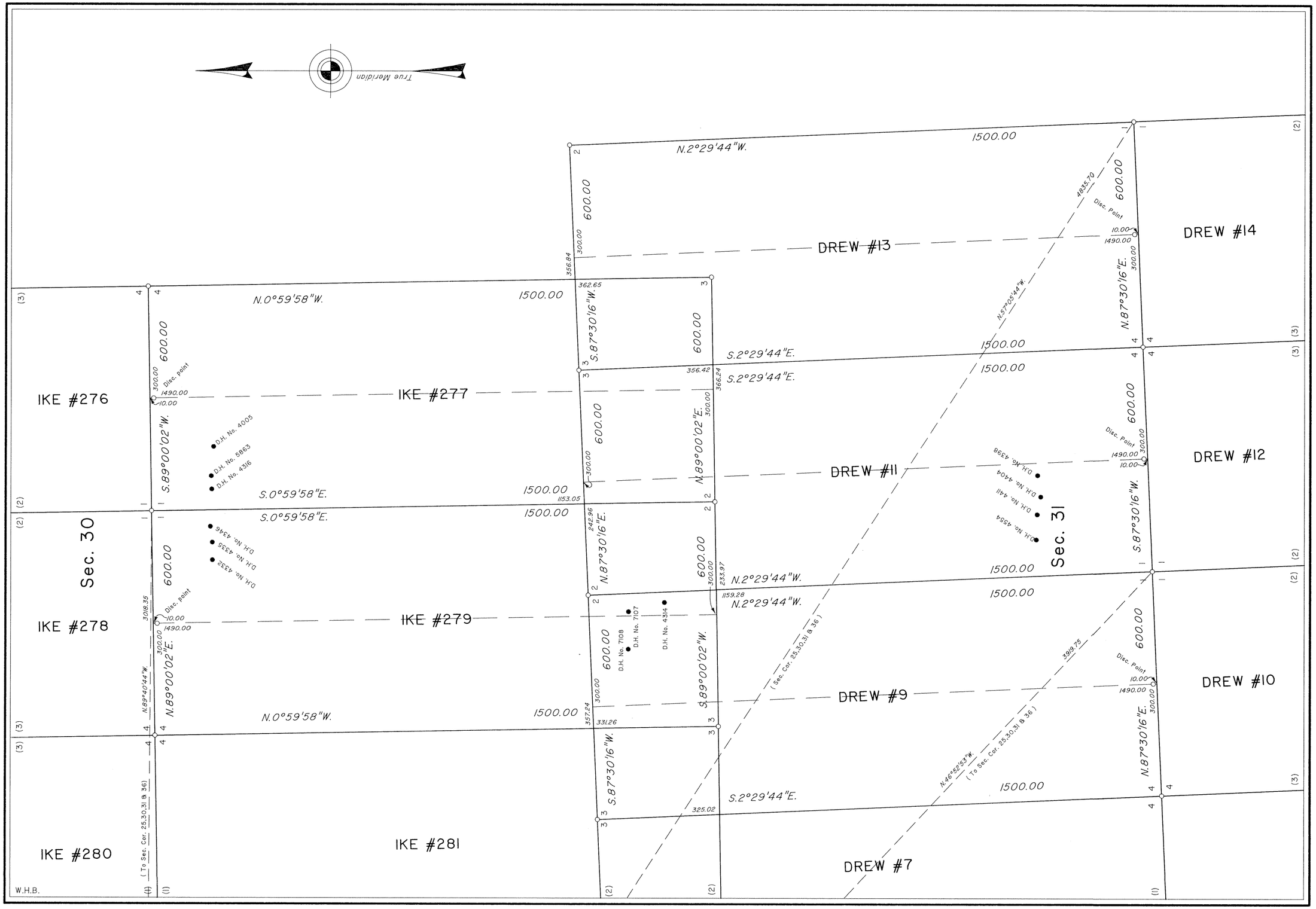
True Meridian
N.2°29'44"W.
1500.00
600.00
300.00
356.84
DREW #13
DREW #14
4835.70
Disc. Point
10.00
1490.00
N.87°30'16"E.
N.57°03'44"W.
N.0°59'58"W.
362.65
S.87°30'16"W.
S.2°29'44"E.
356.42
366.24
IKE #276
IKE #277
S.89°00'02"W.
N.89°00'02"E.
D.H. No. 4005
D.H. No. 5863
D.H. No. 4316
S.0°59'58"E.
1153.05
DREW #11
DREW #12
D.H. No. 4398
D.H. No. 4404
D.H. No. 4411
D.H. No. 4554
Sec. 30
Sec. 31
D.H. No. 4346
D.H. No. 4335
D.H. No. 4332
242.96
233.97
1159.28
IKE #278
IKE #279
3018.35
N.89°40'44"W.
D.H. No. 7108
D.H. No. 7107
D.H. No. 4314
357.24
331.26
DREW #9
DREW #10
(Sec. Cor. 25,30,31 & 36)
3919.75
N.46°52'53"W.
(To Sec. Cor. 25,30,31 & 36)
325.02
IKE #280
IKE #281
DREW #7
(To Sec. Cor. 25,30,31 & 36)
W.H.B.
( See Sheet 8 )
( See Sheet 7 )
( See Sheet 11 )
( See Sheet 7 )
( See Sheet 10 )

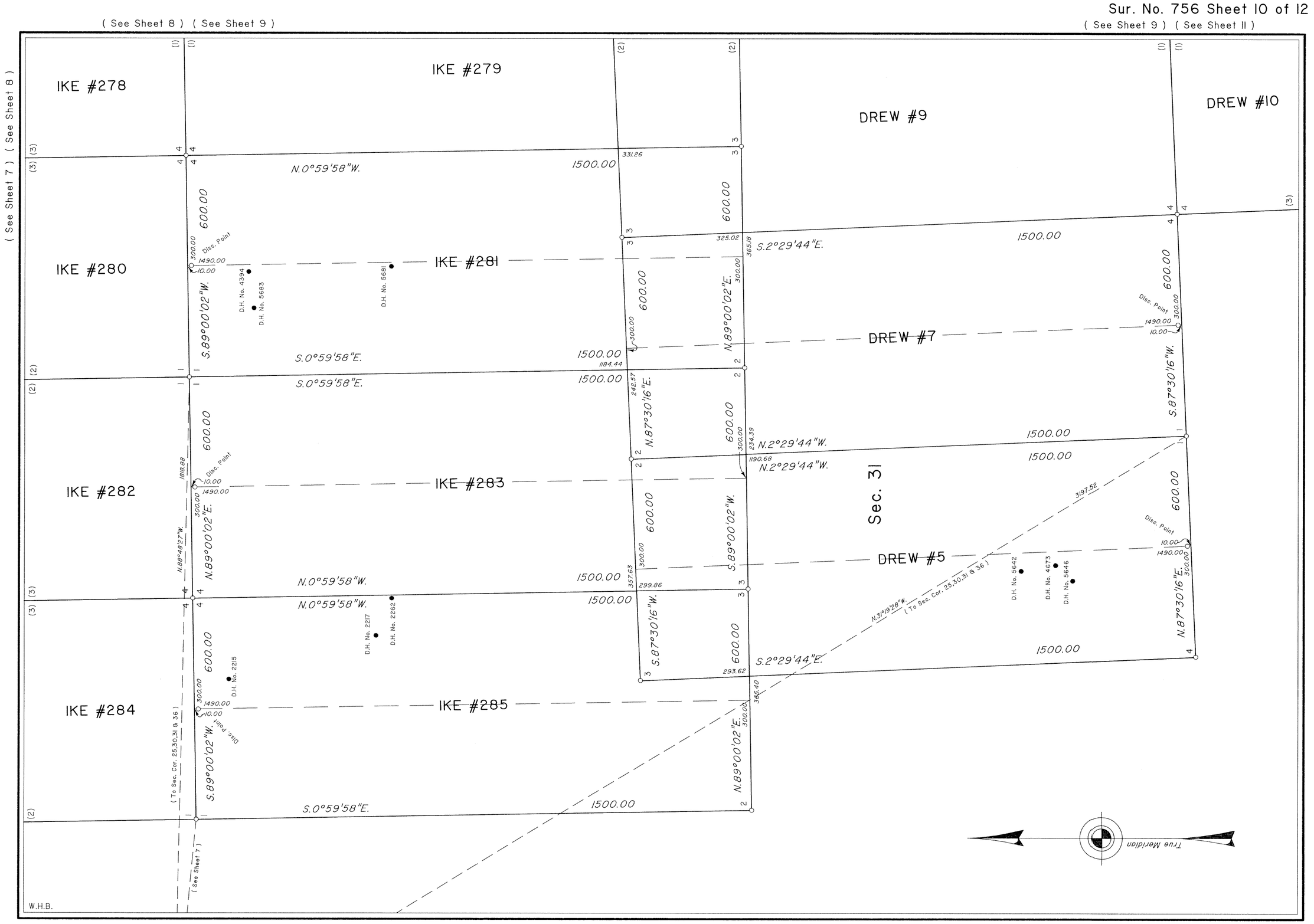
( See Sheet 8 ) ( See Sheet 9 )
( See Sheet 9 ) ( See Sheet 11 )
( See Sheet 7 ) ( See Sheet 8 )
( See Sheet 11 )
IKE #278
IKE #279
DREW #9
DREW #10
IKE #280
IKE #281
DREW #7
IKE #282
IKE #283
DREW #5
IKE #284
IKE #285
Sec. 31
N.0°59'58"W.
1500.00
600.00
331.26
325.02
365.18
S.2°29'44"E.
S.89°00'02"W.
N.89°00'02"E.
Disc. Point
300.00
1490.00
10.00
D.H. No. 4394
D.H. No. 5683
D.H. No. 5681
S.0°59'58"E.
1184.44
242.57
N.87°30'16"E.
S.87°30'16"W.
N.2°29'44"W.
234.39
1190.68
1818.88
N.88°48'27"W.
3197.52
N.3°19'28"W.
( To Sec. Cor. 25,30,31 & 36 )
D.H. No. 5642
D.H. No. 4673
D.H. No. 5646
357.63
299.86
D.H. No. 2217
D.H. No. 2262
D.H. No. 2215
293.62
355.40
True Meridian
W.H.B.

( See Sheet 10 ) ( See Sheet 9 )



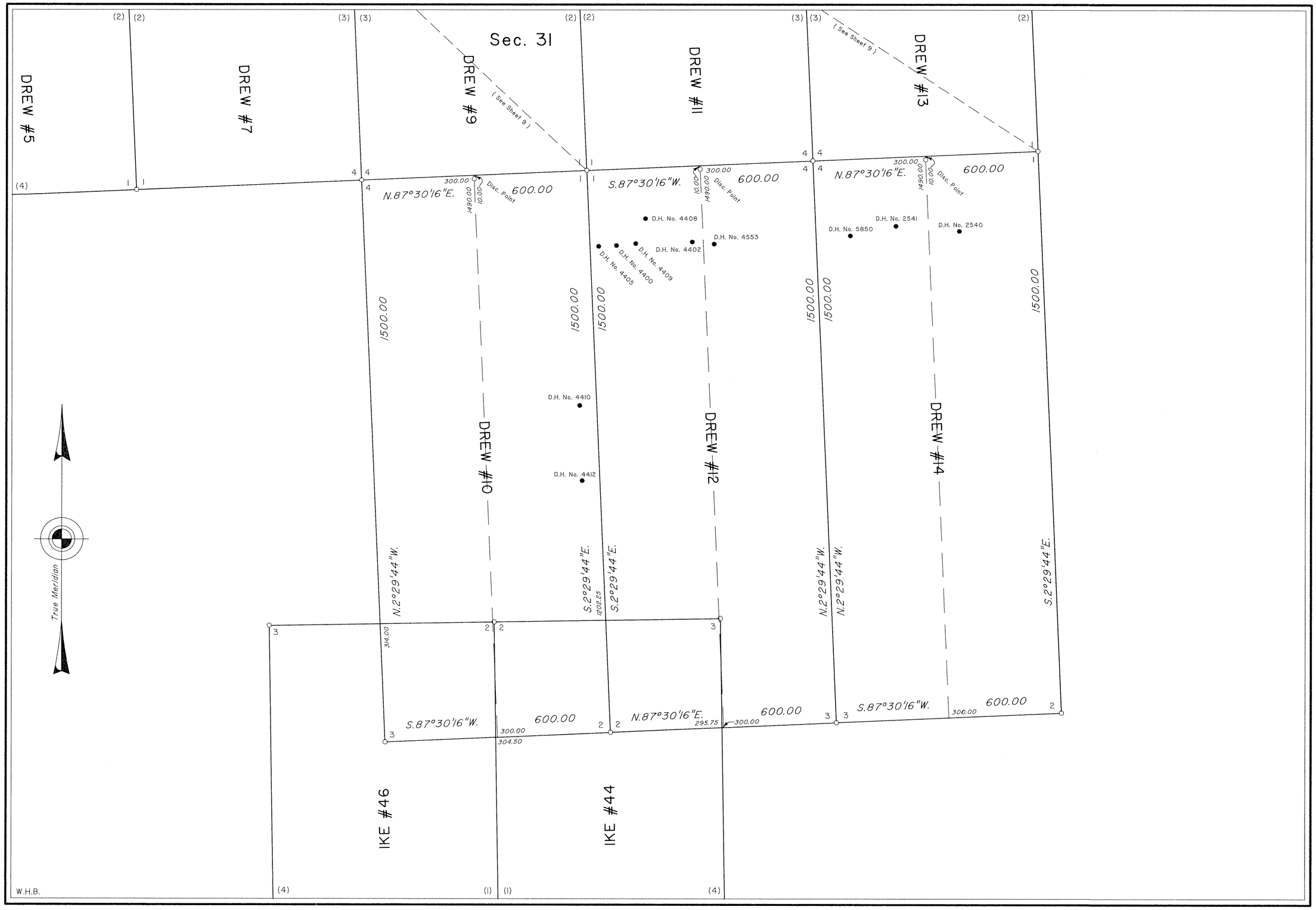


( See Sheet 12 )

**Field Notes and Location Notices**

( See Sheet 11 )



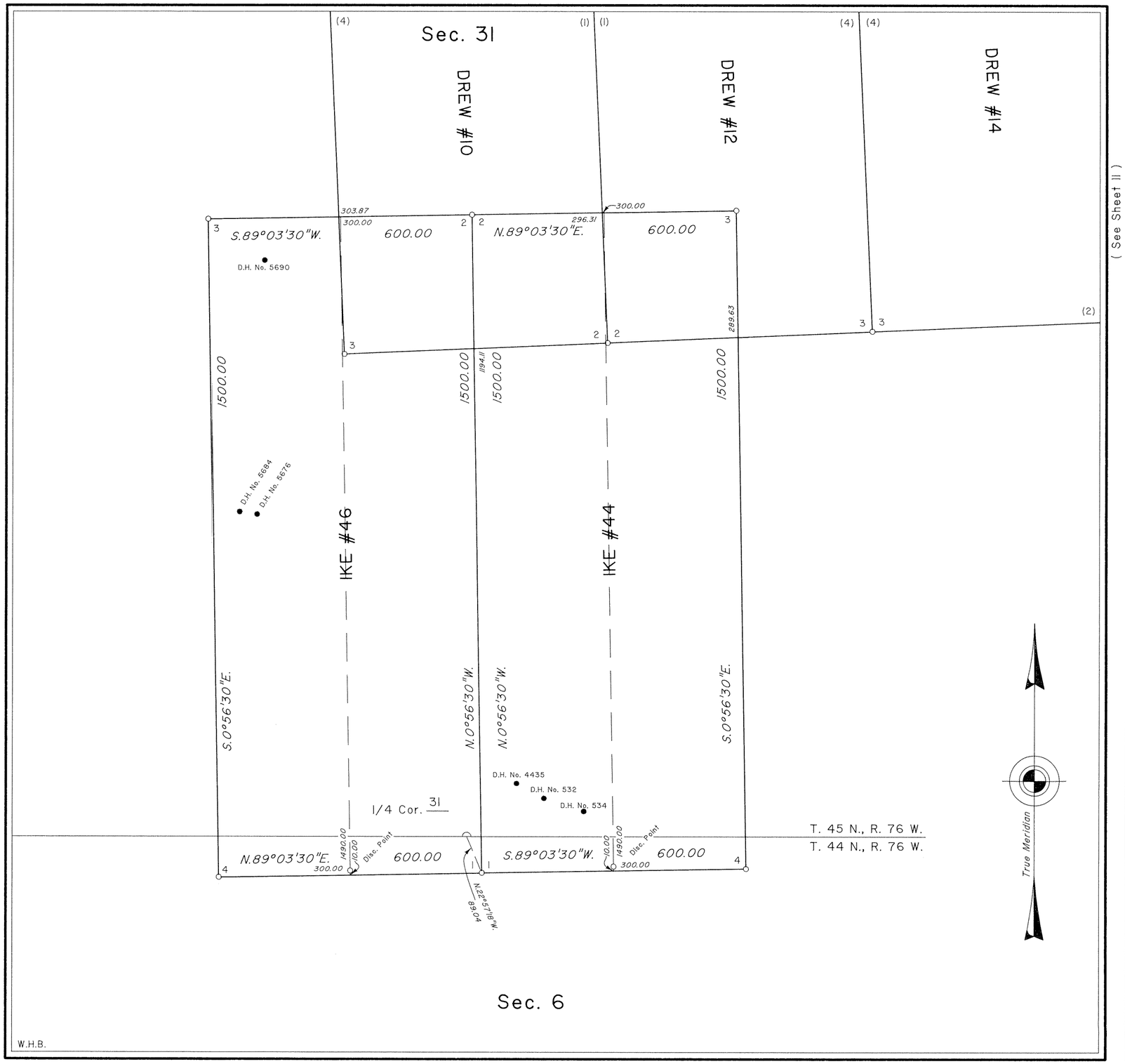


( See Sheet 11 )

# MINERAL SURVEY No. 756 WYOMING

CLAIM OF

MALAPAI RESOURSES COMPANY

KNOWN AS THE

BOB #7, DREW #'s 5, 7 & 9 to 14, IKE #'s 44, 46, 276 to 285, 292, 294, 296, 481 483, 485, 487, 489 & 491, QUICKSHOT #'s 1 to 4, #'s 10 & 25 to 27, MAR #'s 26 to 33, 35, 37 AND 39 LODES

SITUATE IN
Section 6, T. 44 N.,R. 76 W., 6th P.M.
Sections 19, 30 & 31, T. 45 N.,R. 76 W., 6th P.M.
Sections 24, 25 & 36, T. 45 N.,R. 77 W., 6th P.M.
JOHNSON COUNTY
Lat. 43°49'16.2"N., Long. 106°02'10.6"W.,
at Cor. No. 4, IKE #44

0 50 100 200 300 400 500 600
Feet
Magnetic Declination, 12° East.

Surveyed, June 6, to June 14, 1994,
By William G. Ladd, Mineral Surveyor.

*UNITED STATES DEPARTMENT OF THE INTERIOR*
*BUREAU OF LAND MANAGEMENT*

*Cheyenne, Wyoming* *March 27, 1998*

*I hereby certify that this plat of Mineral Survey No. 756, Wyoming, is strictly conformable to the field notes of said survey which have been examined and approved.*

John P. Lee

*Chief, Cadastral Surveyor for Wyoming*

7425

**Cancellation Notice for this Plat**

( See Sheet 2 )( See Sheet 3 )



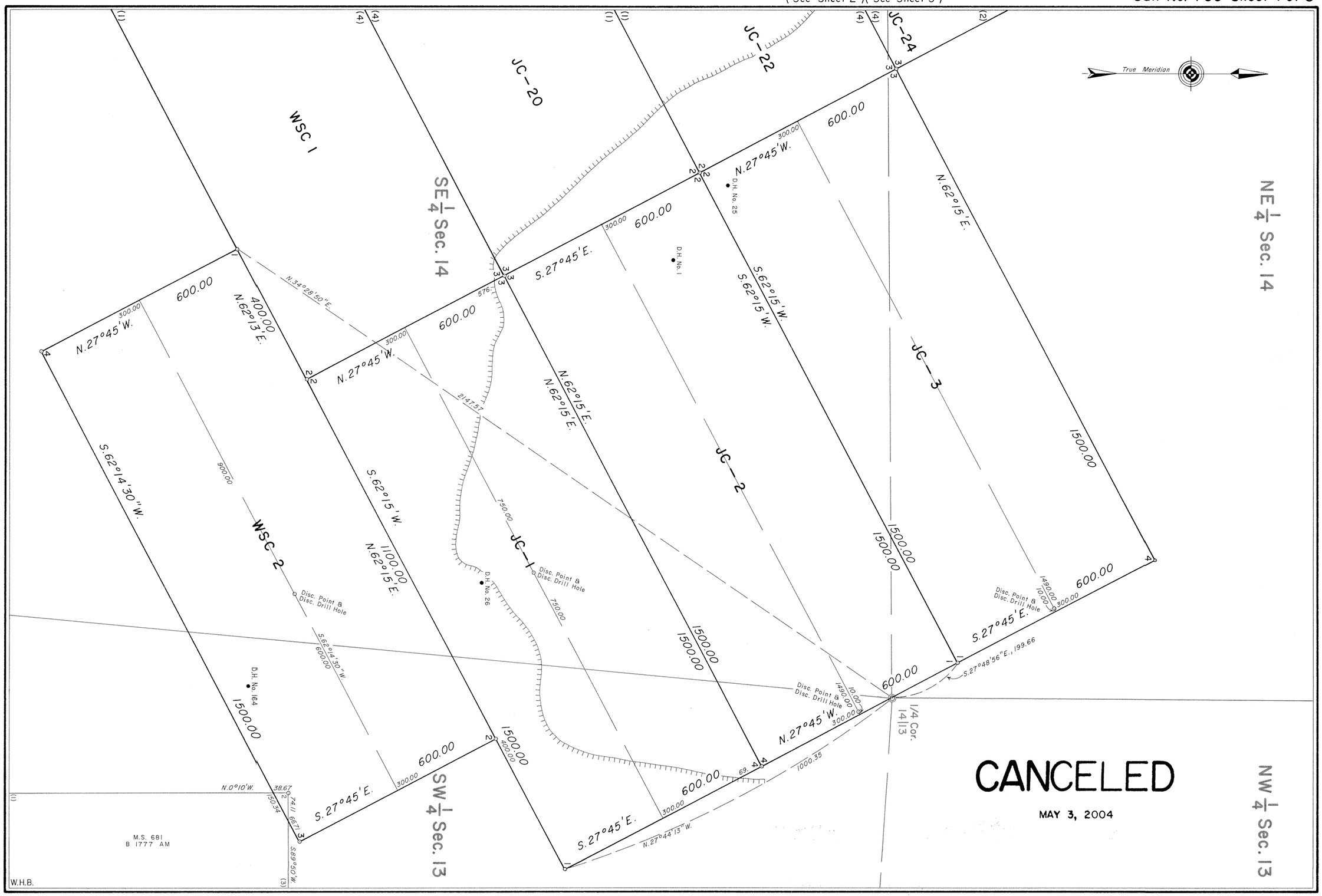


700-1

7426

**Cancellation Notice for this Plat**



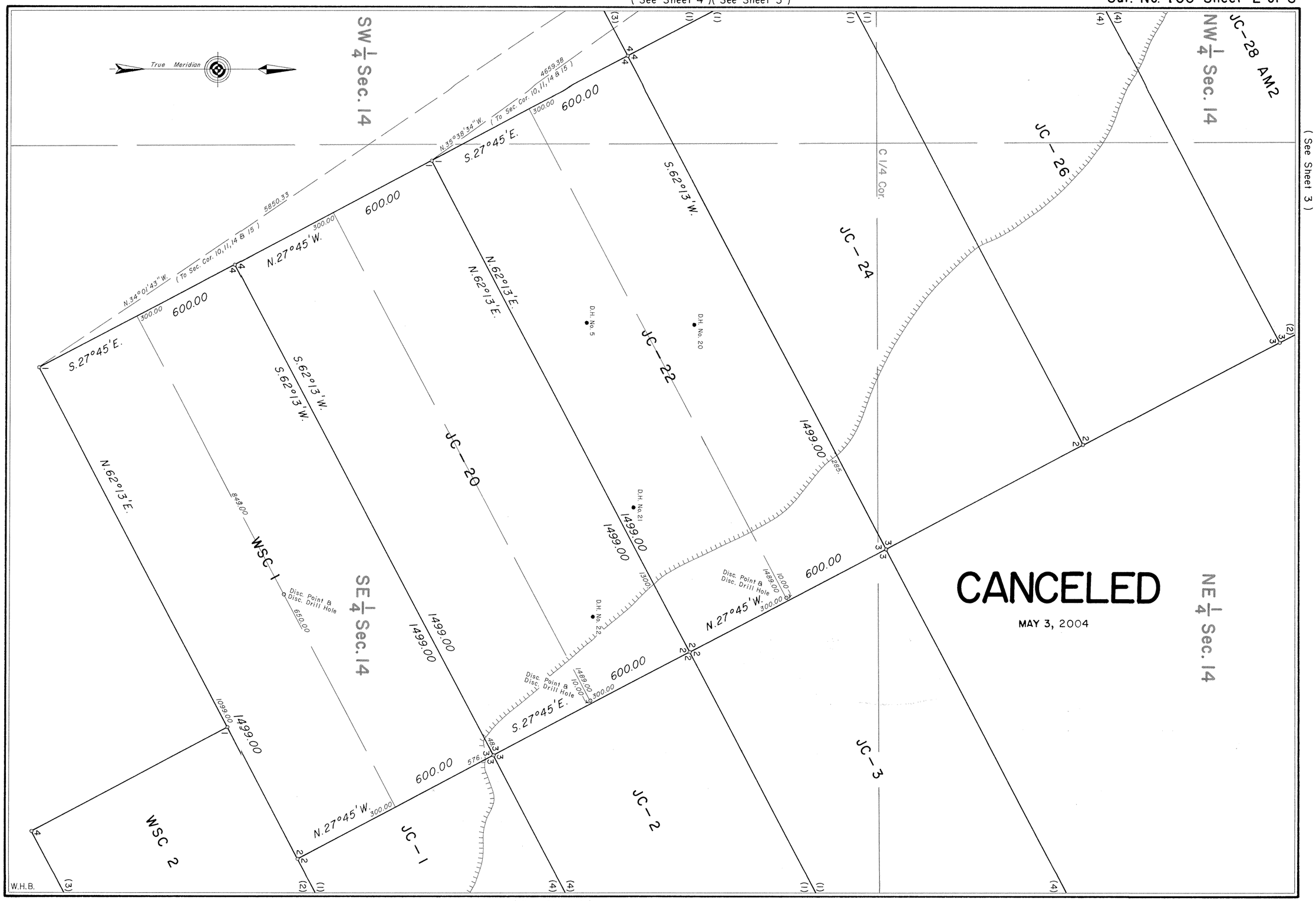


700-2

7427 **Cancellation Notice for this Plat**



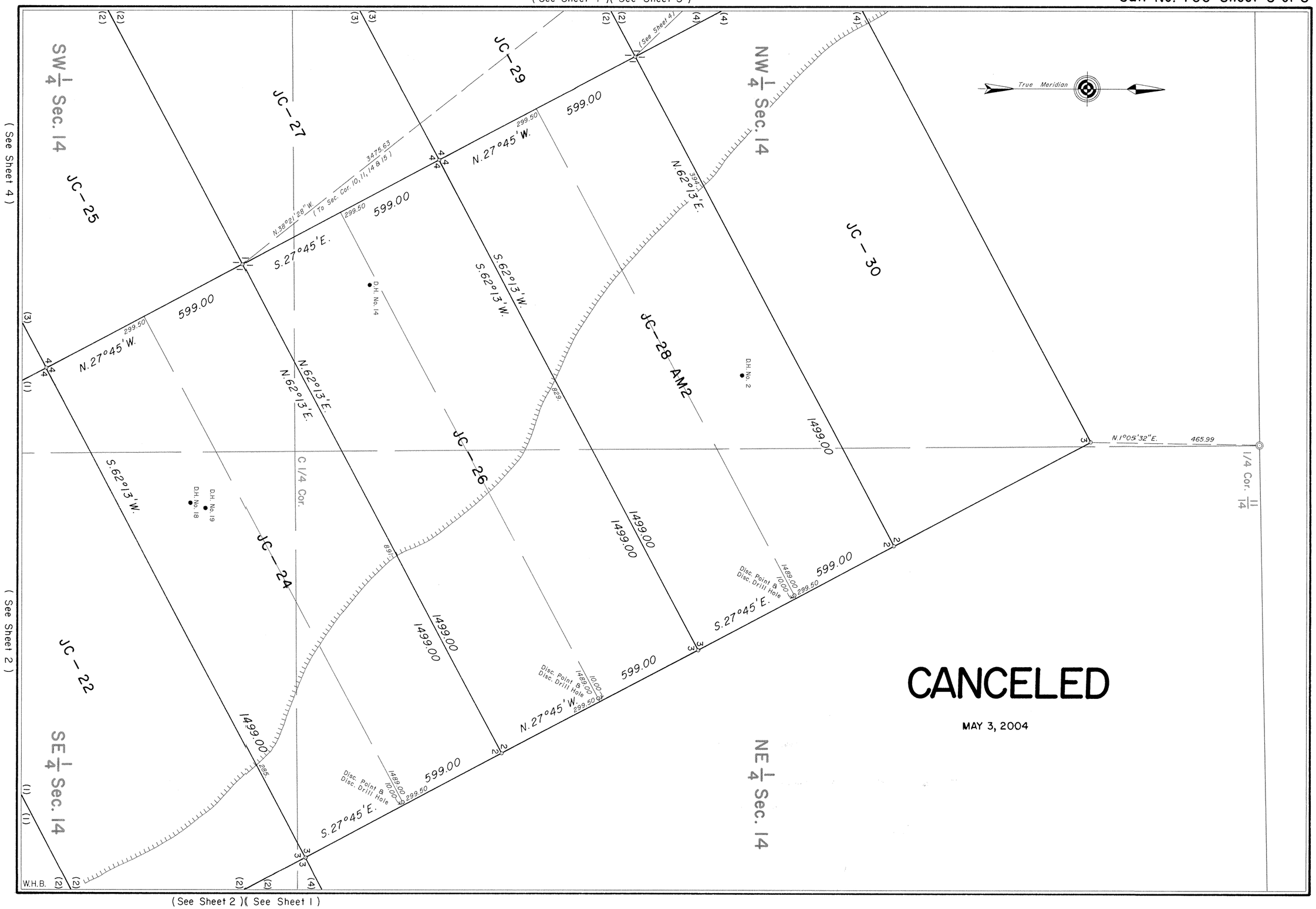


CANCELED

MAY 3, 2004

700-3

7428

**Cancellation Notice for this Plat**



( See Sheet 5 )
( See Sheet 6 )

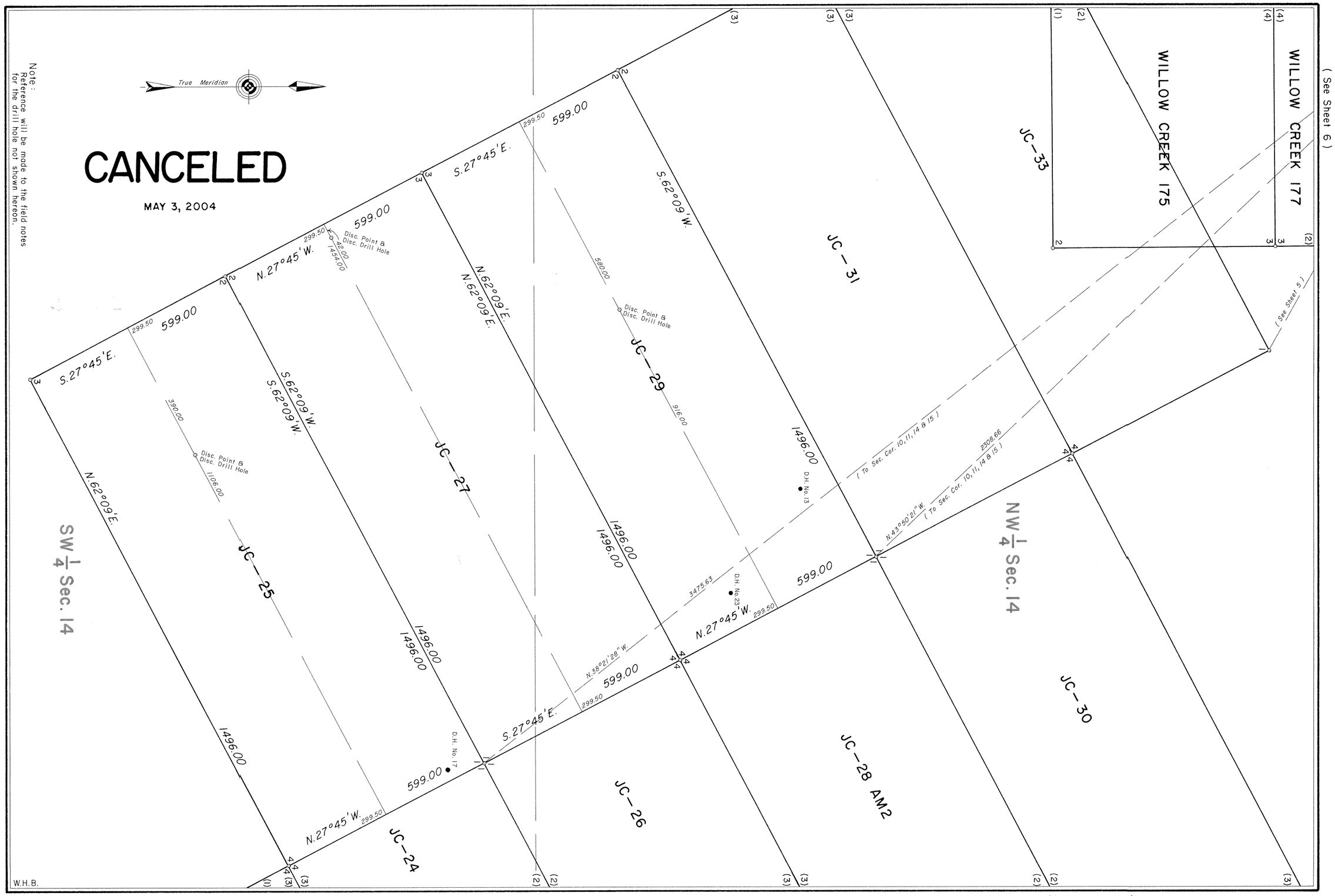


( See Sheet 3 )( See Sheet 5 )

700 – 4

7429

**Cancellation Notice for this Plat**



( See Sheet 6 )

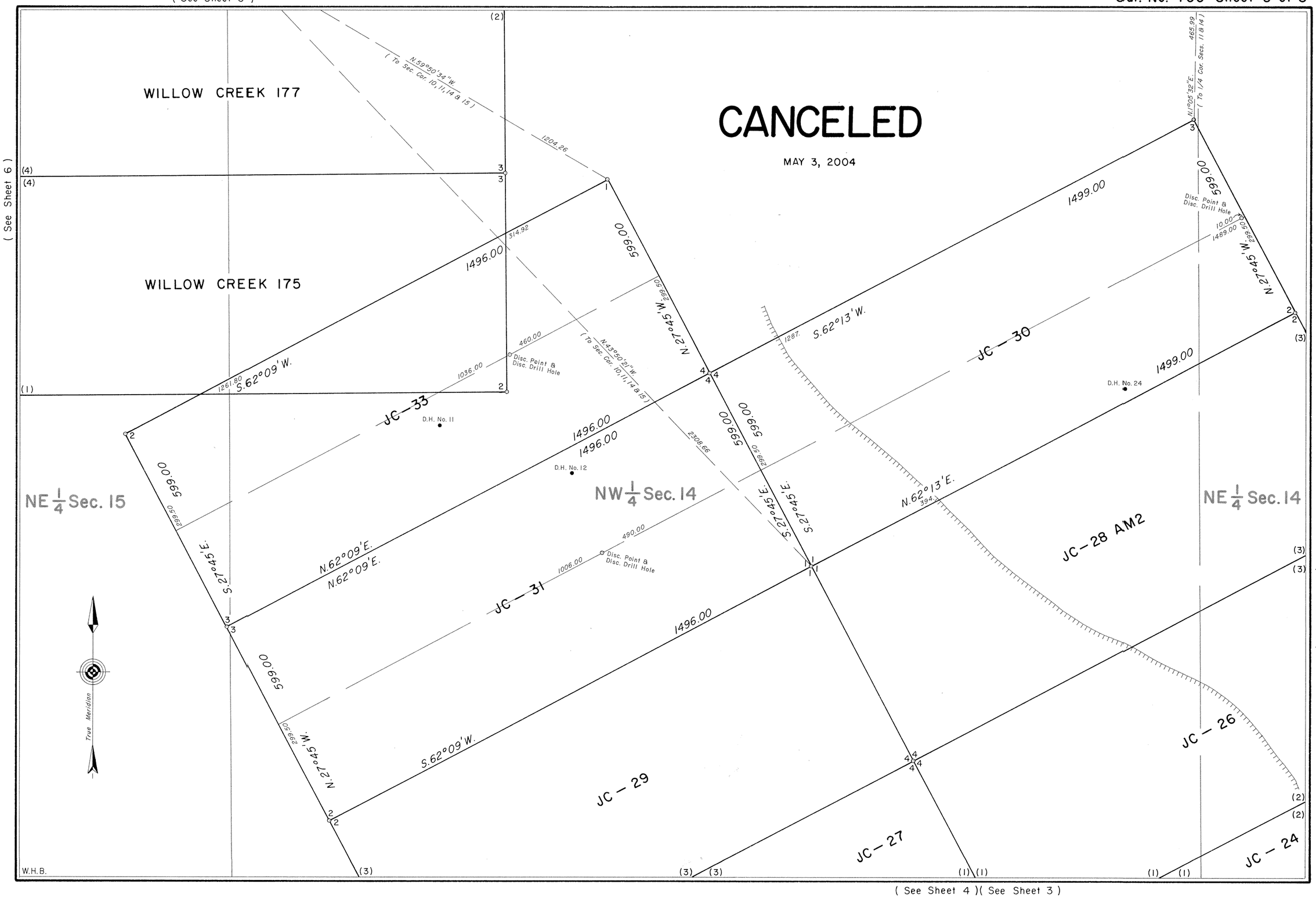


( See Sheet 6 )

( See Sheet 3 )

( See Sheet 4 )( See Sheet 3 )

700-5

7430 **Cancellation Notice for this Plat**

( See Sheet 7 )



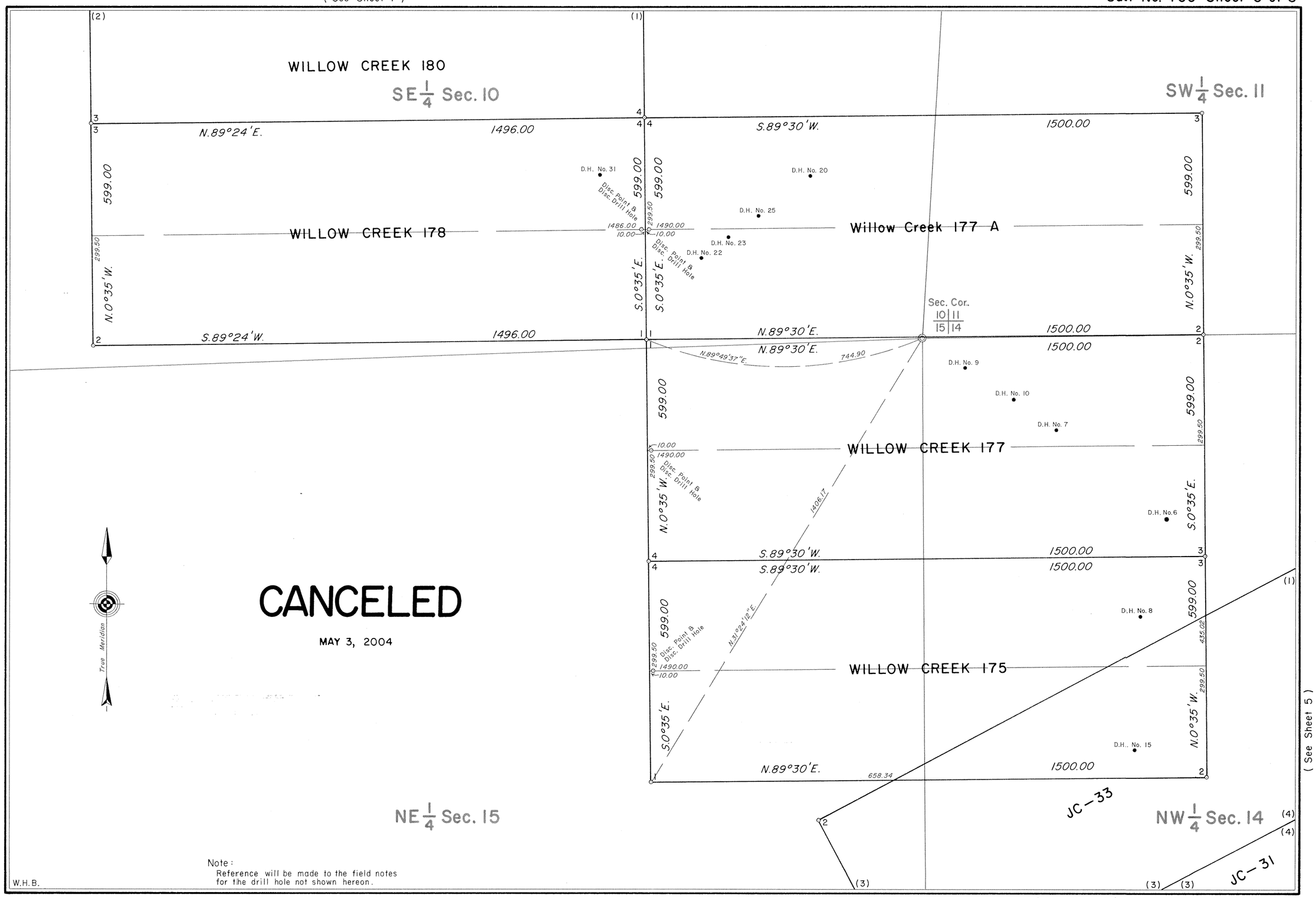


( See Sheet 5 )

700-6

7431 **Cancellation Notice for this Plat**

( See Sheet 8 )



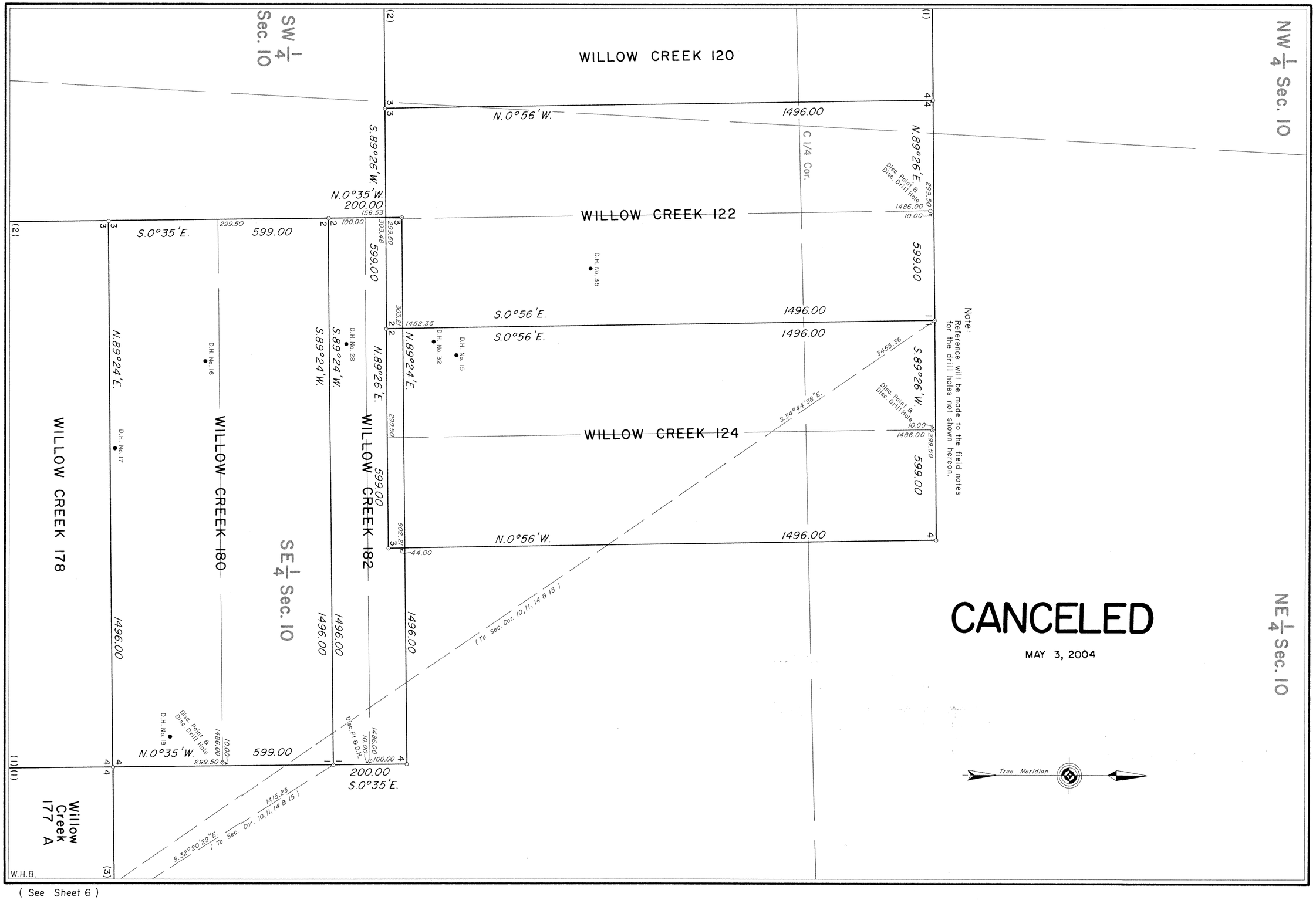


CANCELED

MAY 3, 2004

( See Sheet 6 )

( See Sheet 6 )

700-7

7432

**Cancellation Notice for this Plat**

**Field Notes and Location Notices**



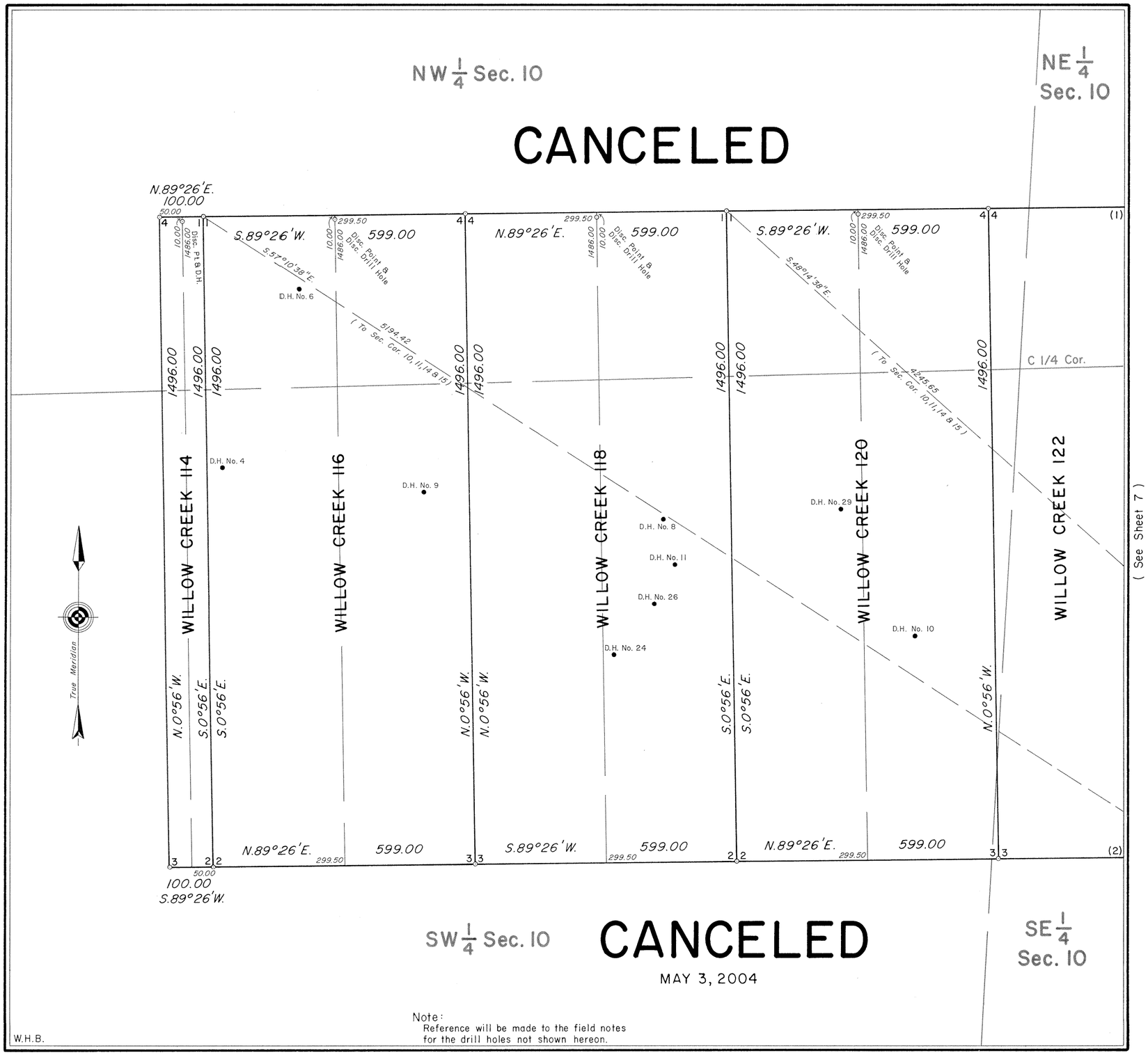


Note:
Reference will be made to the field notes for the drill holes not shown hereon.

# MINERAL SURVEY No. 700 WYOMING

# CANCELED

CLAIM OF

THE CLEVELAND-CLIFFS IRON COMPANY

KNOWN AS THE

JC – 1 to 3, 20, 22, 24 to 27, 29 to 31 & 33, JC – 28 AM2, WSC 1 & 2, WILLOW CREEK 114, 116, 118, 120, 122, 124, 175, 177, 178, 180 & 182 AND Willow Creek 177 A LODES

SITUATE IN

Secs. 10, 11, 13, 14 & 15, T.44N., R.76W., 6th P.M.
CAMPBELL COUNTY
~~Lat. 43°47'31"N., Long. 105°57'19"W., at Cor. No. 3, JC – 26~~

0 50 100 200 300 400 500 600
Feet
Magnetic Declination, 14° 30' East.

Surveyed, November 5 to December 12, 1975
By William G. Ladd, Mineral Surveyor.

*UNITED STATES DEPARTMENT OF THE INTERIOR*
*BUREAU OF LAND MANAGEMENT*

*Cheyenne, Wyoming* ~~*April 4, 1979*~~

*I hereby certify this plat of Mineral Survey No. 700, Wyoming, is strictly conformable to the field notes of said survey which have been examined and approved.*

Richard L. Baker

*Chief, Branch of Cadastral Survey*

700-8

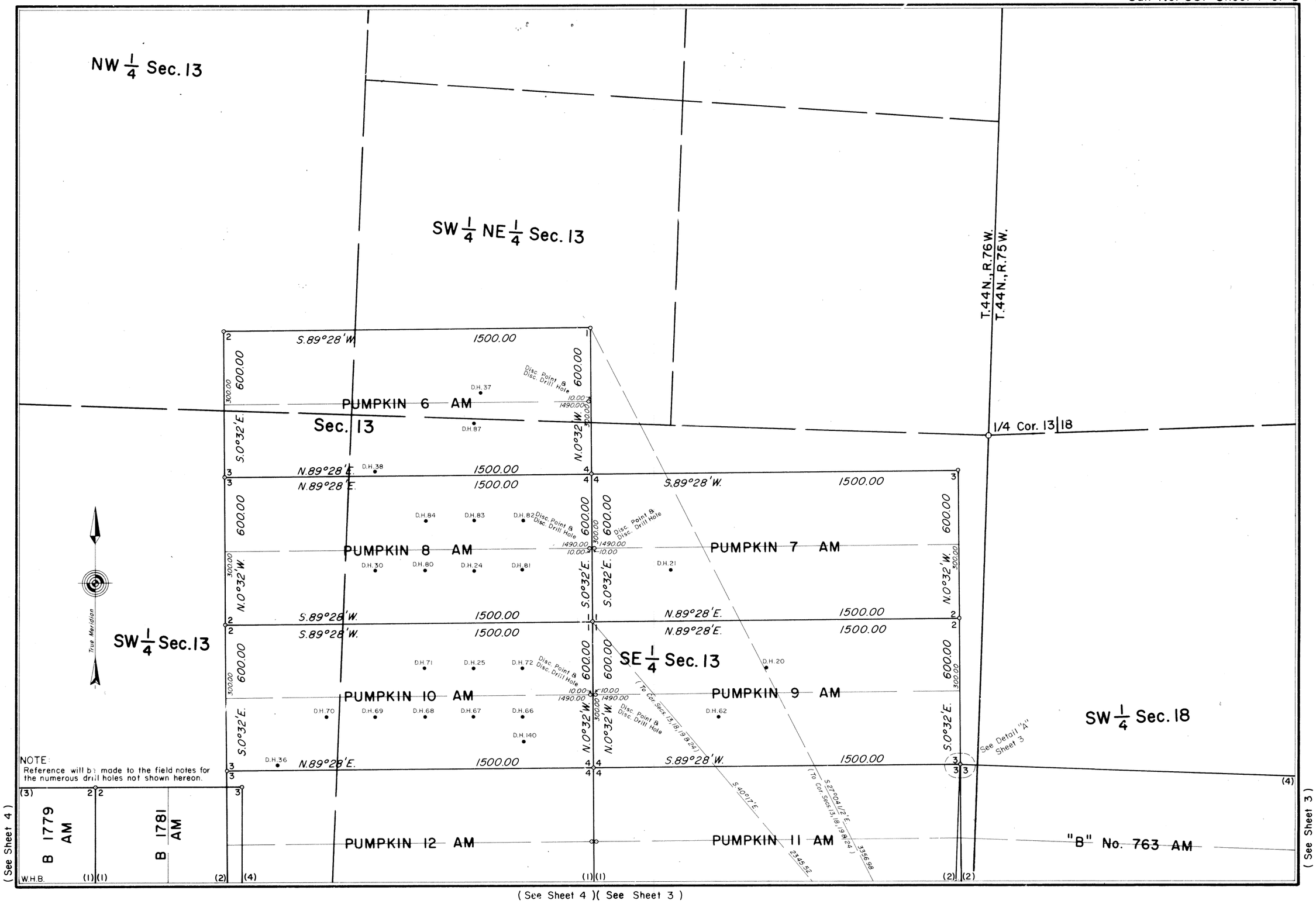
NW 1/4 Sec. 13
SW 1/4 NE 1/4 Sec. 13
T.44N., R.76W.
T.44N., R.75W.
1/4 Cor. 13|18
PUMPKIN 6 AM
Sec. 13
S.89°28'W.
1500.00
600.00
300.00
S.0°32'E.
N.0°32'W.
N.89°28'E.
D.H.37
D.H.87
D.H.38
Disc. Point & Disc. Drill Hole
10.00
1490.00
PUMPKIN 8 AM
PUMPKIN 7 AM
D.H.84
D.H.83
D.H.82
D.H.30
D.H.80
D.H.24
D.H.81
D.H.21
True Meridian
SW 1/4 Sec. 13
SE 1/4 Sec. 13
PUMPKIN 10 AM
PUMPKIN 9 AM
D.H.71
D.H.25
D.H.72
D.H.20
D.H.70
D.H.69
D.H.68
D.H.67
D.H.66
D.H.62
D.H.140
D.H.36
(To Cor. Secs. 13, 18, 19 & 24)
S.40°17'E.
2345.52
S.27°04 1/2'E.
3356.98
See Detail "A" Sheet 3
SW 1/4 Sec. 18
NOTE:
Reference will be made to the field notes for the numerous drill holes not shown hereon.
B 1779 AM
B 1781 AM
W.H.B.
PUMPKIN 12 AM
PUMPKIN 11 AM
"B" No. 763 AM
(See Sheet 4)
(See Sheet 3)

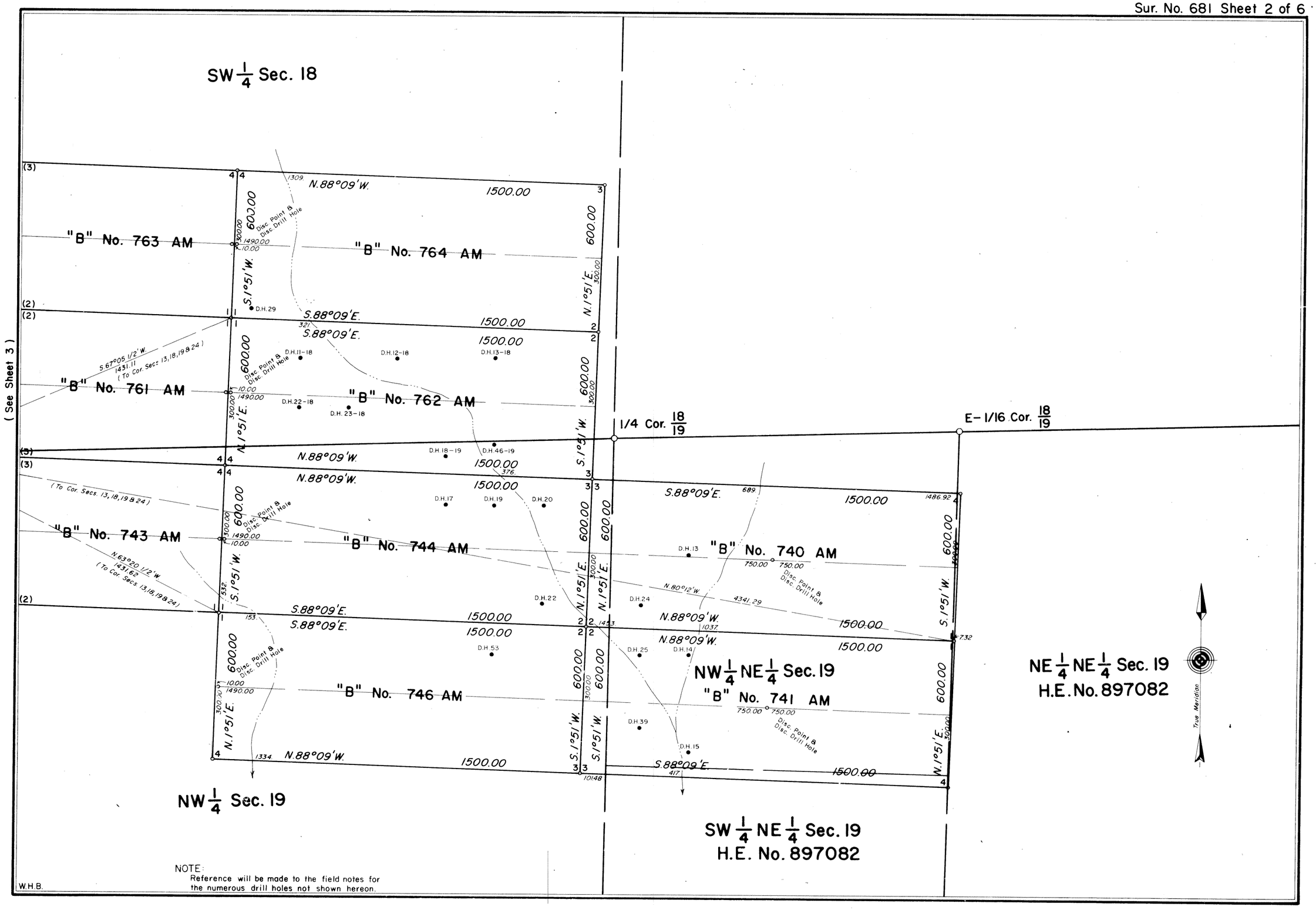
SW 1/4 Sec. 18
"B" No. 763 AM
"B" No. 764 AM
"B" No. 761 AM
"B" No. 762 AM
"B" No. 743 AM
"B" No. 744 AM
"B" No. 746 AM
"B" No. 740 AM
"B" No. 741 AM
NW 1/4 NE 1/4 Sec. 19
NE 1/4 NE 1/4 Sec. 19
H.E. No. 897082
SW 1/4 NE 1/4 Sec. 19
H.E. No. 897082
NW 1/4 Sec. 19
1/4 Cor. 18/19
E-1/16 Cor. 18/19
(See Sheet 3)
N.88°09'W.
S.88°09'E.
S.1°51'W.
N.1°51'E.
1500.00
600.00
Disc. Point B
Disc. Drill Hole
S.67°06 1/2'W.
1431.11
(To Cor. Secs. 13,18,19 & 24)
N.63°20 1/2'W.
1431.62
(To Cor. Secs. 13,18,19 & 24)
N.80°12'W.
4341.29
True Meridian
NOTE:
Reference will be made to the field notes for the numerous drill holes not shown hereon.
W.H.B.

681-2

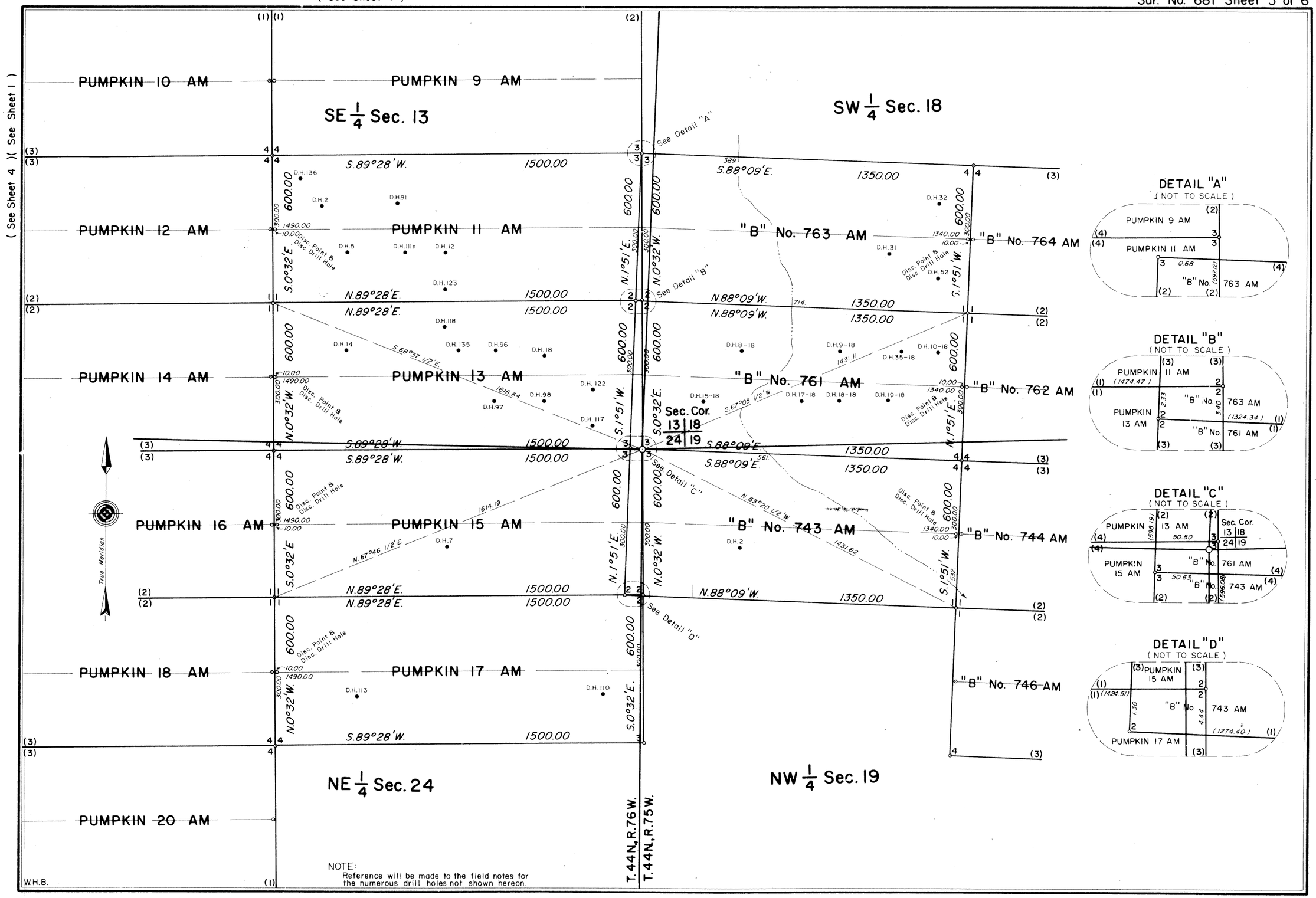


NOTE:
Reference will be made to the field notes for the numerous drill holes not shown hereon.

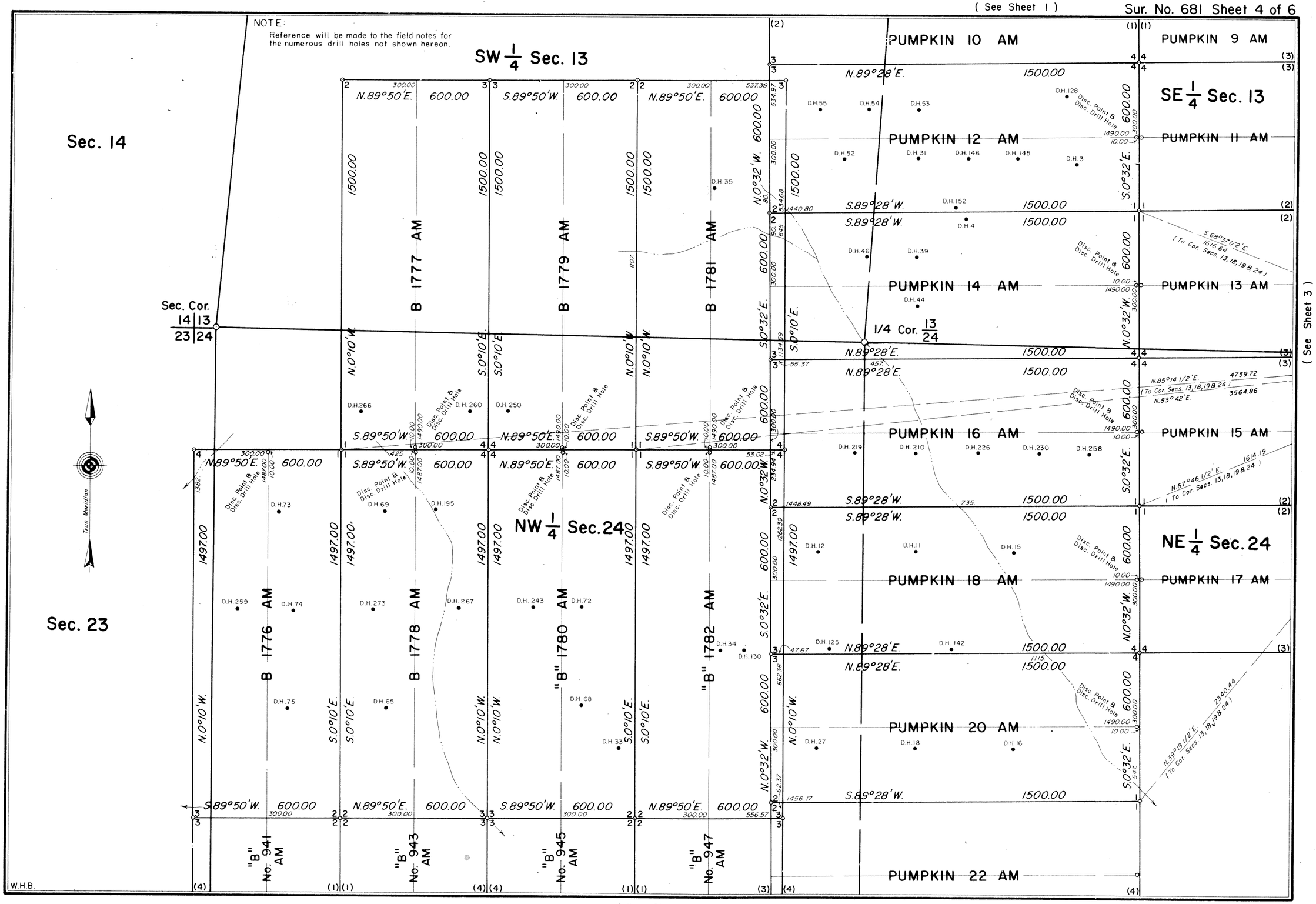


( See Sheet 3 )

( See Sheet 5 )

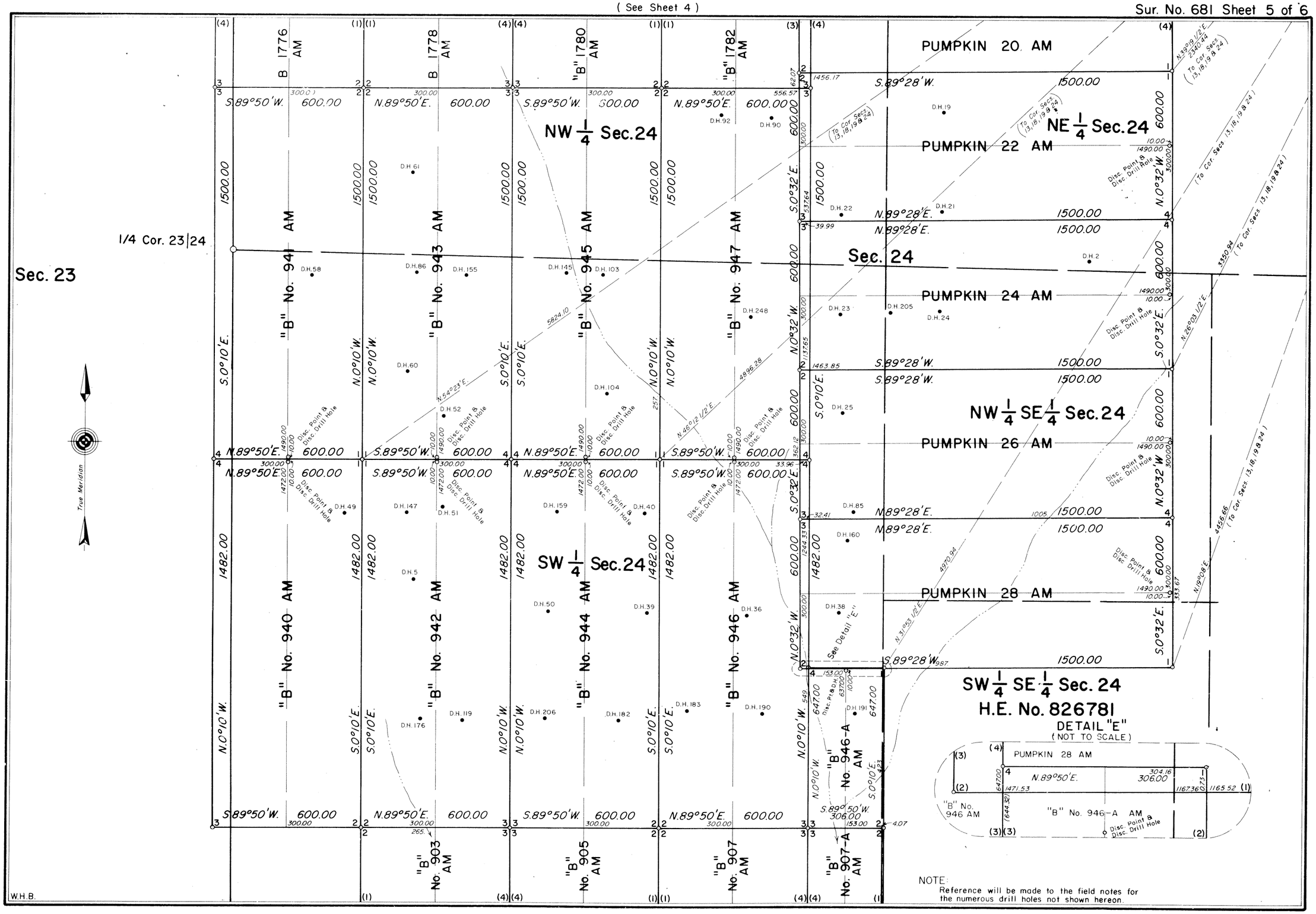
Sec. 23
1/4 Cor. 23|24
Sec. 24
NW 1/4 Sec. 24
NE 1/4 Sec. 24
NW 1/4 SE 1/4 Sec. 24
SW 1/4 Sec. 24
SW 1/4 SE 1/4 Sec. 24
H.E. No. 826781
DETAIL "E"
( NOT TO SCALE )
PUMPKIN 20 AM
PUMPKIN 22 AM
PUMPKIN 24 AM
PUMPKIN 26 AM
PUMPKIN 28 AM
"B" No. 940 AM
"B" No. 941 AM
"B" No. 942 AM
"B" No. 943 AM
"B" No. 944 AM
"B" No. 945 AM
"B" No. 946 AM
"B" No. 946-A AM
"B" No. 947 AM
"B" No. 903 AM
"B" No. 905 AM
"B" No. 907 AM
"B" No. 907-A AM
B 1776 AM
B 1778 AM
"B" 1780 AM
"B" 1782 AM
True Meridian
W.H.B.
NOTE:
Reference will be made to the field notes for the numerous drill holes not shown hereon.

Field Notes and Location Notices



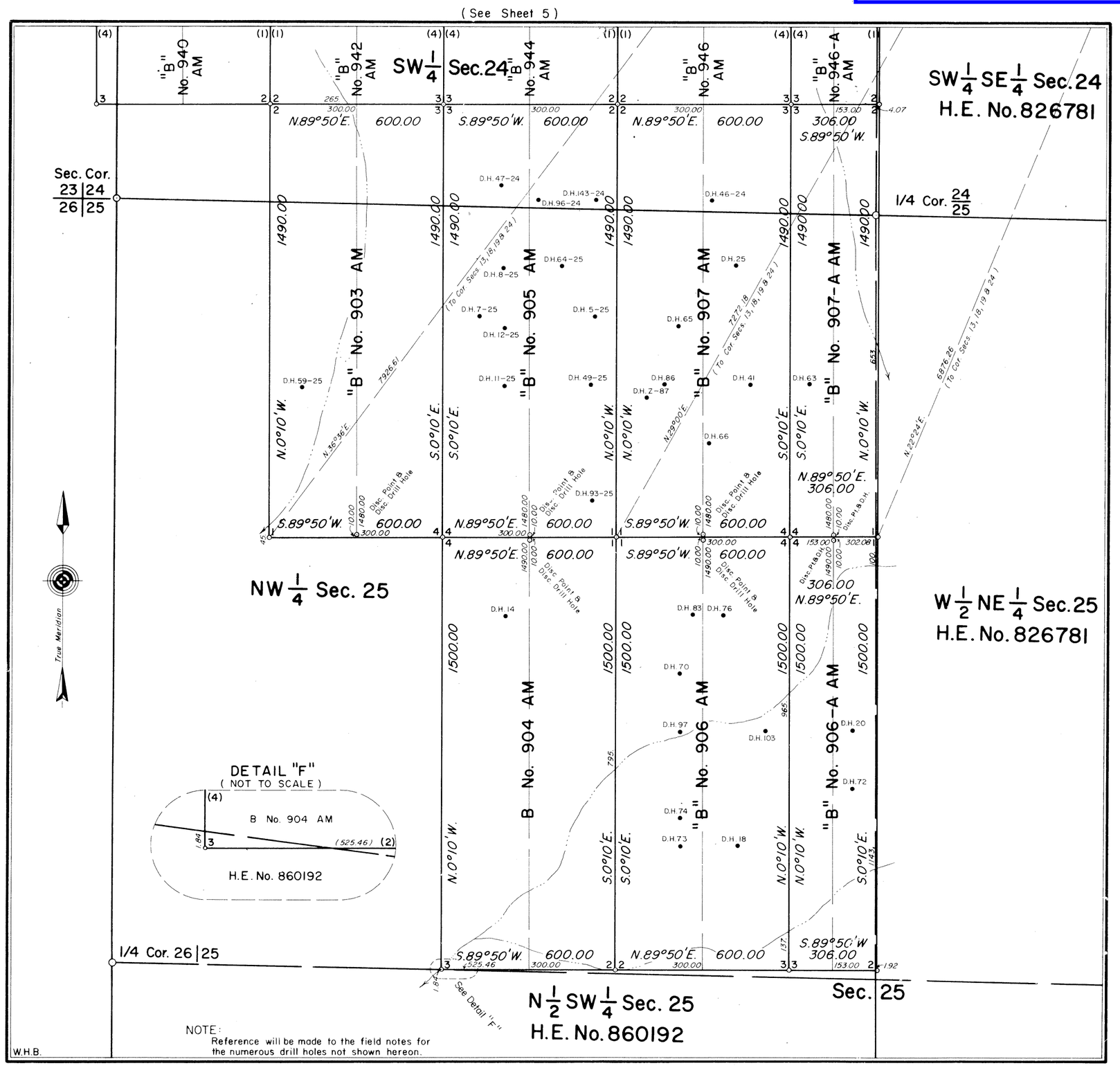


# MINERAL SURVEY NO. 681 WYOMING

CLAIM OF

THE CLEVELAND – CLIFFS IRON COMPANY

KNOWN AS THE

"B" Nos. 740, 741, 743, 744, 746, 761, 762 to 764, 903, 905 to 907, 940 to 947, 906-A, 907-A & 946-A AM, B No. 904 AM B 1776 to 1779 & 1781 AM, "B" 1780 & 1782 AM AND PUMPKIN 6 to 18, 20, 22, 24, 26 & 28 AM LODES

(NOTE: The name of each lode is suffixed by AM)

SITUATE IN

Secs. 18 & 19, T.44N., R.75W., 6th P.M.
Secs. 13, 23, 24 & 25, T.44N., R.76W., 6th P.M.
Campbell County
Lat. 43° 46' 30" N., Long. 105° 56' W.,
at Cor. No. 4, Pumpkin 24 AM

0 50 100 200 300 400 500 600
Feet

Magnetic Declination, 14° 30' East.

Surveyed, September 13 to November 29, 1971
By William G. Ladd, Mineral Surveyor

*UNITED STATES DEPARTMENT OF THE INTERIOR*
*BUREAU OF LAND MANAGEMENT*

*Cheyenne, Wyoming* *September 24, 1973*

*I hereby certify that this plat of Mineral Survey No. 681, Wyoming, is strictly conformable to the field notes of said survey which have been examined and approved.*

Richard L. Dakes

*Chief, Branch of Cadastral Surveys*

681-6