7758

Click Here for Field Notes

ORIGINAL

TOWNSHIP 45 NORTH, RANGE 70 WEST, OF THE SIXTH PRINCIPAL MERIDIAN, WYOMING.

CORRECTIVE DEPENDENT RESURVEY AND DEPENDENT RESURVEY

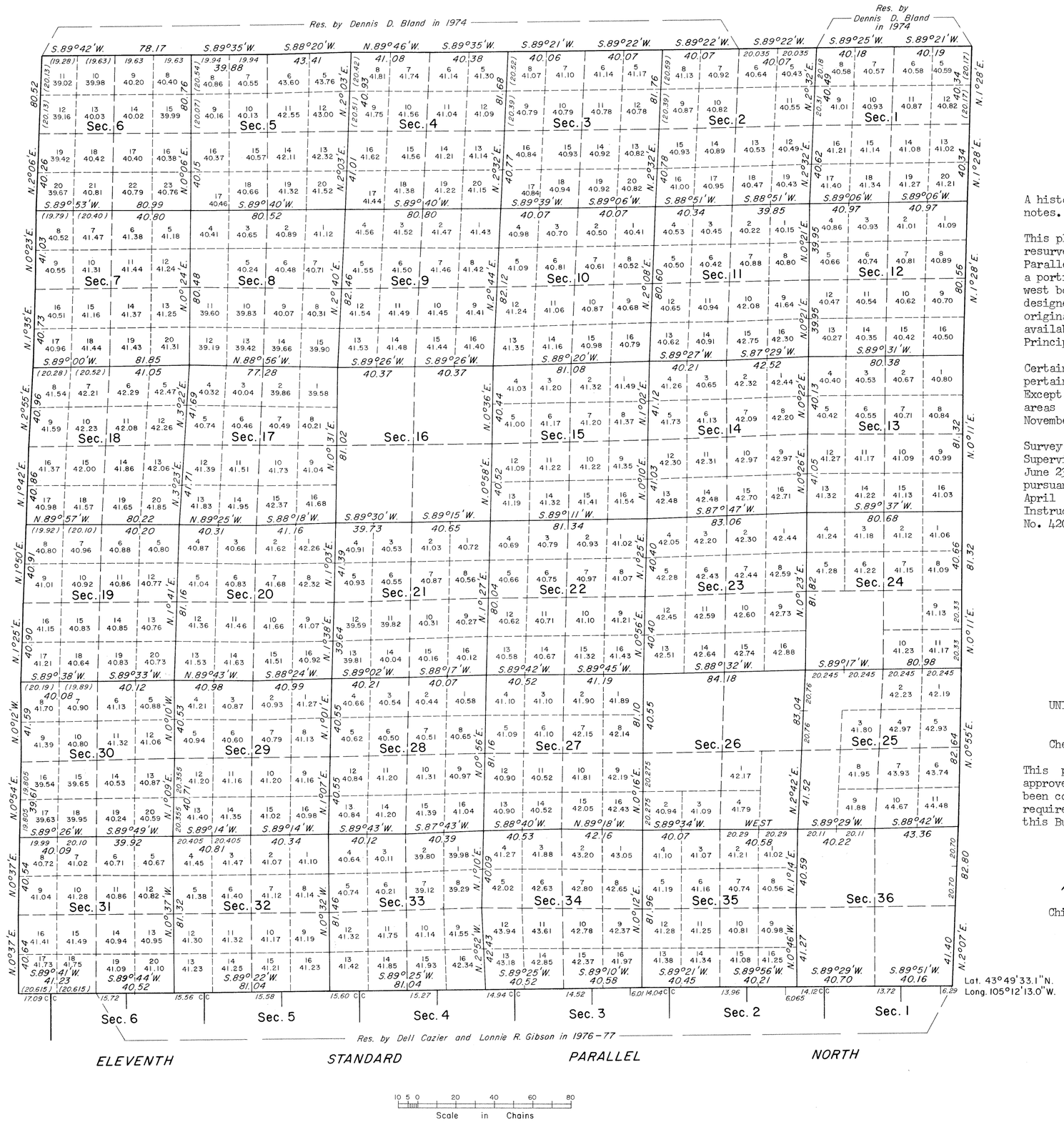

Lat. 43°49'33.1"N.
Long. 105°12'13.0"W.

A history of surveys is contained in the field notes.

This plat represents the corrective dependent resurvey of a portion of the Eleventh Standard Parallel North, and the dependent resurvey of a portion of the north boundary, the east and west boundaries, and the subdivisional lines designed to restore the corners in their true original locations according to the best available evidence, T. 45 N., R. 70 W., Sixth Principal Meridian, Wyoming.

Certain modified lots and areas shown hereon pertain to Federal interest estate only. Except as indicated hereon, the lottings and areas are as shown on the plat approved November 13, 1882.

Survey executed by William H. Herbst, Supervisory Cadastral Surveyor, beginning June 23, 1981, and completed July 31, 1985, pursuant to Special Instructions dated April 7, 1981, and Supplemental Special Instructions dated July 18, 1985, for Group No. 420, Wyoming.

UNITED STATES DEPARTMENT OF THE INTERIOR
BUREAU OF LAND MANAGEMENT

Cheyenne, Wyoming March 14, 1986

This plat is strictly conformable to the approved field notes, and the survey, having been correctly executed in accordance with the requirements of law and the regulations of this Bureau, is hereby accepted.

For the Director

Richard L. Oakes

Chief Cadastral Surveyor for Wyoming

W.H.B.

1023 A

(15)

Click Here for Field Notes

82

1402

TOWNSHIP No. 45 NORTH. RANGE No. 70 WEST of the 6th Principal MERIDIAN.

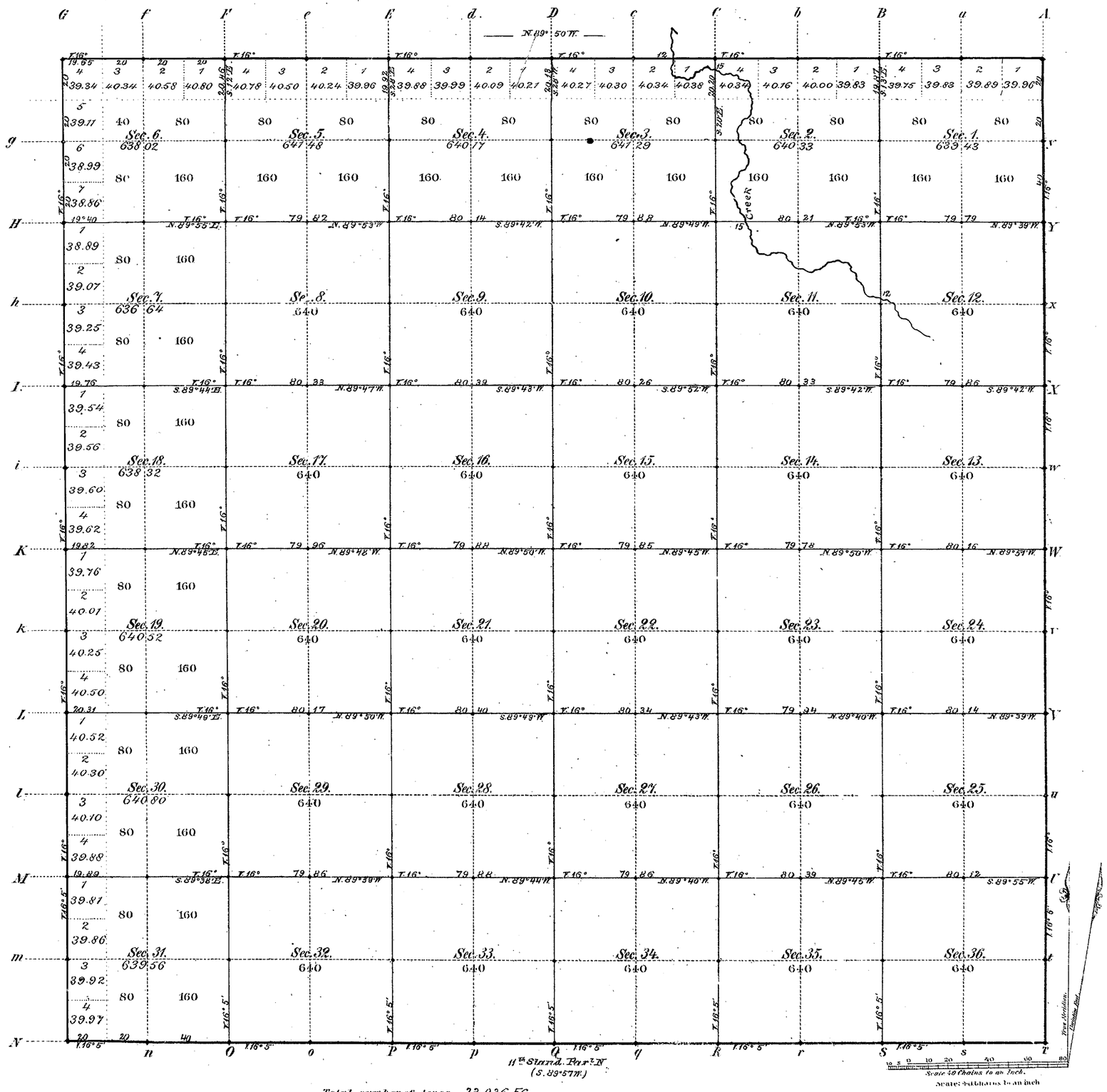

Total number of Acres. 23,036.56

Surveys Designated	By Whom Surveyed	Date of Contract	Amount of Surveys Mls.	Chs.	Lks.	When Surveyed.	Magnetic Declination
E. We. N. Township-lines	F. W. Weisshaar Jr.	April 18, 1882	17	79	65	May 2, 3, 8, 9, 1882	16° East
Subdivisions	W. J. Boland	" " "	60	1	30	July 4-10, 1882	16° " "
Connections							
11th Stand. Par. N.	A. P. Hanson	October 25, 1881	6	0	0	April 3rd 1882	

The above Map of Township No. 45 North of Range No. 70 West of the Sixth Principal Meridian Wyoming Territory is strictly conformable to the field notes of the survey thereof on file in this Office, which have been examined and approved.

Surveyor General's Office,
Cheyenne Wyoming
November 13th 1882

Edw. C. Dale
Surv. Genl.

1023

A. Gast & Co., St. Louis, Mo.

45 - 70

15

Indexes

accession no. 1288

Click Here for Field Notes

11TH STANDARD PARALLEL NORTH

From the 8th to the 9th Guide Meridian West between Townships 44 & 45 N. in Ranges 65 to 72 inclusive West of the 6th Principal Meridian, Wyoming Ter.

(Course: S.89° 56' W.)

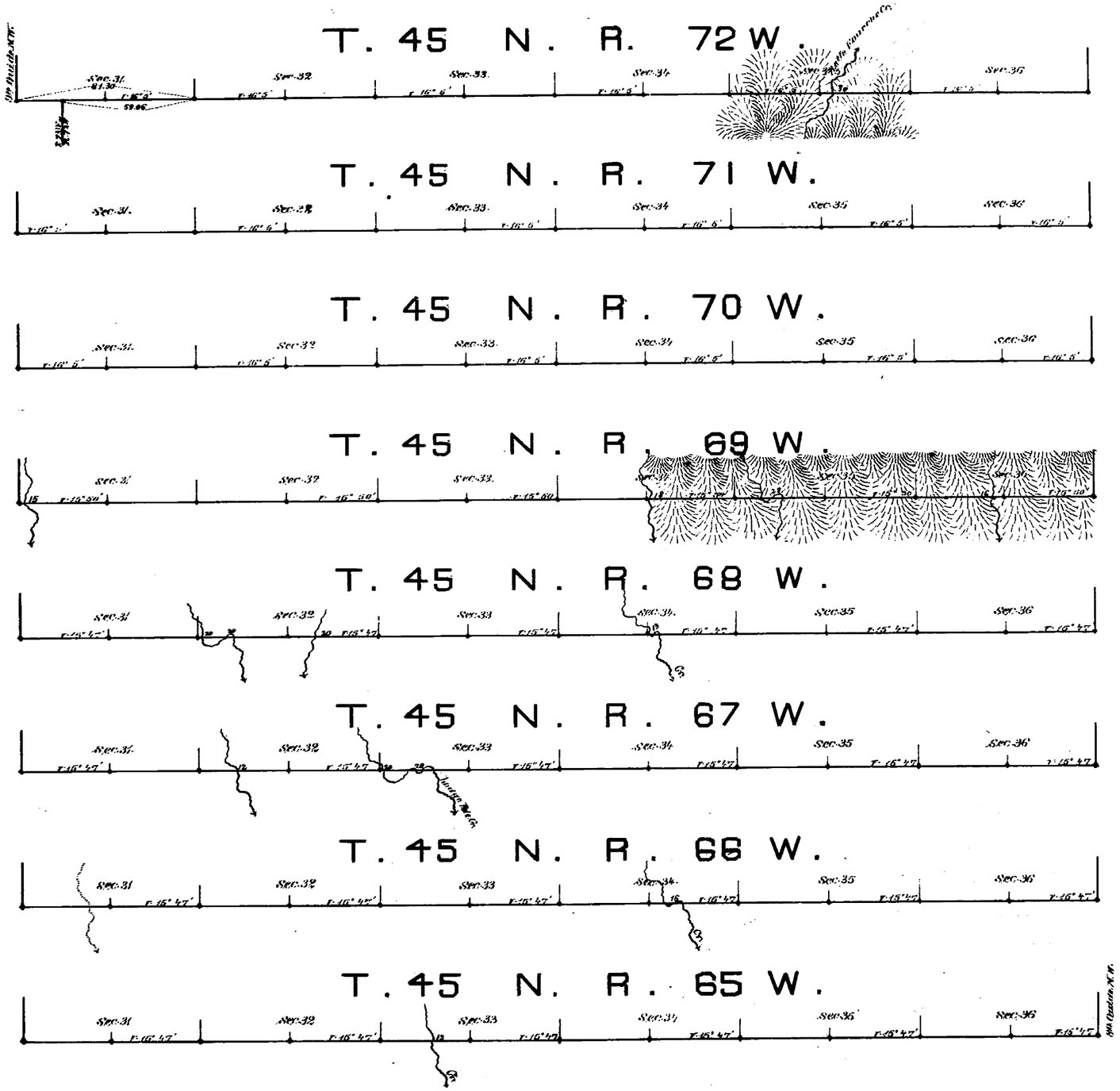

State: 40 chains to an Inch.

Magnetic variation East.

Surveys Designated	By whom surveyed	Date of Contract	Amount of Survey Miles	Chs.	Lks.	When surveyed.
11th Standard Par. N.	J. P. Hanson	October 25th 1881	48	1	30	March 31st to Apr. 4. 1882

I hereby certify that the above diagram of the 11th Standard Parallel North from the 8th to the 9th Guide Meridian West between Townships 44 & 45 North in Ranges 65 to 72 inclusive West of the 6th Principal Meridian Wyoming Territory, is strictly conformable to the field notes of the survey thereof on file in this Office, which have been examined and approved.

Surveyor Generals Office.

Cheyenne, Wyo. October 16th 1882

Edw. C. David

Surveyor General.

954

(15) Indexed

1401

81

EXTERIOR LINES.

Scale; 3 miles to an inch. Magnetic Variation, East.

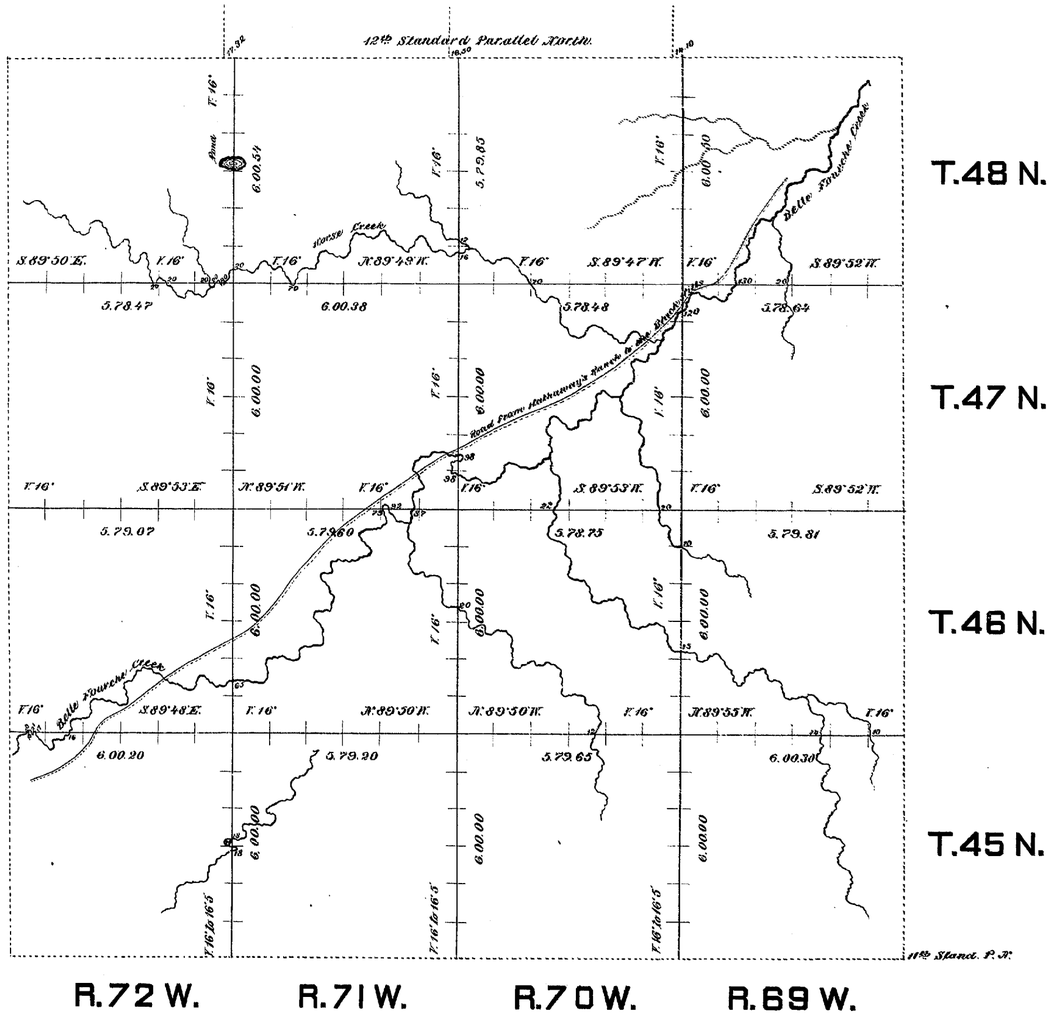

Surveys Designated.	By Whom Surveyed.	Date of Contract.	Amount of Surveys. Mls.	Chs.	Lks.	When Surveyed.
Exteriors	F. W. Weishaar Jr.	April 18, 1882	143	73	44	May 2-20, 1882
Connections	" " "	" " "		47	92	" " "

I hereby certify that the above diagram of the exterior lines of Townships No. 45, 46, 47, & 48 North, Ranges No. 69, 70, 71, & 72 West of the Sixth Principal Meridian — Wyoming Territory, is strictly conformable to the field notes of the survey thereof on file in this office, which have been examined and approved.

Surveyor General's Office, Cheyenne Wyo. November 11th 1882.

Edw. C. David Surveyor General.