ORIGINAL

TOWNSHIP 45 NORTH, RANGE 75 WEST, OF THE SIXTH PRINCIPAL MERIDIAN, WYOMING.

SUPPLEMENTAL PLAT

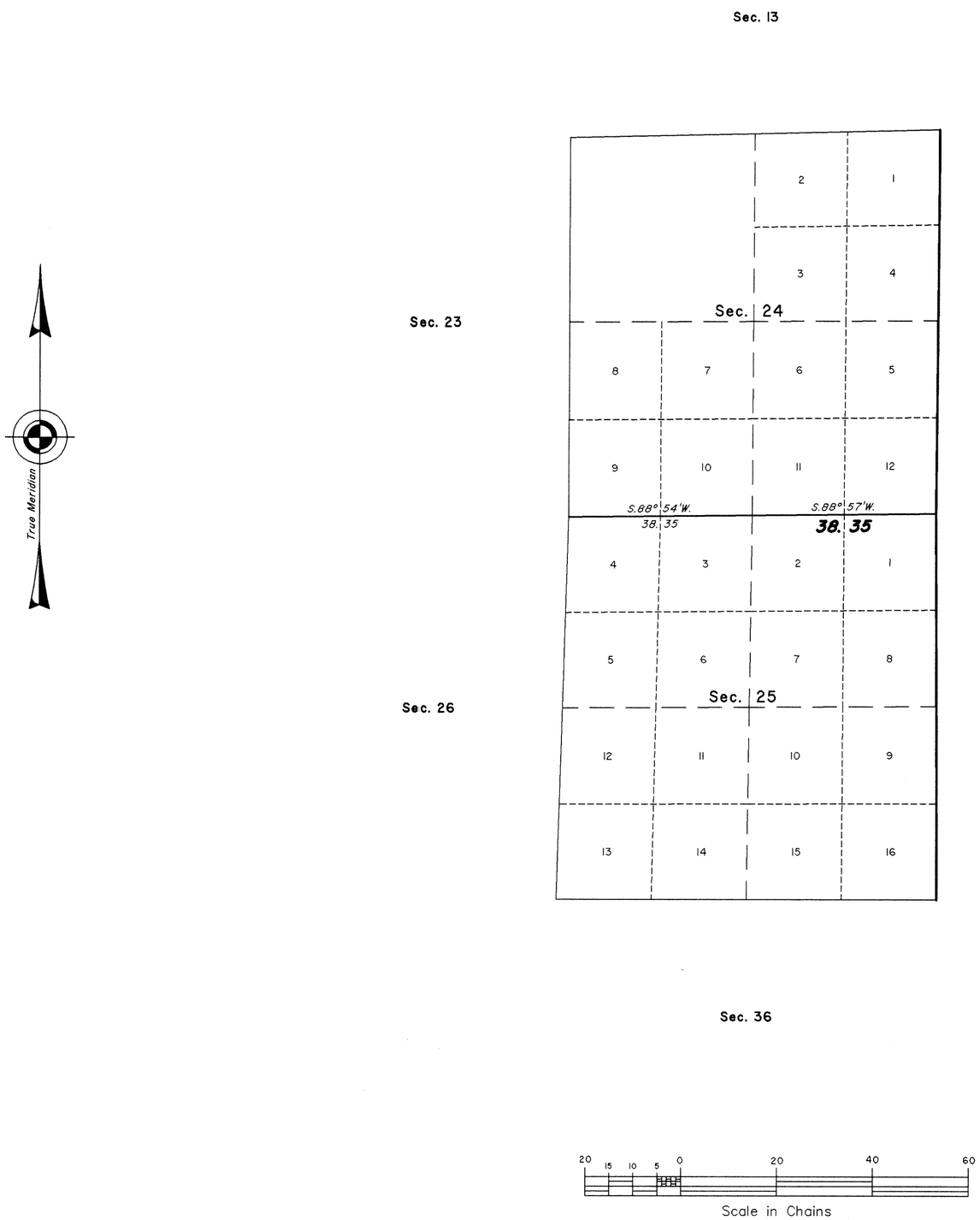

This supplemental plat, corrects the distance for the East half of the line between sections 24 and 25, T. 45 N., R. 75 W.

The lottings and areas are as shown on the plat accepted March 27, 1998. The field notes are correct as approved March 27, 1998.

UNITED STATES DEPARTMENT OF THE INTERIOR
BUREAU OF LAND MANAGEMENT

Cheyenne, Wyoming March 1, 2006

This plat showing the amended distance, is based upon the official records, and having been correctly prepared in accordance with the regulations of this Bureau is hereby accepted.

For the Director

John P. Lee
Chief Cadastral Surveyor for Wyoming

J.E.J.

OFFICIALLY FILED: MARCH 1, 2006

8198

Click Here for Field Notes

ORIGINAL

TOWNSHIP 45 NORTH, RANGE 75 WEST, OF THE SIXTH PRINCIPAL MERIDIAN, WYOMING.

DEPENDENT RESURVEY

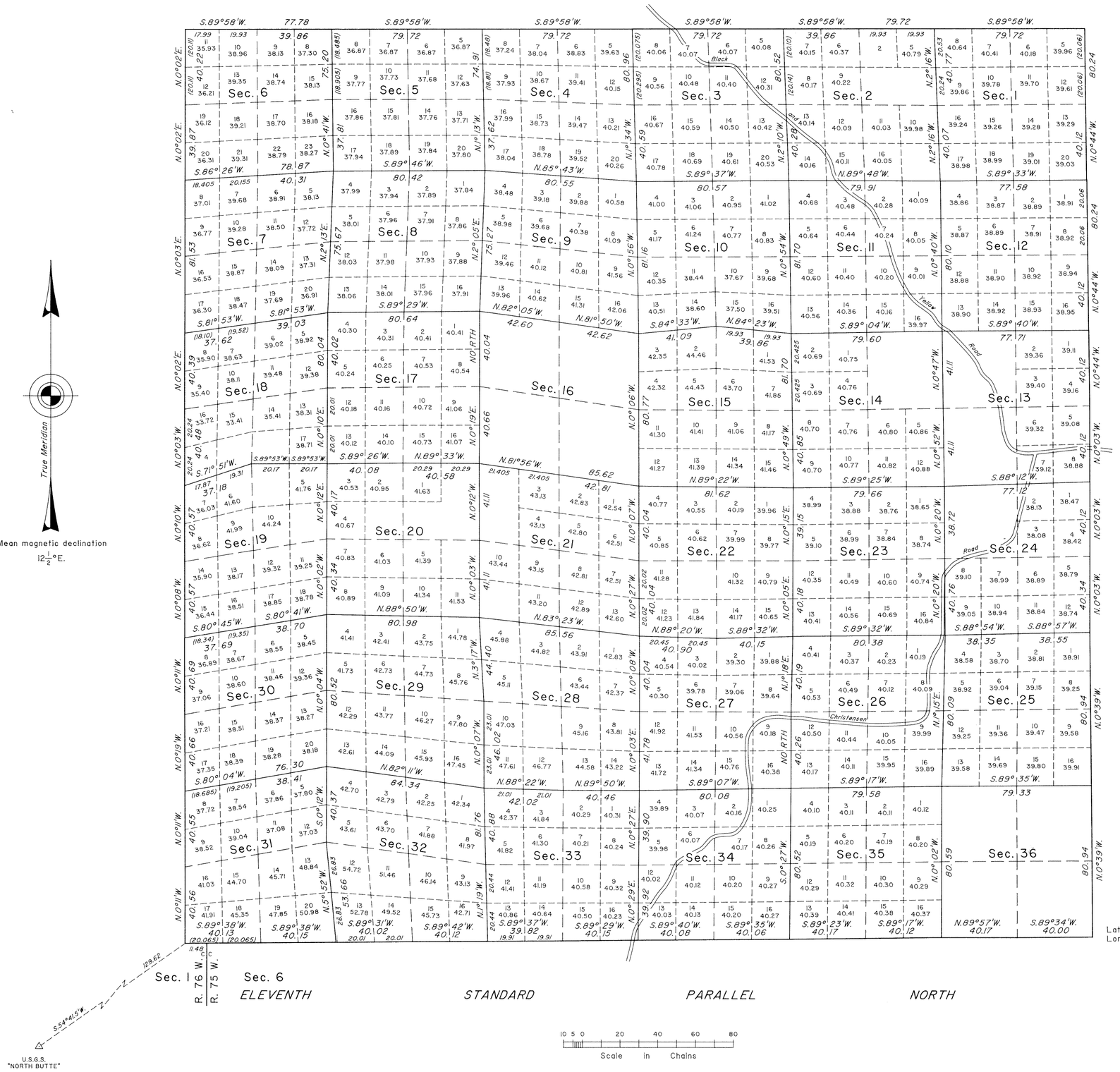

Lat. 43°49'21.96"N.
Long. 105°48'29.94"W.
NAD 27

A history of surveys is contained in the field notes.

This plat represents the dependent resurvey of the Eleventh Standard Parallel North, through R. 75 W., the east, west and north boundaries, and the subdivisional lines designed to restore the corners in their true original locations according to the best available evidence T. 45 N., R. 75 W., Sixth Principal Meridian, Wyoming.

Certain modified lots and areas shown hereon pertain to Federal interest estate only. Except as indicated hereon, the lottings and areas are as shown on the plat approved January 24, 1883.

Survey executed by Joe R. Salazar, Cadastral Surveyor, beginning May 11, 1992, and completed August 27, 1992, pursuant to Special Instructions dated April 2, 1992, for Group No. 558, Wyoming.

UNITED STATES DEPARTMENT OF THE INTERIOR
BUREAU OF LAND MANAGEMENT

Cheyenne, Wyoming — March 27, 1998

This plat is strictly conformable to the approved field notes, and the survey, having been correctly executed in accordance with the requirements of law and the regulations of this Bureau, is hereby accepted.

For the Director

John P. Lee

Chief Cadastral Surveyor for Wyoming

W.H.B.

OFFICIALLY FILED: May 11, 1998

1112 A

(16)

Click Here for Field Notes

68

1505

TOWNSHIP No 45 NORTH, RANGE No 75 WEST of the 6th Principal MERIDIAN.

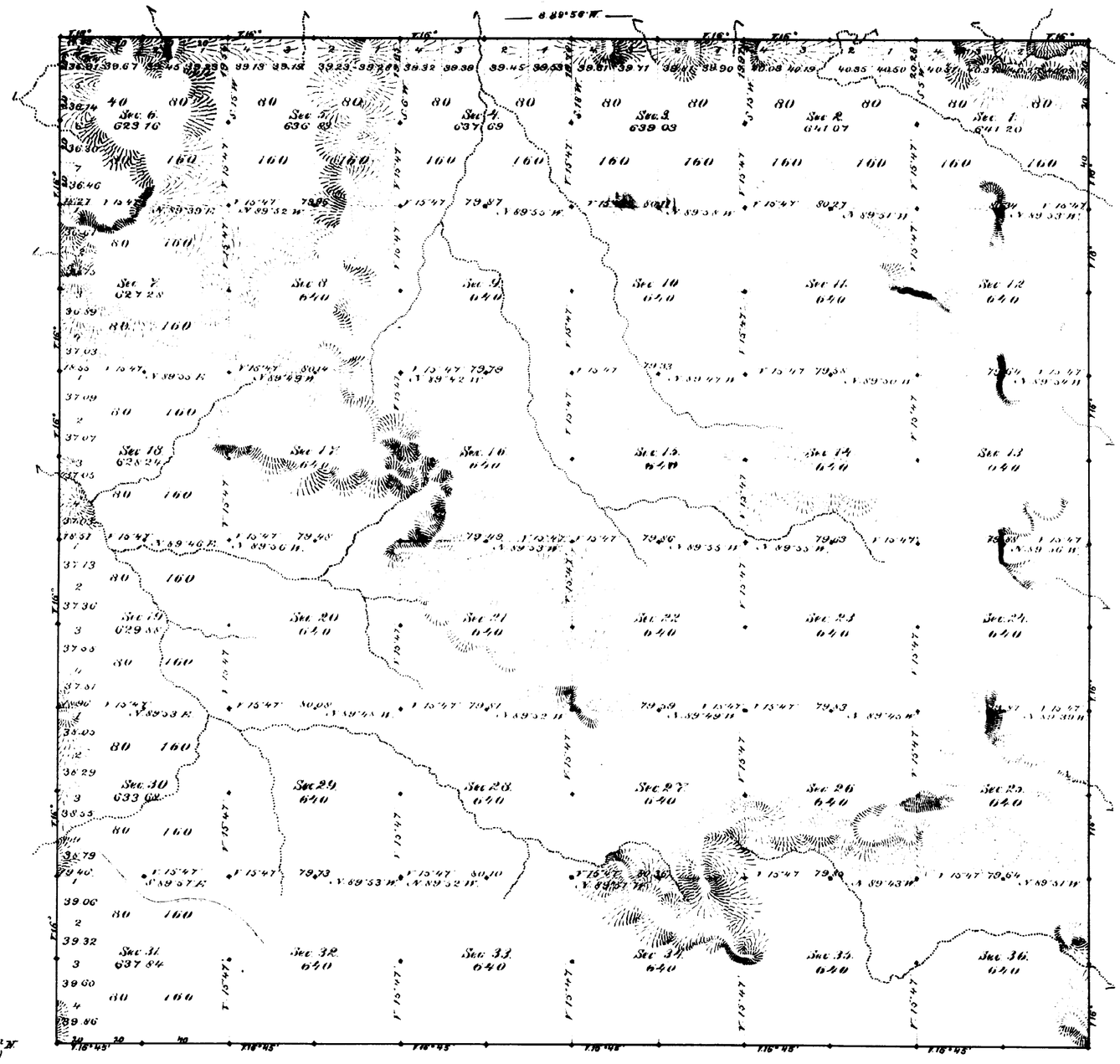

Total number of Acres 22,975.90

Surveys Designated E. W. & N.	By Whom Surveyed	Date of Contract	Amount of Surveys Mi	Ch	Lks	When Surveyed	Magnetic Declination
Township Lines	Mc Carthy & Moore	Feb. 2, 1881.	17	77	45	Apr. 8, 14, 15 1881	16° East
Subdivisions	E. K. La Peire	May 5, 1882.	59	69	22	Dec. 8-14. 1882	15°47' "
11th Stand Pt N.	Mc Carthy & Moore	Feb. 2, 1881	6	0	0	May 29, 1881	

The above Map of Township No 45 North of Range No 75 West of the Sixth Principal Meridian Wyoming Territory is strictly conformable to the field notes of the survey thereof on file in this Office, which have been examined and approved

Surveyor General's Office
Cheyenne, Wyoming
January 24th, 1883

Edw. C. David
Surv. Genl

1112

45 - 75

(13) Indexed

1114

Field Notes and Location Notices

68

11TH STANDARD PARALLEL NORTH.

betw. Tns 44 & 45 N., Rgs 73 to 82 inclusive, West of the 6th Principal Meridian, Wyoming Territory.

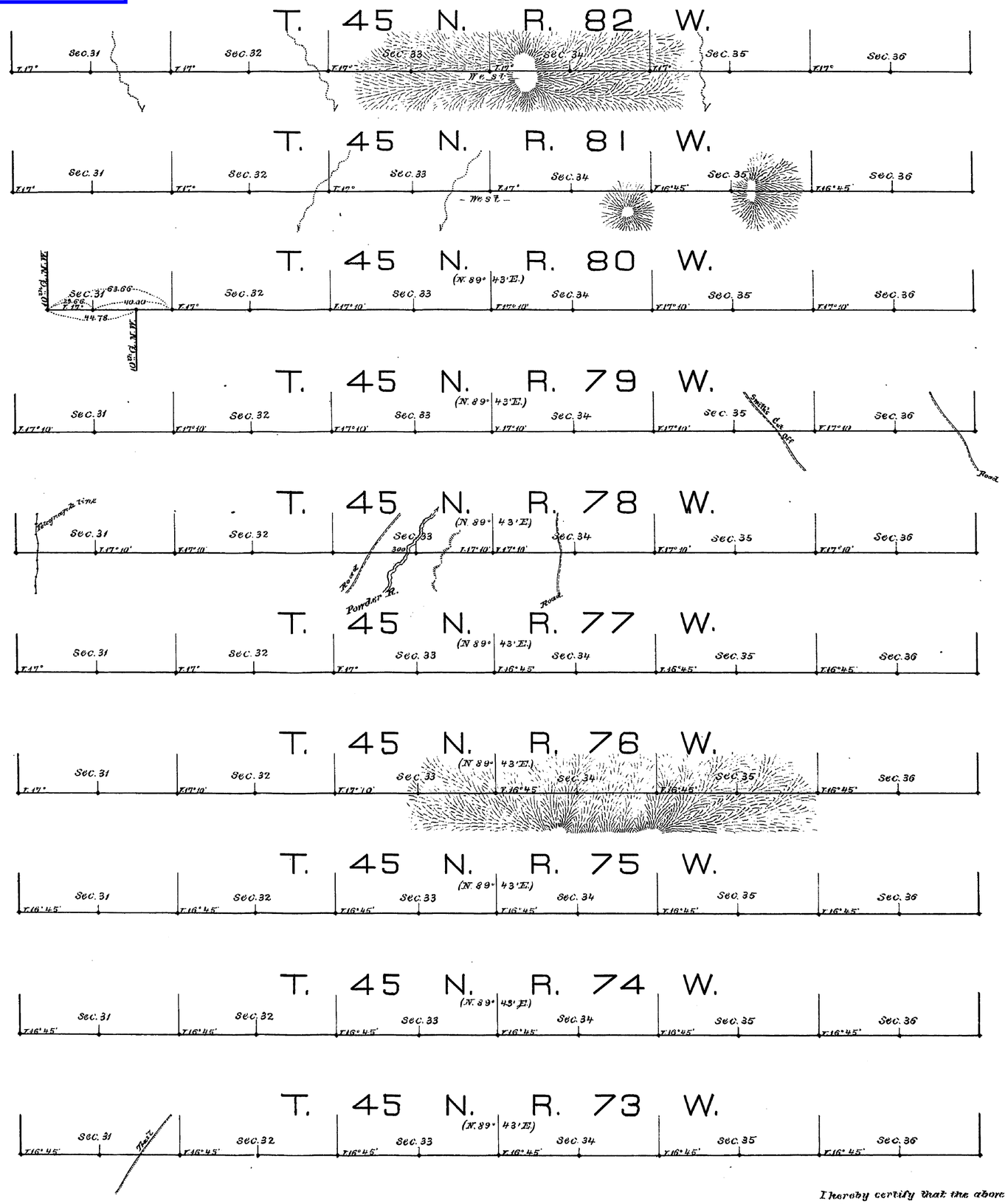

Scale, 40 chains to an inch

Surveys Designated	By whom surveyed	Date of Contract	Amount of Surveys mls.	chs.	lks.	When surveyed
11th Stand. Prl N.	McCarthy & Moore	Febr. 2, 1881	59	63	66	March 26–June 7th 1881

I hereby certify that the above diagram of the 11th Standard Parallel North, betw. Townships 44 & 45 N., Ranges 73 to 82 inclusive, West of the 6th Principal Meridian, Wyoming Territory, is strictly conformable to the field notes of the survey thereof on file in this Office, which have been examined and approved.

Surveyor General's Office,
Cheyenne, Wyo. July 24th 1882

Edw. C. David
Surveyor General.

799

(13)

Indexed

1110

64

EXTERIOR LINES

Scale, 3 miles to an inch. *Magnet. Variat. East.*

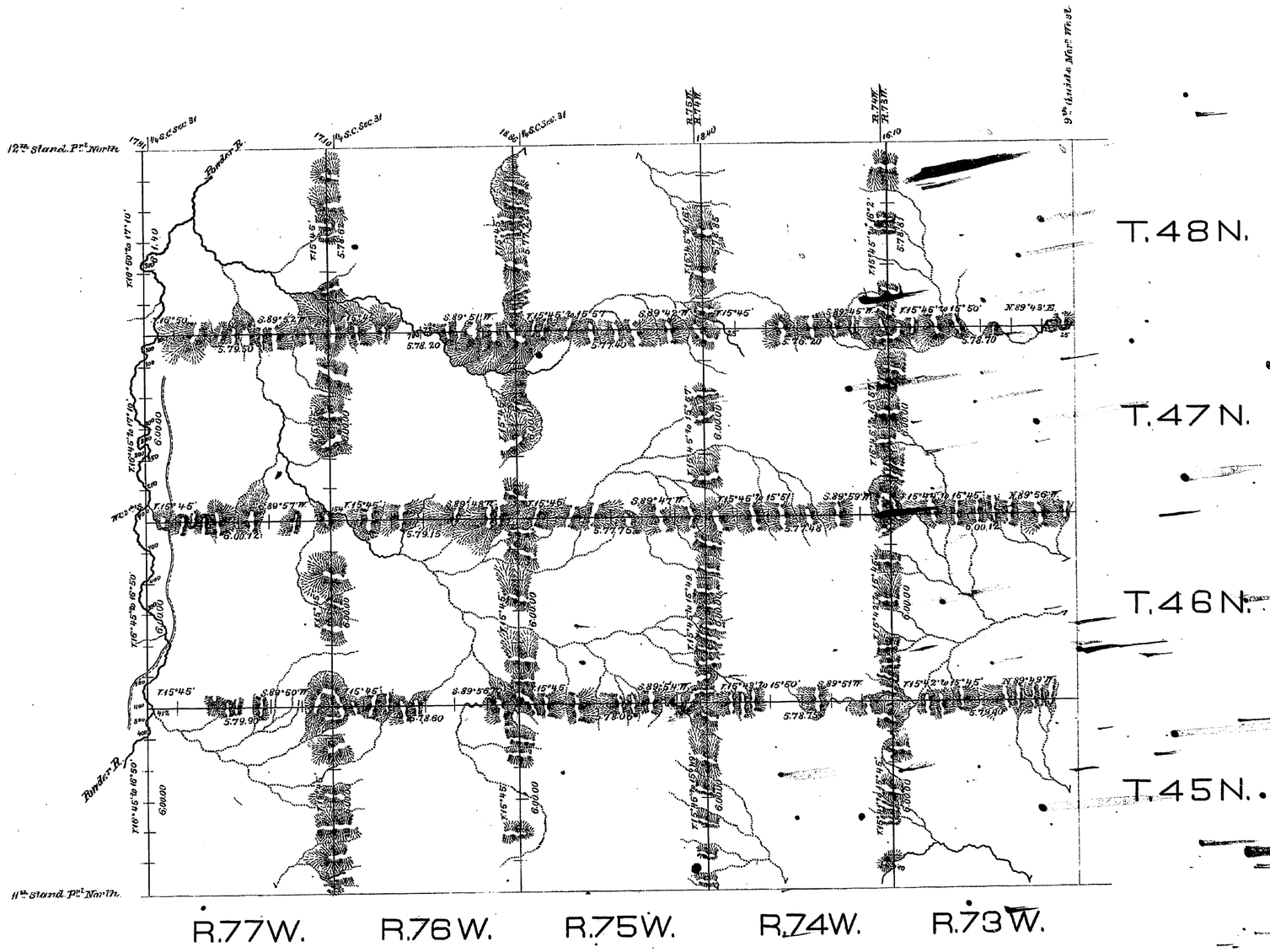

Surveys Designated	By whom Surveyed	Date of Contract	Amount of surveys mls.	chs.	lks.	When surveyed
Exterior lines	McCarthy & Moore	February 2, 1881	209	54	23	April 1st – May 4, 1881
Connections	" " "	" " "	1	7	87	" " "

I hereby certify that the above diagram of the exterior lines, of Townships 45 to 48 N. inclusive, Ranges 73 to 77 inclusive, West of the 6th Principal Meridian, Wyoming Territory, is strictly conformable to the field notes of the survey thereof on file in this Office, which have been examined and approved.

Surveyor General's Office,
Cheyenne, Wyo. July 24th 1882.

Edw. C. David
Surveyor General.

795