7745

ORIGINAL

TOWNSHIP 46 NORTH, RANGE 70 WEST, OF THE SIXTH PRINCIPAL MERIDIAN, WYOMING.

SUPPLEMENTAL PLAT

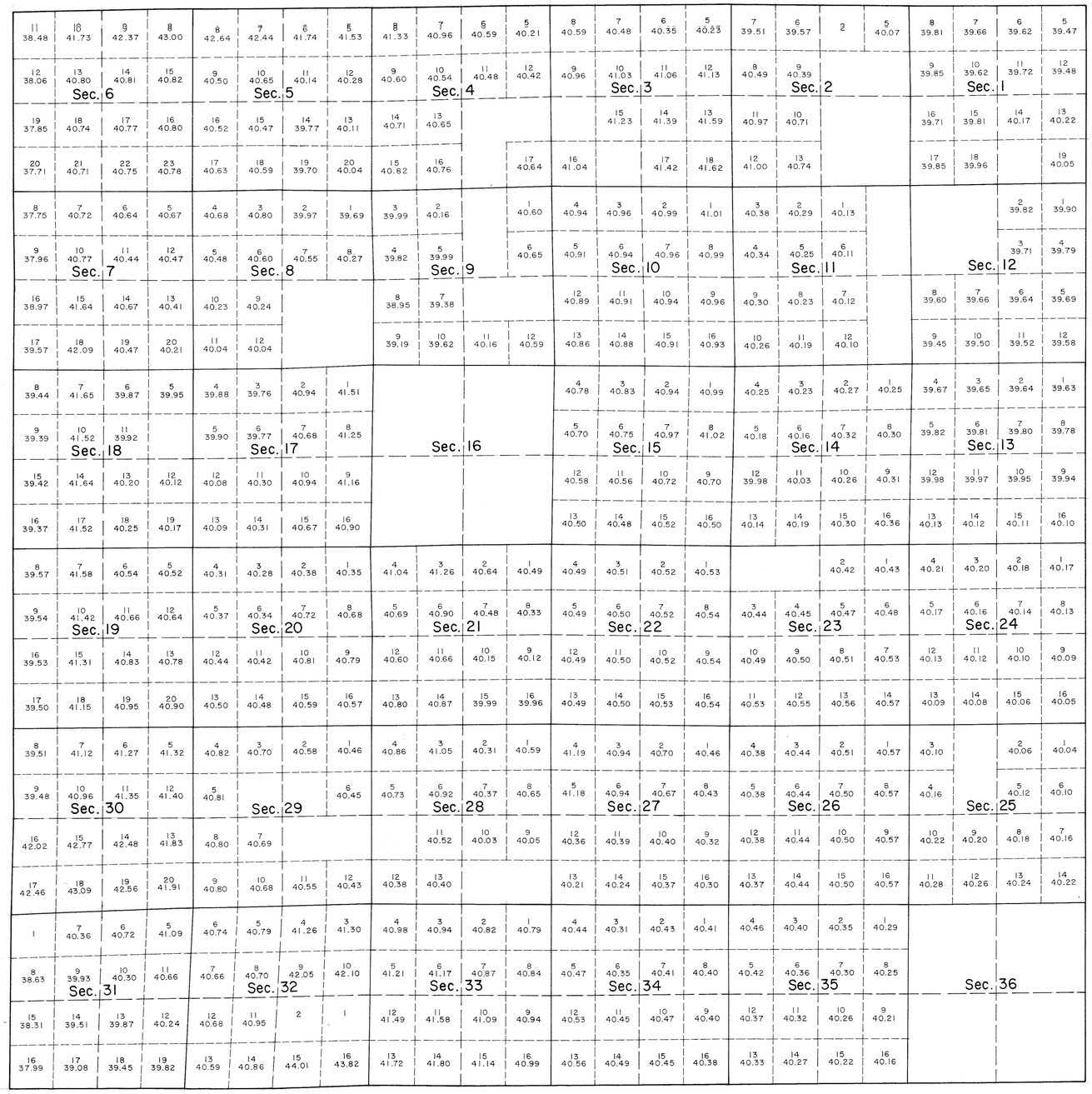

This plat showing a subdivision of certain sections, T. 46 N., R. 70 W., Sixth Principal Meridian, Wyoming, is based upon the plat accepted October 19, 1977.

Certain modified lots and areas shown hereon pertain to Federal interest estate only. Except as indicated hereon, the lottings and areas are as shown on the plat approved November 13, 1882, and the plat accepted October 19, 1977.

UNITED STATES DEPARTMENT OF THE INTERIOR
BUREAU OF LAND MANAGEMENT

Cheyenne, Wyoming October 18, 1985

This plat, showing amended lottings, is based upon the official records and, having been correctly prepared in accordance with the regulations of this Bureau, is hereby accepted.

For the Director

Richard L. Parker

Chief Cadastral Surveyor for Wyoming

10 5 0 20 40 60 80
Scale in Chains

W.H.B.

DDB

1024 B

Click Here for Field Notes

7356

ORIGINAL

TOWNSHIP 46 NORTH, RANGE 70 WEST OF THE SIXTH PRINCIPAL MERIDIAN, WYOMING.

DEPENDENT RESURVEY

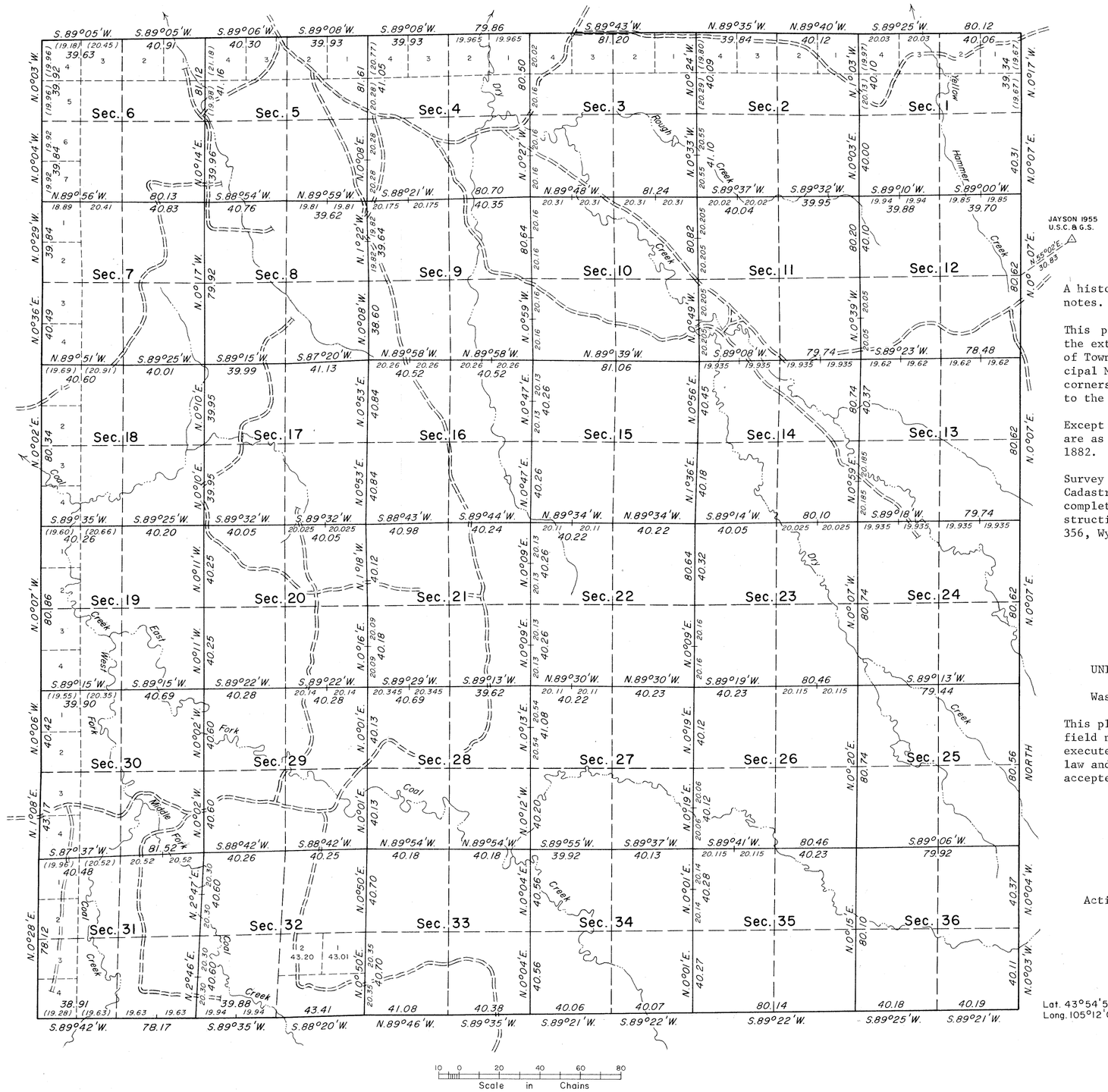

A history of surveys is contained in the field notes.

This plat represents the dependent resurvey of the exterior boundaries and subdivisional lines of Township 46 North, Range 70 West, Sixth Principal Meridian, Wyoming, designed to restore the corners in their true original locations according to the best available evidence.

Except as indicated hereon, the lottings and areas are as shown on the plat approved November 13, 1882.

Survey executed by Dennis D. Bland, Supervisory Cadastral Surveyor, beginning May 7, 1974, and completed June 21, 1974, pursuant to Special Instructions dated September 26, 1973, for Group No. 356, Wyoming.

UNITED STATES DEPARTMENT OF THE INTERIOR
BUREAU OF LAND MANAGEMENT
Washington, D.C. October 19, 1977

This plat is strictly conformable to the approved field notes, and the survey, having been correctly executed in accordance with the requirements of law and the regulations of this Bureau, is hereby accepted.

For the Director

Acting Chief, Division of Cadastral Survey

Lat. 43°54'51.9" N.
Long. 105°12'04.9" W.

W.H.B.

1024A

(15)

Click Here for Field Notes

83

1405

TOWNSHIP No. 46 NORTH, RANGE No. 70 WEST of the 6th Principal MERIDIAN.

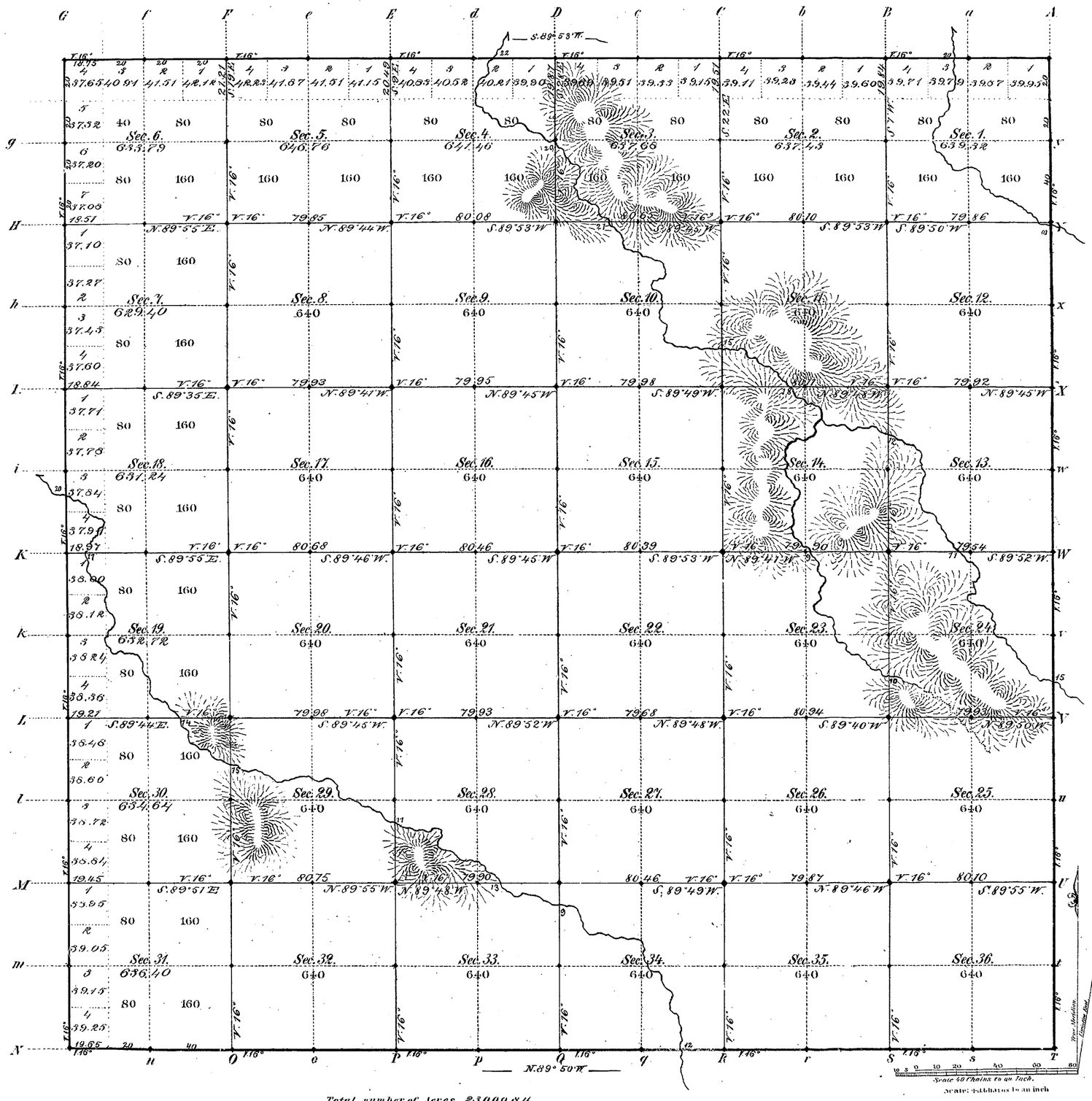

Total number of Acres. 23000.84

Surveys Designated	By Whom Surveyed	Date of Contract	Amount of Surveys Mls	Chs	Lks	When Surveyed	Magnetic Declination
Township lines	F. W. Weisshaar Jr.	April 18, 1882	23	78	40	May 3, 9, 10, 1882	16° East
Subdivisions	W. J. Boland	" " "	59	78	84	Aug. 8-15th 1882	16° "
Connections							

The above Map of Township No. 46 North of Range No. 70 West of the Sixth Principal Meridian Wyoming Territory is strictly conformable to the field notes of the survey thereof on file in this Office, which have been examined and approved.

Surveyor General's Office,
Cheyenne, Wyoming
November 13th 1882

Edw. C. David
Sur. Gen.

1024

A. Gast & Co., St. Louis, Mo.

46 - 70

(15) Indexed

1401

Click Here for Field Notes

81

EXTERIOR LINES.

Scale; 3 miles to an inch. Magnetic Variation, East.

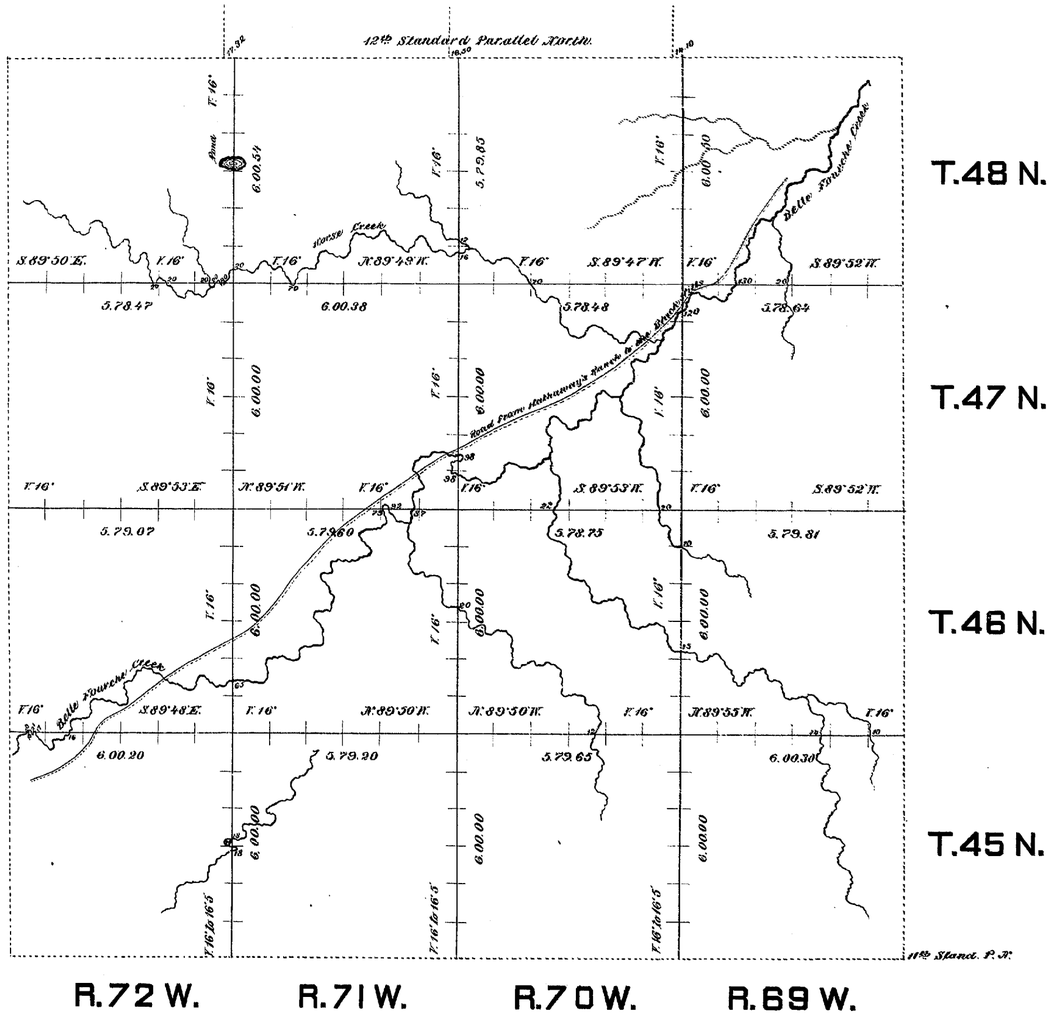

Surveys Designated.	By Whom Surveyed.	Date of Contract.	Amount of Surveys. Mls.	Chs.	Lks.	When Surveyed.
Exteriors	F. W. Weishaar Jr.	April 18, 1882	143	73	44	May 2-20, 1882
Connections	" " "	" " "		47	92	" " "

I hereby certify that the above diagram of the exterior lines of Townships No. 45, 46, 47, & 48 North, Ranges No. 69, 70, 71, & 72 West of the Sixth Principal Meridian — Wyoming Territory, is strictly conformable to the field notes of the survey thereof on file in this office, which have been examined and approved.

Surveyor General's Office, Cheyenne Wyo. November 11th 1882.

Edw. C. David Surveyor General.