7795 **Click Here for Field Notes**

ORIGINAL

TOWNSHIP 46 NORTH, RANGE 71 WEST, OF THE SIXTH PRINCIPAL MERIDIAN, WYOMING.

DEPENDENT RESURVEY

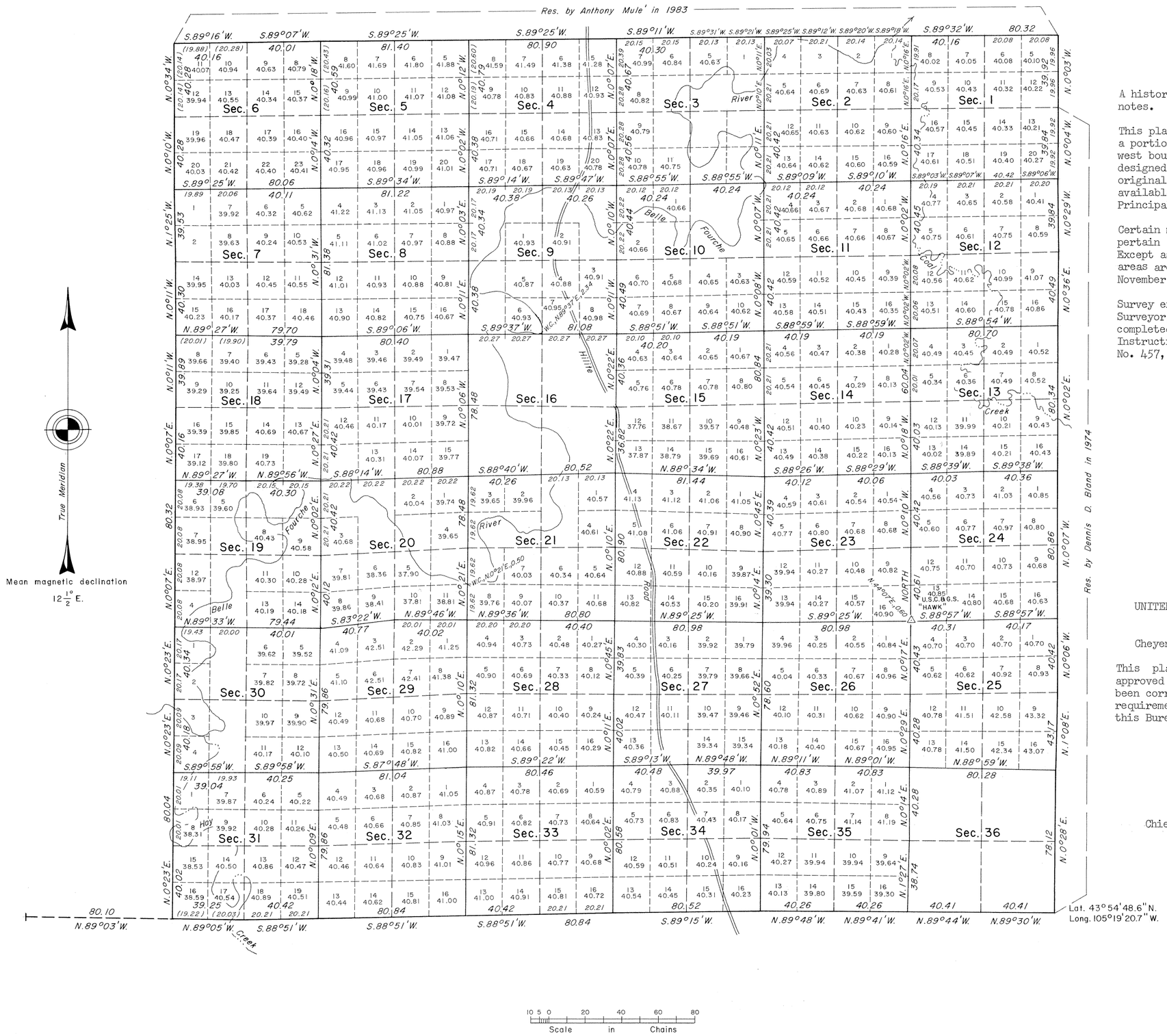

A history of surveys is contained in the field notes.

This plat represents the dependent resurvey of a portion of the east boundary, the south and west boundaries, and the subdivisional lines designed to restore the corners in their true original locations according to the best available evidence, T. 46 N., R. 71 W., Sixth Principal Meridian, Wyoming.

Certain modified lots and areas shown hereon pertain to Federal interest estate only. Except as indicated hereon, the lottings and areas are as shown on the plat approved November 13, 1882.

Survey executed by Paul J. Fisher, Cadastral Surveyor, beginning May 16, 1984, and completed July 12, 1984, pursuant to Special Instructions dated April 16, 1984, for Group No. 457, Wyoming.

UNITED STATES DEPARTMENT OF THE INTERIOR
BUREAU OF LAND MANAGEMENT

Cheyenne, Wyoming April 1, 1987

This plat is strictly conformable to the approved field notes, and the survey, having been correctly executed in accordance with the requirements of law and the regulations of this Bureau, is hereby accepted.

For the Director

Richard L. Dakes

Chief Cadastral Surveyor for Wyoming

W.H.B.

1036 A

Click Here for Field Notes

415

TOWNSHIP No. 46 NORTH. RANGE No. 71 WEST of the 6th Principal MERIDIAN.

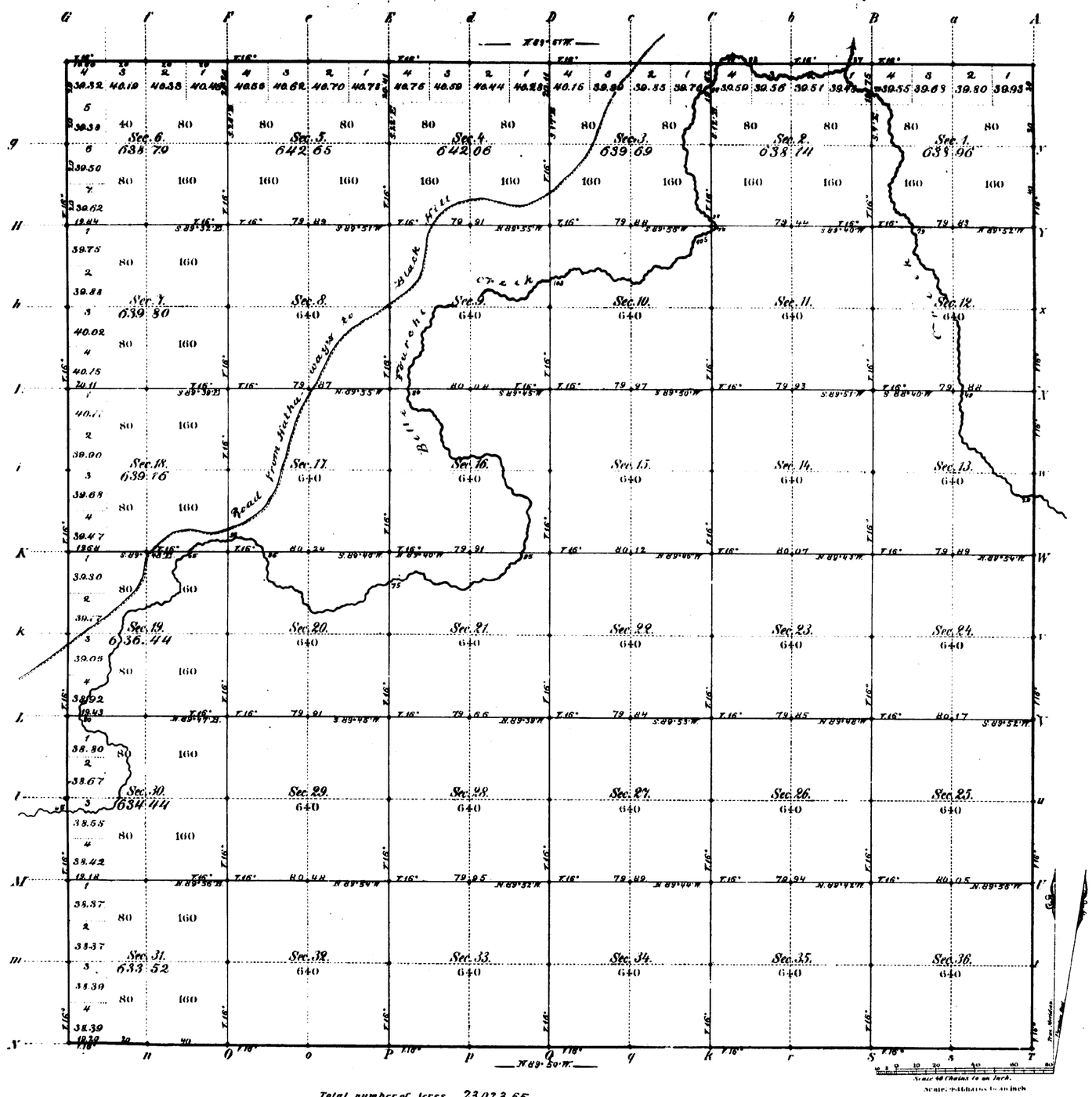

Total number of Acres. 23,023.65

Surveys Designated	By Whom Surveyed	Date of Contract	Amount of Surveys Mm	Ch	Lks	When Surveyed	Magnetic Declination
Township-lines	F. W. Weitzbauer Jr.	April 18, 1882	23	75	80	May 2, 8, 15-17, 1882	16° East.
Subdivisions	W. J. Roland	" " "	59	27	24	August 1-7, 1882	16° " "
Connections							

The above Map of Township No. 46 North of Range No. 71 West of the 6th Principal Meridian Wyoming Territory is strictly conformable to the field notes of the survey thereof on file in this Office, which have been examined and approved.

Surveyor Generals Office,
Cheyenne Wyoming
November 13th 1882.

Edw. C. Dawes
Sur. Genl

1036

A. Gast & Co., St. Louis Mo.

46 - 71

(15) Indexed

1401

81

EXTERIOR LINES.

Scale; 3 miles to an inch. Magnetic Variation, East.

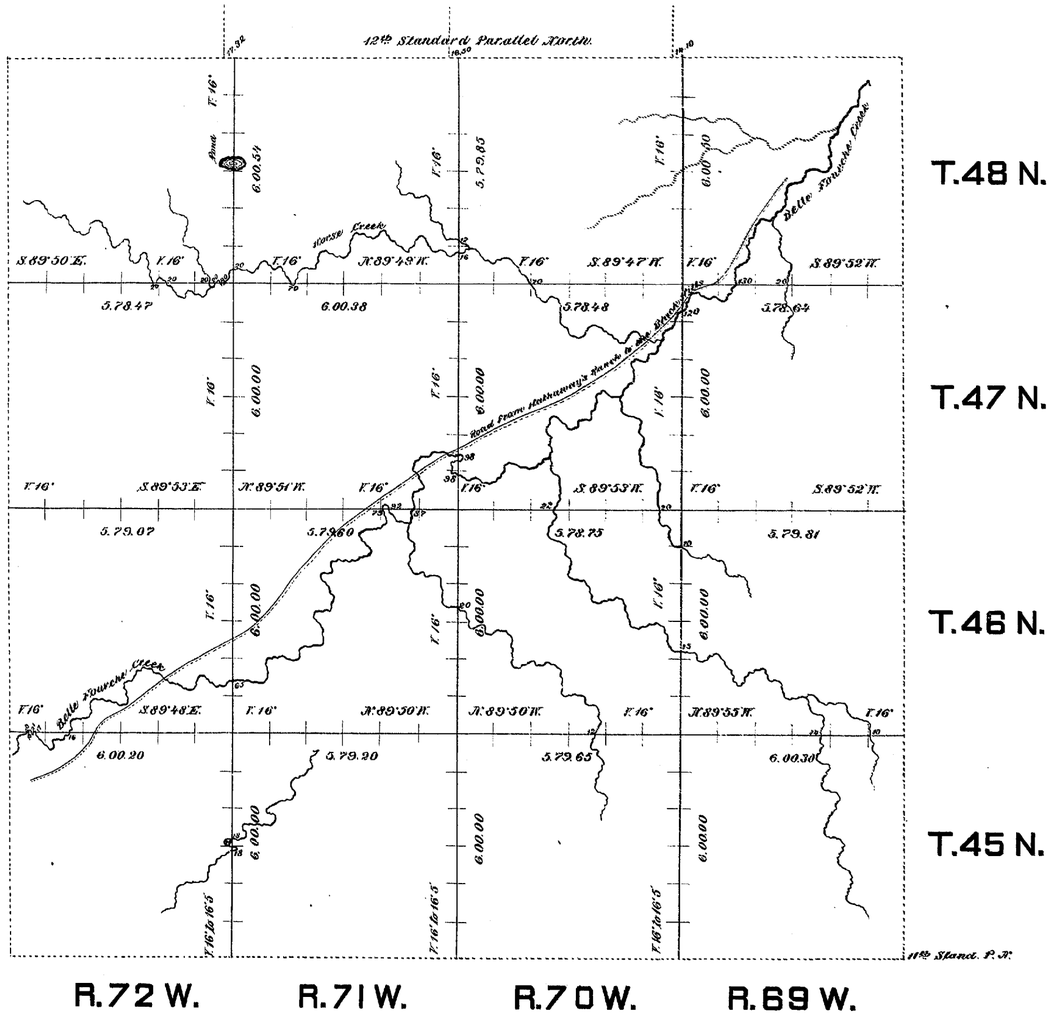

Surveys Designated.	By Whom Surveyed.	Date of Contract.	Amount of Surveys. Mls.	Chs.	Lks.	When Surveyed.
Exteriors	F. W. Weishaar Jr.	April 18, 1882	143	73	44	May 2-20, 1882
Connections	" " "	" " "		47	92	" " "

I hereby certify that the above diagram of the exterior lines of Townships No. 45, 46, 47, & 48 North, Ranges No. 69, 70, 71, & 72 West of the Sixth Principal Meridian — Wyoming Territory, is strictly conformable to the field notes of the survey thereof on file in this office, which have been examined and approved.

Surveyor General's Office, Cheyenne Wyo. November 11th 1882.

Edw. C. David Surveyor General.