8123 **Click Here for Field Notes**

ORIGINAL

TOWNSHIP 46 NORTH, RANGE 73 WEST, OF THE SIXTH PRINCIPAL MERIDIAN, WYOMING.

DEPENDENT RESURVEY

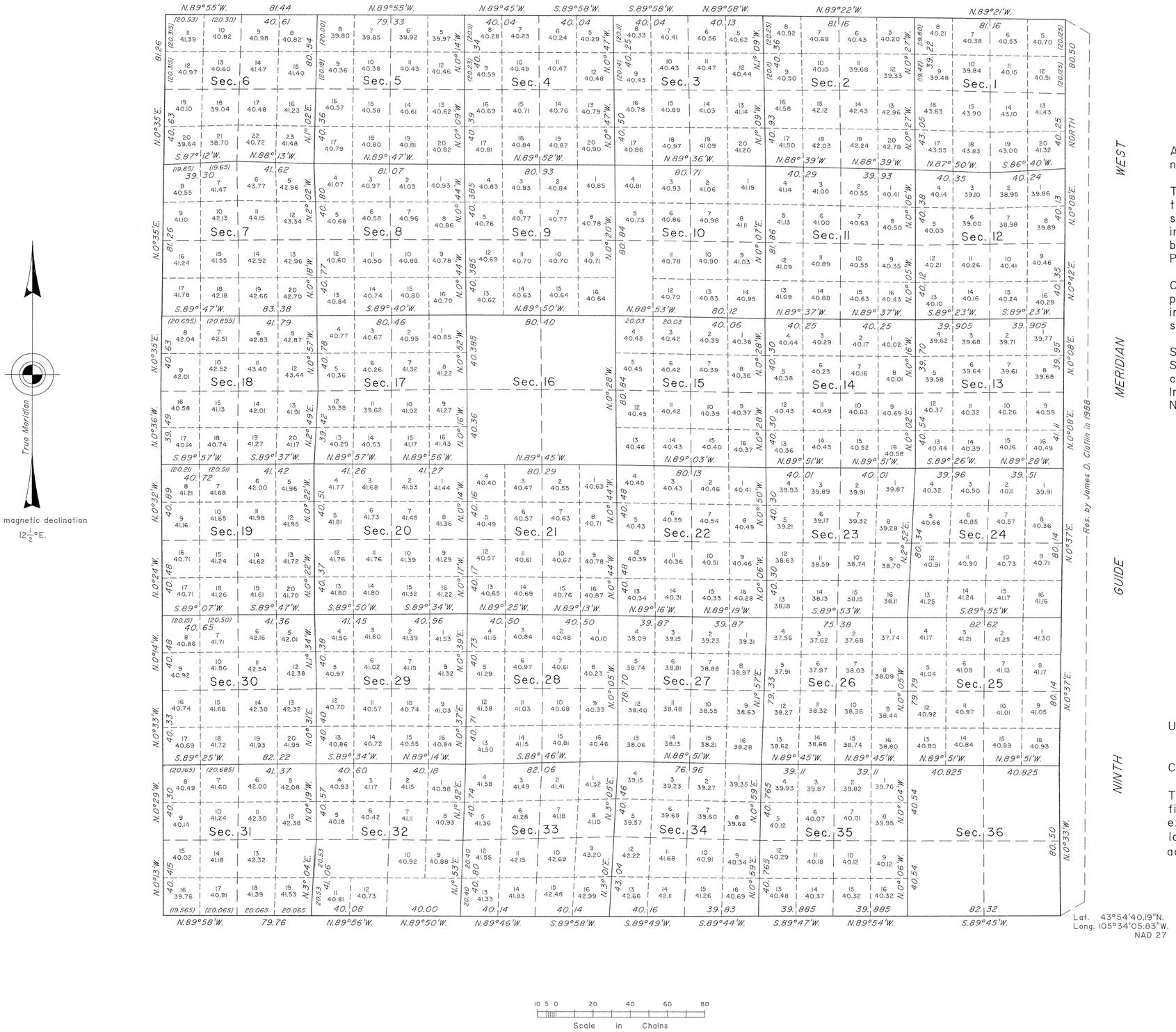

A history of surveys is contained in the field notes.

This plat represents the dependent resurvey of the south, west, and north boundaries, and the subdivisional lines, designed to restore the corners in their true original locations according to the best available evidence, T. 46 N., R. 73 W., Sixth Principal Meridian, Wyoming.

Certain modified lots and areas shown hereon pertain to Federal interest estate only. Except as indicated hereon, the lottings and areas are as shown on the plat approved January 24, 1883.

Survey executed by James D. Claflin, Cadastral Surveyor, beginning September 8, 1988, and completed July 20, 1989, pursuant to Special Instructions dated February 12, 1988, for Group No. 509, Wyoming.

UNITED STATES DEPARTMENT OF THE INTERIOR
BUREAU OF LAND MANAGEMENT

Cheyenne, Wyoming November 22, 1996

This plat is strictly conformable to the approved field notes, and the survey, having been correctly executed in accordance with the requirements of law and the regulations of this Bureau, is hereby accepted.

For the Director

John P. Lee

Chief Cadastral Surveyor for Wyoming

W.H.B.

OFFICIALLY FILED: January 22, 1997

1117 A

(16)

Click Here for Field Notes

73

1510

TOWNSHIP Nº 46 NORTH, RANGE Nº 73 WEST of the 6th Principal MERIDIAN.



Total number of Acres. 23,029.64

Surveys Designated	By Whom Surveyed	Date of Contract	Amount of Surveys Mls.	Chs.	Lks.	When Surveyed	Magnetic Declination
S.M. & N. Township-lines	McCarthy & Moore	Febr. 2nd 1881	17	79	72	April 2 & 4, 1881	16° East
Subdivisions	E. S. La Paire	May 5th 1882	60	01	06	North. 10-16, 1882	15° 34' "
Connections							
9th Guide Mer. West	McCarthy & Moore	Febr. 2nd 1881	6	00	00	March 19, 1881	

The above Map of Township Nº 46 North of Range Nº 73 West of the Sixth Principal Meridian Wyoming Territory is strictly conformable to the field notes of the survey thereon on file in this Office, which have been examined and approved

Surveyor Generals Office
Cheyenne Wyoming
January 24th 1883

Edw. C. Davis
Surv. Genl.

1117

46 - 78

(13) 1110 Click Here for Field Notes

Indexed

64

EXTERIOR LINES

Scale, 3 miles to an inch. Magnet. Variat. East.

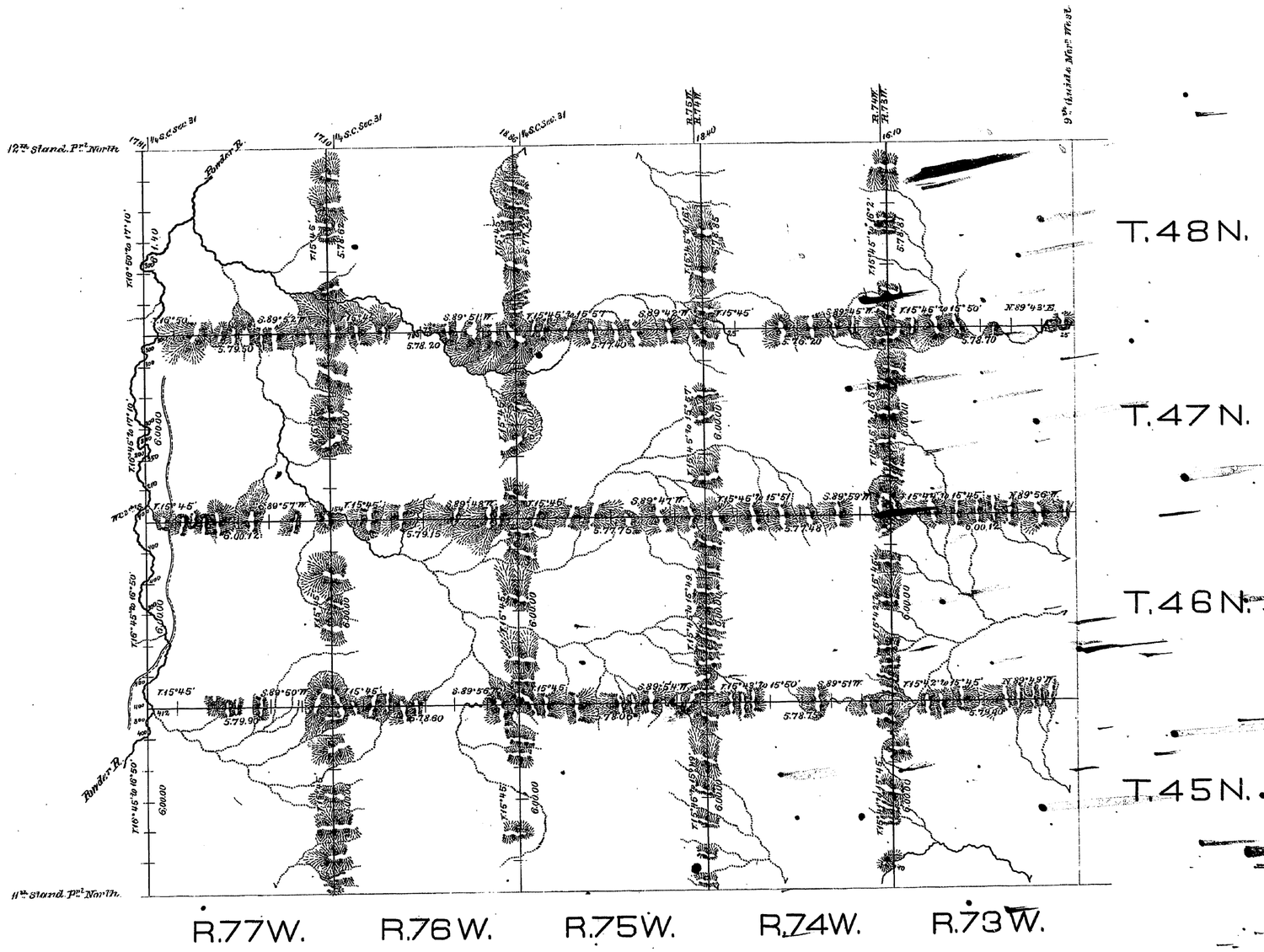

Surveys Designated	By whom Surveyed	Date of Contract	Amount of surveys mls.	chs.	lks.	When surveyed
Exterior lines	McCarthy & Moore	February 2, 1881	209	54	23	April 4th–May 4, 1881
Connections	" " "	" " "	1	7	87	" " "

I hereby certify that the above diagram of the exterior lines, of Townships 45 to 48 N. inclusive, Ranges 73 to 77 inclusive, West of the 6th Principal Meridian, Wyoming Territory, is strictly conformable to the field notes of the survey thereof on file in this Office, which have been examined and approved.

Surveyor General's Office,
Cheyenne, Wyo. July 24th 1882.

Edw. C. David
Surveyor General.

(13)

1109

Click Here for Field Notes

63.

9TH GUIDE MERIDIAN WEST.

From the 10th to the 12th Standard Parallel North, between Ranges 72 & 73 West of the 6th Prin'l Mer. Wyom. Territory.

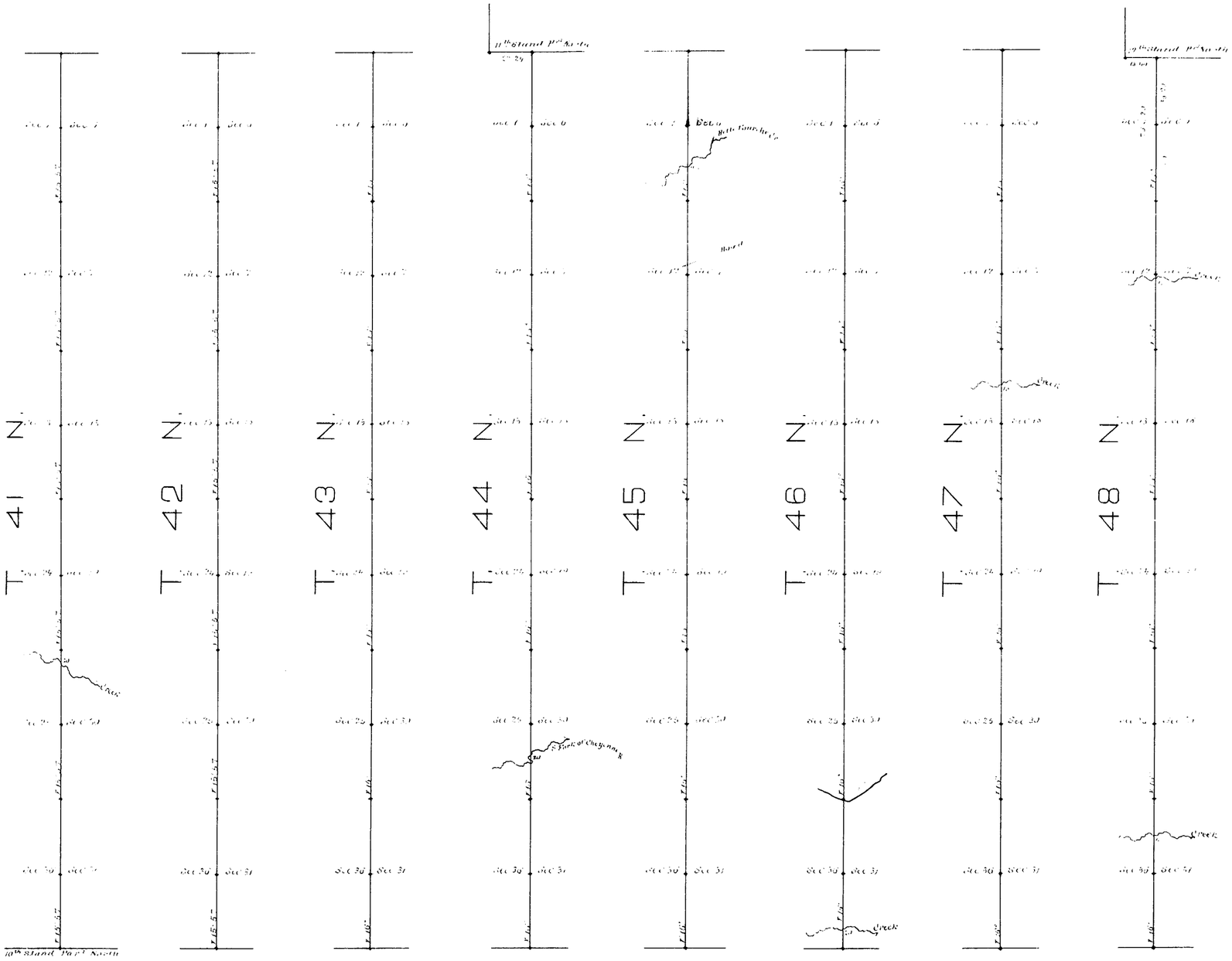

Surveys Designated by whom surveyed	Date of Contract	Commenced Surveys	When surveyed
9th Guide M. West W. Courtney Moore	February 2nd 1881	57 70	9 March 17 21, 1881
Corrections		0 40	64 March 26 28 21, 1881

I hereby certify that the above diagram of the 9th Guide Meridian West, from the 10th to the 12th Standard Parallel North, between Ranges 72 & 73 West of the 6th Prin'l Meridian Wyoming Territory, is strictly conformable to the field notes of the survey thereof on file in this Office, which have been examined and approved.

Surveyor General's Office
Cheyenne, Wyo. Ter'y July 7th 1882

Edw. C. Dunn
Surveyor General