8228 **Click Here for Field Notes**

ORIGINAL

TOWNSHIP 46 NORTH, RANGE 74 WEST, OF THE SIXTH PRINCIPAL MERIDIAN, WYOMING.

DEPENDENT RESURVEY

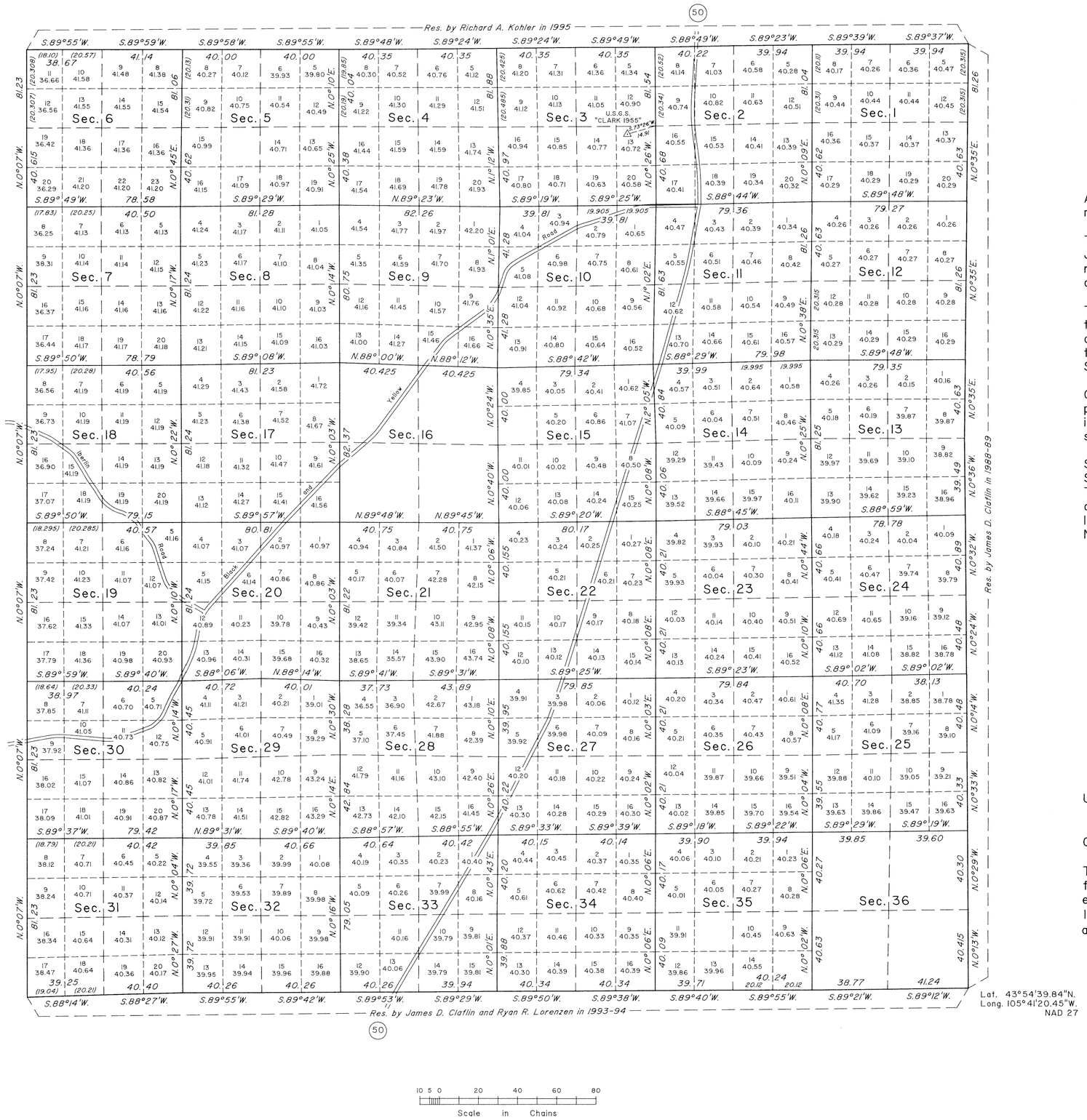

Mean magnetic declination $12\frac{1}{2}$°E.

Scale in Chains

A history of surveys is contained in the field notes.

The west boundary was dependently resurveyed by James D. Claflin and Ryan R. Lorenzen during the resurvey of T. 46 N., R. 75 W., executed concurrently under this same group.

This plat represents the dependent resurvey of the subdivisional lines designed to restore the corners in their true original locations according to the best available evidence, T. 46 N., R. 74 W., Sixth Principal Meridian, Wyoming.

Certain modified lots and areas shown hereon pertain to Federal interest estate only. Except as indicated hereon, the lottings and areas are as shown on the plat approved January 24, 1883.

Survey executed by James D. Claflin, Cadastral Surveyor, and Ryan R. Lorenzen, Surveying Technician, beginning August 14, 1995, and completed June 18, 1996, pursuant to Special Instructions dated September 8, 1994, for Group No. 598, Wyoming.

UNITED STATES DEPARTMENT OF THE INTERIOR
BUREAU OF LAND MANAGEMENT

Cheyenne, Wyoming September 28, 1998

This plat is strictly conformable to the approved field notes, and the survey, having been correctly executed in accordance with the requirements of law and the regulations of this Bureau, is hereby accepted.

For the Director

Chief Cadastral Surveyor for Wyoming

W.H.B.

OFFICIALLY FILED: November 12, 1998

1121 A

(16)

1514

Click Here for Field Notes

77

TOWNSHIP N° 46 NORTH RANGE N° 74 WEST OF SIXTH PRINCIPAL MERIDIAN.



Total number of Acres 22,945.35

Surveys Unexpunged	By Whom Surveyed	Date of Contract	Amount of Surveys Mts	Chs	Lks	When Surveyed	Magnetic Declination	
Township lines	McCarthy & Moore	Feb 2nd	1881	23	76	45	April 2.3.11 1881	16° East
Subdivisions	F. A. Jn Peirce	May 5th	1882	59	65	60	Novbr 1-9, 1882	15° 45' "

The above Map of Township No 46 North of Range No 74 West of the Sixth Principal Meridian in Wyoming Territory is strictly conformable to the field notes of the survey thereof on file in this Office, which have been examined and approved.

Surveyor Generals Office

Cheyenne Wyoming, Jan'y. 24th, 1883

Edw. C. Baird Surv. Genl

1121

46 - 74

(13) 1110 Indexed

Click Here for Field Notes

64

EXTERIOR LINES

Scale, 3 miles to an inch. Magnet. Variat. East.



Click Here for Field Notes

Surveys Designated	By whom Surveyed	Date of Contract	Amount of surveys mls.	chs.	lks.	When surveyed
Exterior lines	McCarthy & Moore	February 2, 1881	209	54	23	April 4th–May 4, 1881
Connections	" " "	" " "	1	7	87	" " "

I hereby certify that the above diagram of the exterior lines, of Townships 45 to 48 N. inclusive, Ranges 73 to 77 inclusive, west of the 6th Principal Meridian, Wyoming Territory, is strictly conformable to the field notes of the survey thereof on file in this Office, which have been examined and approved.

Surveyor General's Office,
Cheyenne, Wyo. July 24th 1882.

Edw. C. David
Surveyor General.