8229

Click Here for Field Notes

ORIGINAL

TOWNSHIP 46 NORTH, RANGE 75 WEST, OF THE SIXTH PRINCIPAL MERIDIAN, WYOMING.

DEPENDENT RESURVEY

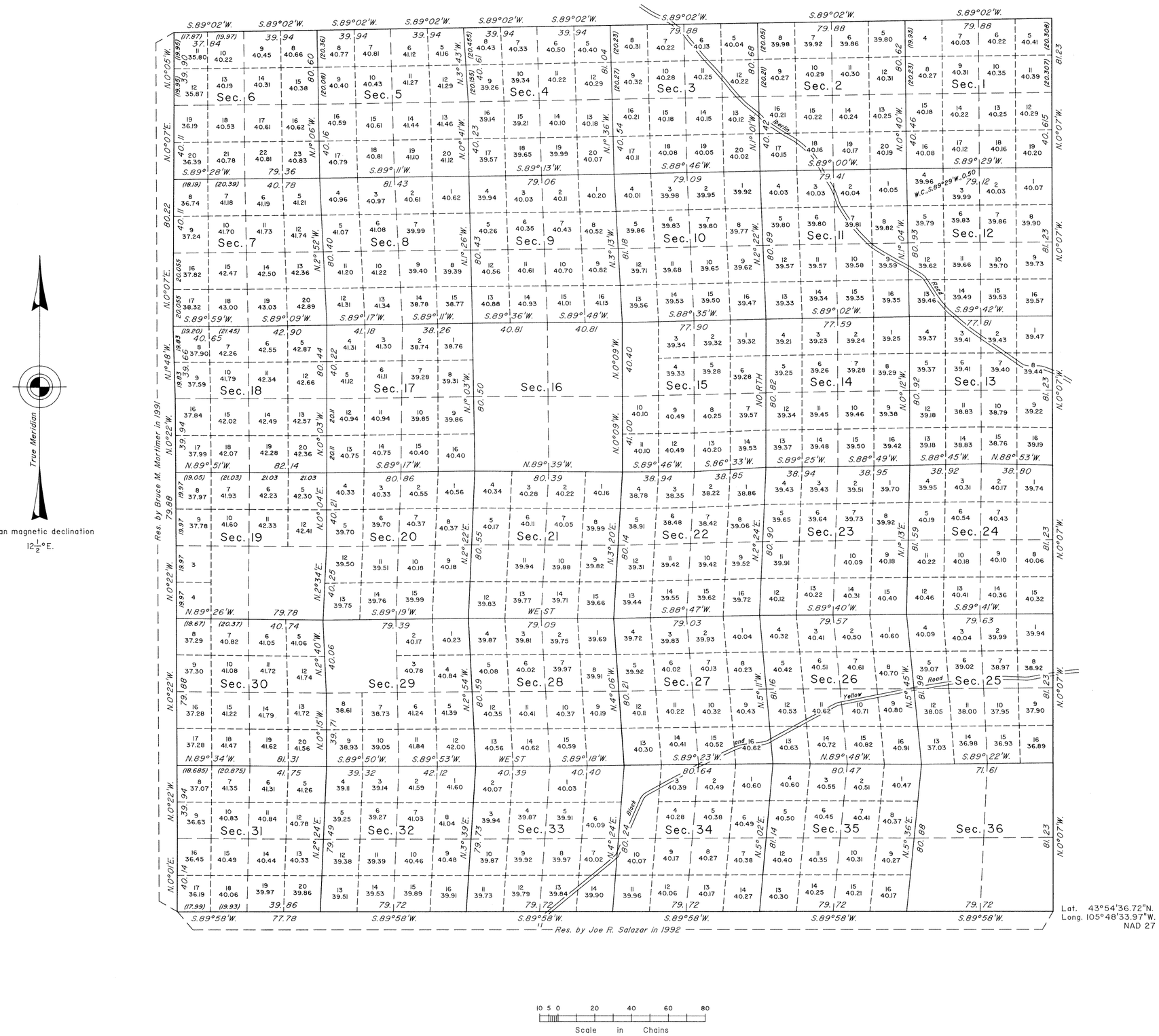

Lat. 43°54'36.72"N.
Long. 105°48'33.97"W.
NAD 27

A history of surveys is contained in the field notes.

This plat represents the dependent resurvey of the east and north boundaries and the subdivisional lines designed to restore the corners in their true original locations according to the best available evidence, T. 46 N., R. 75 W., Sixth Principal Meridian, Wyoming.

Certain modified lots and areas shown hereon pertain to Federal interest estate only. Except as indicated hereon, the lottings and area are as shown on the plat approved January 24, 1883.

Survey executed by James D. Claflin, Cadastral Surveyor, and Ryan R. Lorenzen, Surveying Technician, beginning September 12, 1994, and completed August 1, 1995, pursuant to Special Instructions dated September 8, 1994, for Group No. 598, Wyoming.

UNITED STATES DEPARTMENT OF THE INTERIOR
BUREAU OF LAND MANAGEMENT

Cheyenne, Wyoming September 28, 1998

This plat is strictly conformable to the approved field notes, and the survey, having been correctly executed in accordance with the requirements of law and the regulations of this Bureau, is hereby accepted.

For the Director

John P. Lee

Chief Cadastral Surveyor for Wyoming

W.H.B.

1113 A

OFFICIALLY FILED: November 12, 1998

(16)

Click Here for Field Notes

69

1506

TOWNSHIP Nº 46 NORTH RANGE Nº 75 WEST of the 6TH Principal MERIDIAN

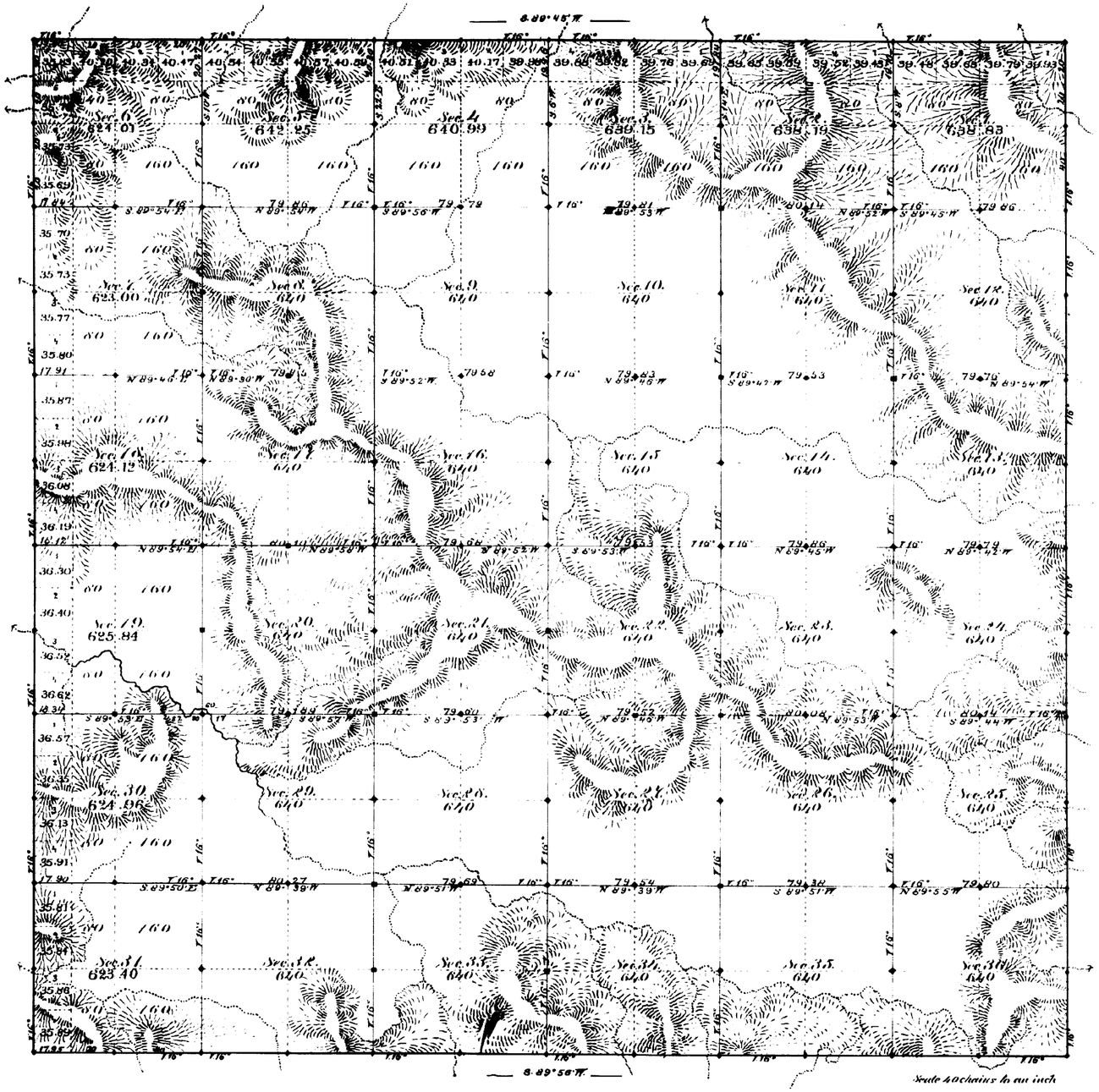

Total number of Acres 22,944.74

Surveys Designated	By Whom Surveyed	Date of Contract	Amount of Surveys Mls.	Chs.	Lks.	When Surveyed	Magnetic Declination
Township lines	McCarthy & Moore	Feb. 2nd 1881	23	75	85	April 9, 15-16, 1881	16° East.
Subdivisions	E. A. LaPeire	May 5th 1882	59	64	66	October 24-31 1882	16° " "
Connections							

The above Map of Township Nº 46 North of Range Nº 75 West of the Sixth Principal Meridian, Wyoming Territory is strictly conformable to the field notes of the survey thereof on file in this Office, which have been examined and approved

Surveyor General's Office
Cheyenne Wyoming
January 24th, 1883

Edw. C. Dawes
Surr. Gen'l

1113

46-75

(13) Indexed 1110

Click Here for Field Notes

64

EXTERIOR LINES

Scale, 3 miles to an inch. Magnet. Variat. East.

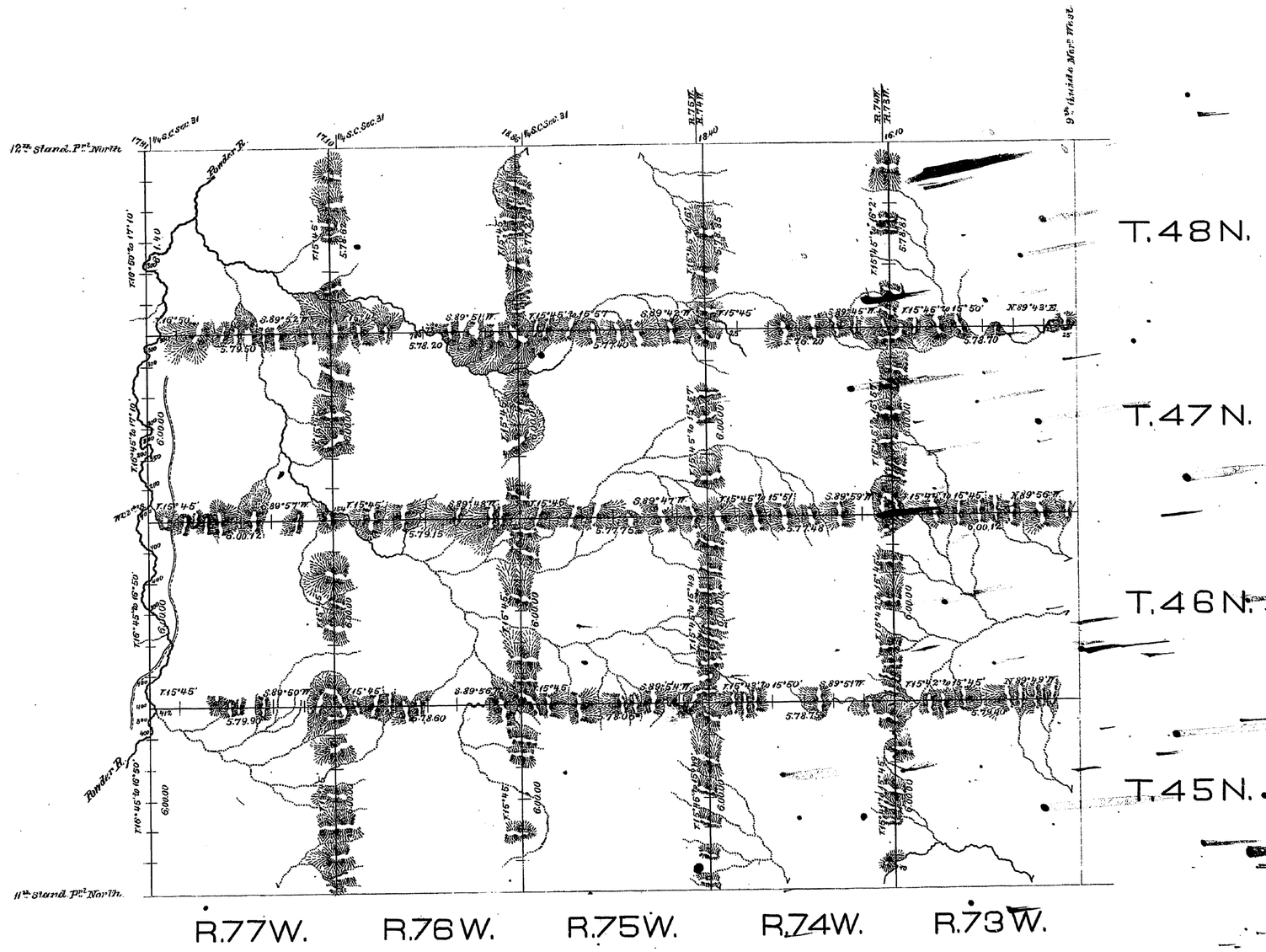

Surveys Designated	By whom Surveyed	Date of Contract	Amount of surveys mls.	chs.	lks.	When surveyed
Exterior lines	McCarthy & Moore	February 2, 1881	209	54	23	April 4th–May 4, 1881
Connections	" " "	" " "	1	7	87	" " "

I hereby certify that the above diagram of the exterior lines, of Townships 45 to 48 N. inclusive, Ranges 73 to 77 inclusive, West of the 6th Principal Meridian, Wyoming Territory, is strictly conformable to the field notes of the survey thereof on file in this Office, which have been examined and approved.

Surveyor General's Office,
Cheyenne, Wyo. July 24th 1882.

Edw. C. David
Surveyor General.

795