8083

Click Here for Field Notes

ORIGINAL

# TOWNSHIP 47 NORTH, RANGE 69 WEST, OF THE SIXTH PRINCIPAL MERIDIAN, WYOMING.

## DEPENDENT RESURVEY




A history of surveys is contained in the field notes.

This plat represents the dependent resurvey of a portion of the south boundary, the east boundary, and the subdivisional lines designed to restore the corners in their true original locations according to the best available evidence, T. 47 N., R. 69 W., Sixth Principal Meridian, Wyoming.

Certain modified lots and areas shown hereon pertain to Federal interest estate only. Except as indicated hereon, the lottings and areas are as shown on the plat approved November 13, 1882.

Survey executed by Joe R. Salazar, Cadastral Surveyor, beginning July 15, 1991, and completed March 31, 1992, pursuant to Special Instructions dated May 1, 1991, for Group No. 545, Wyoming.

UNITED STATES DEPARTMENT OF THE INTERIOR
BUREAU OF LAND MANAGEMENT

Cheyenne, Wyoming March 7, 1996

This plat is strictly conformable to the approved field notes, and the survey, having been correctly executed in accordance with the requirements of law and the regulations of this Bureau, is hereby accepted.

For the Director

John P. Lee

Chief Cadastral Surveyor for Wyoming

W.H.B.

OFFICIALLY FILED: April 22, 1996

1029 A

(15)

Click Here for Field Notes

accession no. 1408

88

# TOWNSHIP No 47 NORTH. RANGE No 69 WEST of the 6th Principal MERIDIAN.

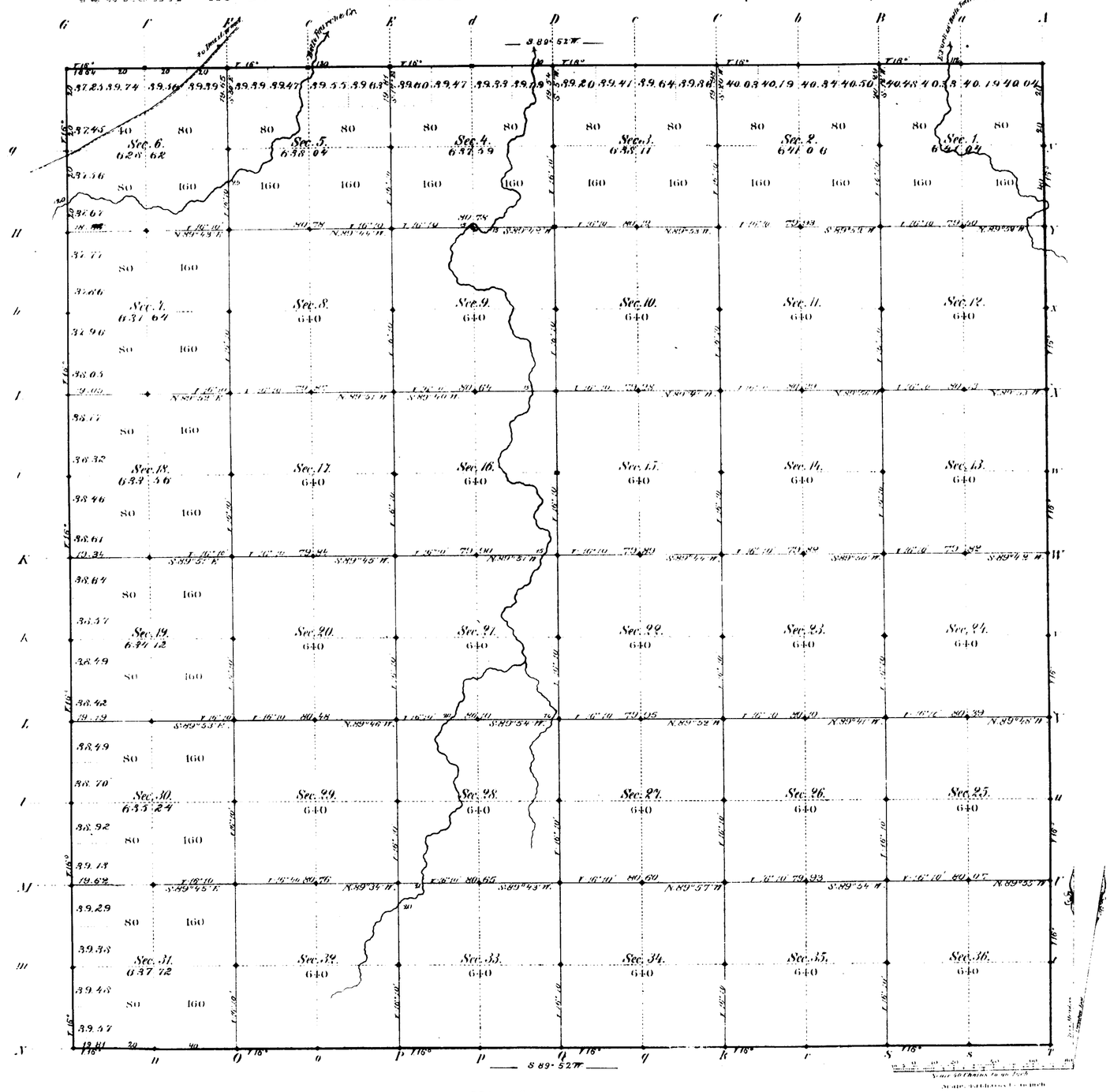


Total number of Acres. 22996 24

| Surveys Designated | By Whom Surveyed | Date of Contract | Amount of Surveys Mr. | Mr. | Mr. | When Surveyed | Magnetic Declination |
|---|---|---|---|---|---|---|---|
| S. W. & N. Township lines | F. W. Hasshaar Jr. | April 10, 1881 | 17 | 78 | 45 | May 4th 5, 1882 | 16° East |
| Subdivisions | W. J. Boland | " " " | 59 | 79 | 95 | Aug. 25 31 1882 | 16° 10' " |
| Connections | | | | | | | |
| E. Township lines | W. J. Boland | April 18, 1881 | 6 | 0 | 0 | May 22, 1882 | |

The above Map of Township No 47 North of Range No 69 West of the Sixth Principal Meridian Wyoming Territory is strictly conformable to the field notes of the survey thereof on file in this Office which have been examined and approved

Surveyor Generals Office
Cheyenne Wyoming
November 13th 1882

Edw. C. David
Surv. Genl

1029

A. Gast & Co. St Louis Mo.

47 - 69.

(15) Indexed

1401

81

# EXTERIOR LINES.

*Scale; 3 miles to an inch. Magnetic Variation, East.*

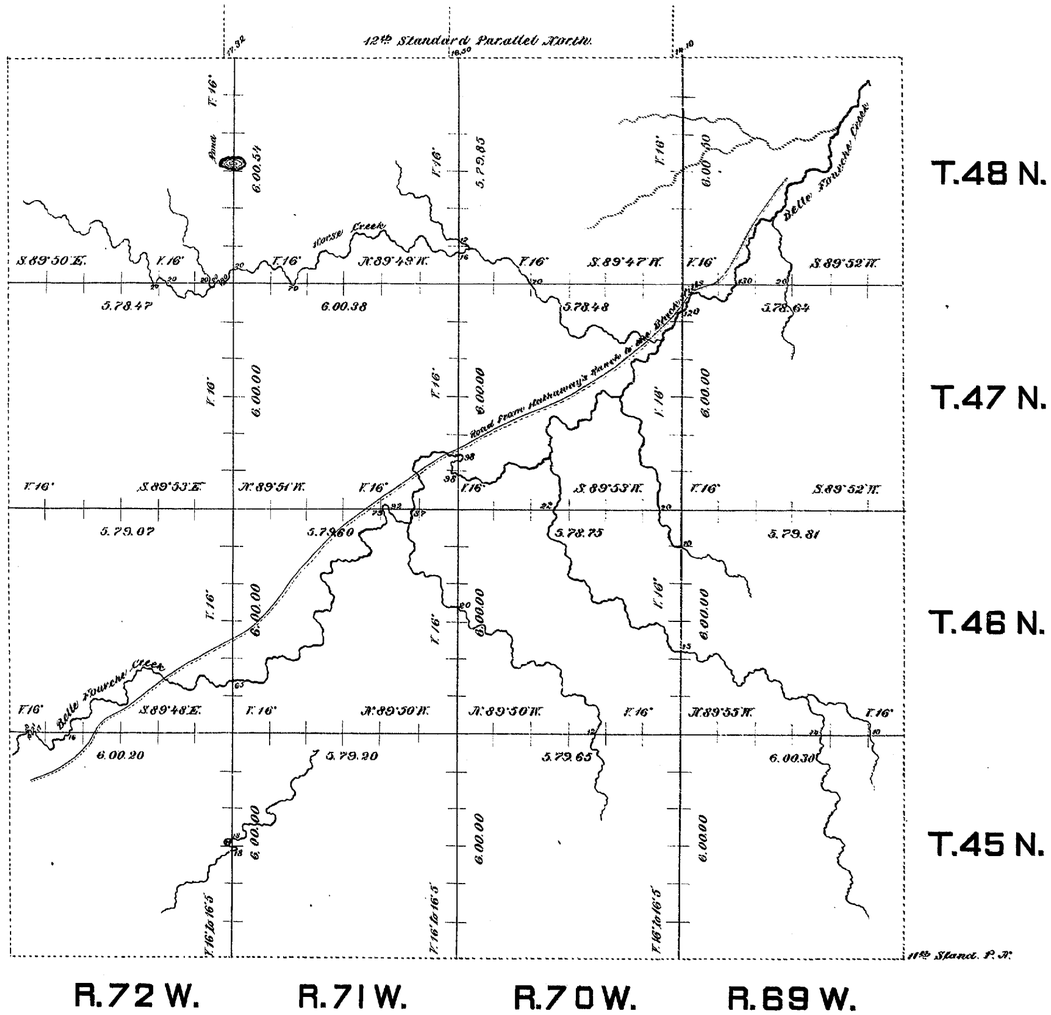


| Surveys Designated. | By Whom Surveyed. | Date of Contract. | Amount of Surveys. Mls. | Chs. | Lks. | When Surveyed. |
|---|---|---|---|---|---|---|
| Exteriors | F. W. Weishaar Jr. | April 18, 1882 | 143 | 73 | 44 | May 2-20, 1882 |
| Connections | " " " | " " " | | 47 | 92 | " " " |
| | | | | | | |

*I hereby certify that the above diagram of the exterior lines of Townships No. 45, 46, 47, & 48 North, Ranges No. 69, 70, 71, & 72 West of the Sixth Principal Meridian — Wyoming Territory, is strictly conformable to the field notes of the survey thereof on file in this office, which have been examined and approved.*

*Surveyor General's Office, Cheyenne Wyo. November 11th 1882.*

Edw. C. David Surveyor General.