8130 **Click Here for Field Notes**

ORIGINAL

# TOWNSHIP 47 NORTH, RANGE 73 WEST, OF THE SIXTH PRINCIPAL MERIDIAN, WYOMING.

## DEPENDENT RESURVEY

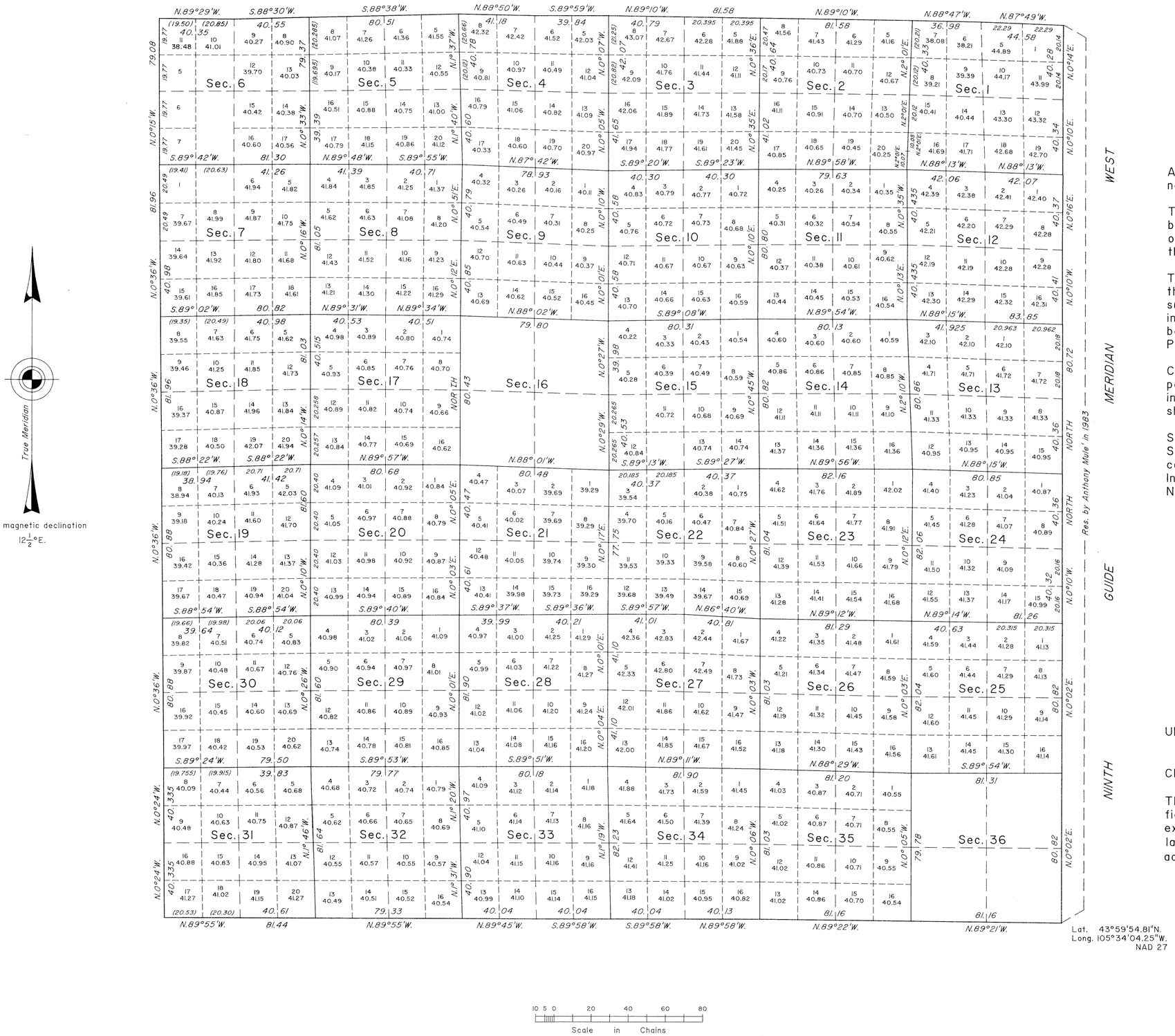


A history of surveys is contained in the field notes.

The south boundary was dependently resurveyed by James D. Claflin during the dependent resurvey of T. 46 N., R. 73 W., executed concurrently under this same group.

This plat represents the dependent resurvey of the west and north boundaries and the subdivisional lines designed to restore the corners in their true original locations according to the best available evidence, T. 47 N., R. 73 W., Sixth Principal Meridian, Wyoming.

Certain modified lots and areas shown hereon pertain to Federal interest estate only. Except as indicated hereon, the lottings and areas are as shown on the plat approved January 24, 1883.

Survey executed by Joel T. Ebner, Cadastral Surveyor, beginning September 21, 1988, and completed May 7, 1991, pursuant to Special Instructions dated February 12, 1988, for Group No. 509, Wyoming.

UNITED STATES DEPARTMENT OF THE INTERIOR
BUREAU OF LAND MANAGEMENT

Cheyenne, Wyoming December 13, 1996

This plat is strictly conformable to the approved field notes, and the survey, having been correctly executed in accordance with the requirements of law and the regulations of this Bureau, is hereby accepted.

For the Director

John P. Lee

Chief Cadastral Surveyor for Wyoming

W.H.B.

OFFICIALLY FILED: March 26, 1997

1118 A

(16)

Click Here for Field Notes

74

1511

# TOWNSHIP Nº 47 NORTH RANGE Nº 73 WEST OF 6th PRINCIPAL MERIDIAN.

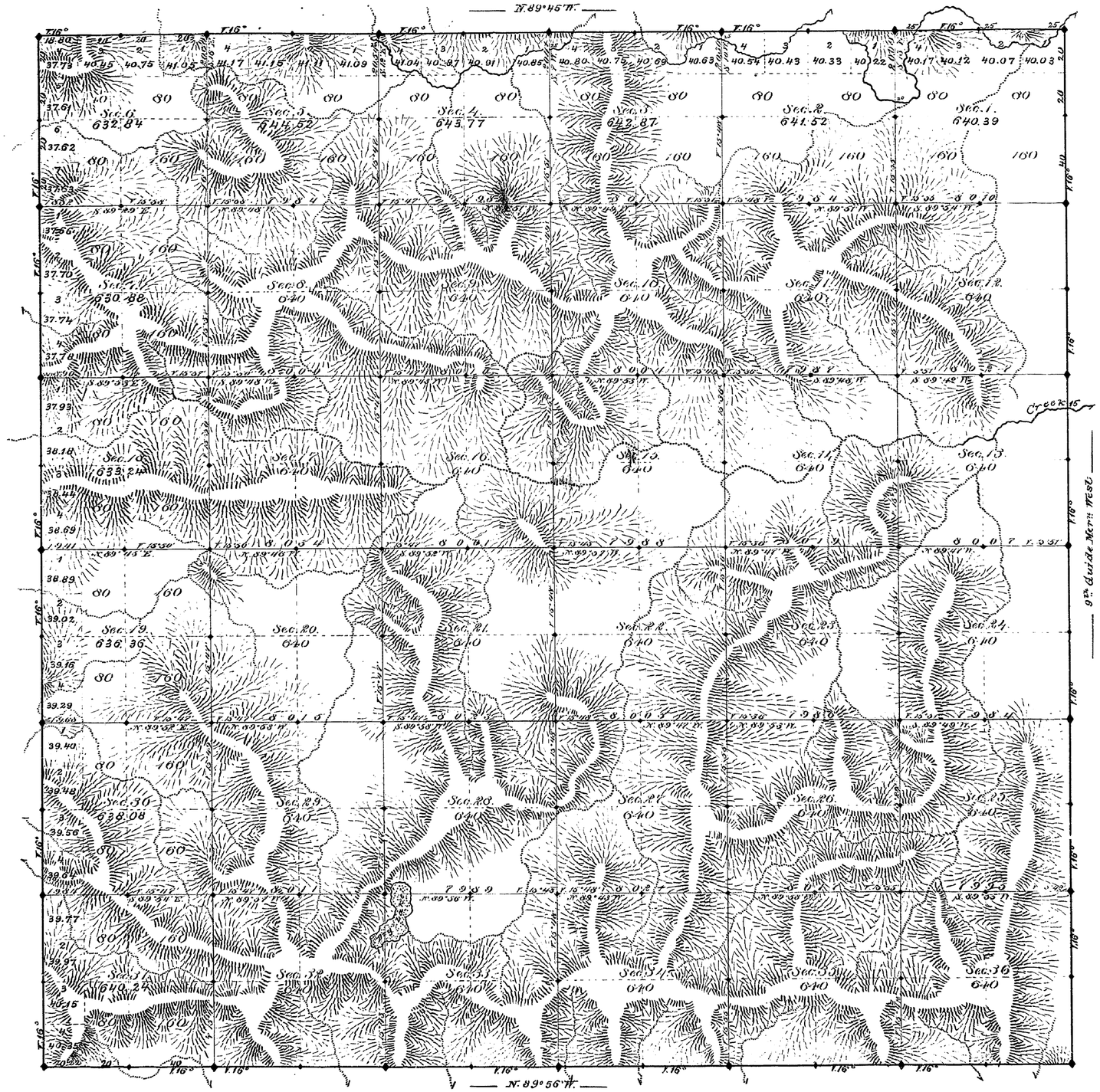


Total number of Acres. 23024.71

| | Surveys Designated. | By Whom Surveyed. | Date of Contract. | Amount of Surveys. | When Surveyed. | Magnetic Declination. |
|---|---|---|---|---|---|---|
| S.W. | Township lines. | McCarthy & Moore. | Feb. 2nd 1881 | 17 79 2 | April 4th, 5, 1881 | 16° East. |
| | Subdivisions. | V. A. LaPaire | May 5th 1882 | 59 79 58 | May 22-31 1882 | 15° 48' " |
| | 9th Guide Mer. W. | McCarthy & Moore | Feb. 2nd 1881 | 6 0 0 | March. 21, 1881 | |

The above map of Township No. 47 North, Range No. 73 West of the 6th Principal Meridian, Wyoming Territory, is strictly conformable to the field notes of the Survey thereof on file in this Office, which have been examined and approved.

Surveyor General's Office,
Cheyenne Wyoming.
January 24th, 1883

Edw. C. David
Surr. Genl.

1118

47 - 73

(73) 1110

Indexed

64

# EXTERIOR LINES

Scale, 3 miles to an inch. Magnet. Variat. East.

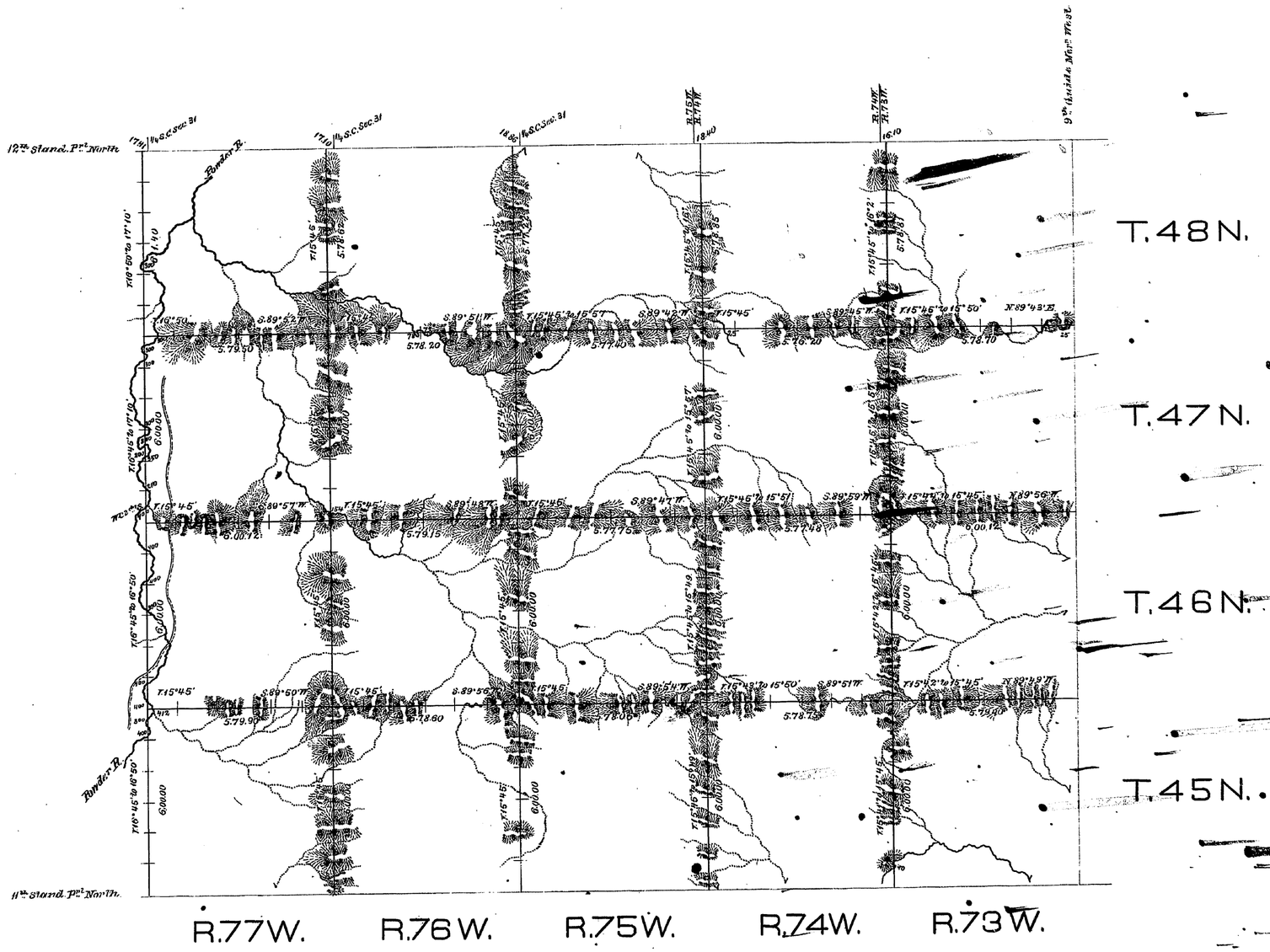


| Surveys Designated | By whom Surveyed | Date of Contract | Amount of surveys mls. | chs. | lks. | When surveyed |
|---|---|---|---|---|---|---|
| Exterior lines | McCarthy & Moore | February 2, 1881 | 209 | 54 | 23 | April 4th–May 4, 1881 |
| Connections | " " " | " " " | 1 | 7 | 87 | " " " |

I hereby certify that the above diagram of the exterior lines, of Townships 45 to 48 N. inclusive, Ranges 73 to 77 inclusive, West of the 6th Principal Meridian, Wyoming Territory, is strictly conformable to the field notes of the survey thereof on file in this Office, which have been examined and approved.

Surveyor General's Office,
Cheyenne, Wyo. July 24th 1882.

Edw. C. David
Surveyor General.

Indices 1109

Click Here for Field Notes



# 9TH GUIDE MERIDIAN WEST.

From the 10th to the 12th Standard Parallel North, between Ranges 72 & 73 West of the 6th Prin.l Mer.n Wyoming Territory.

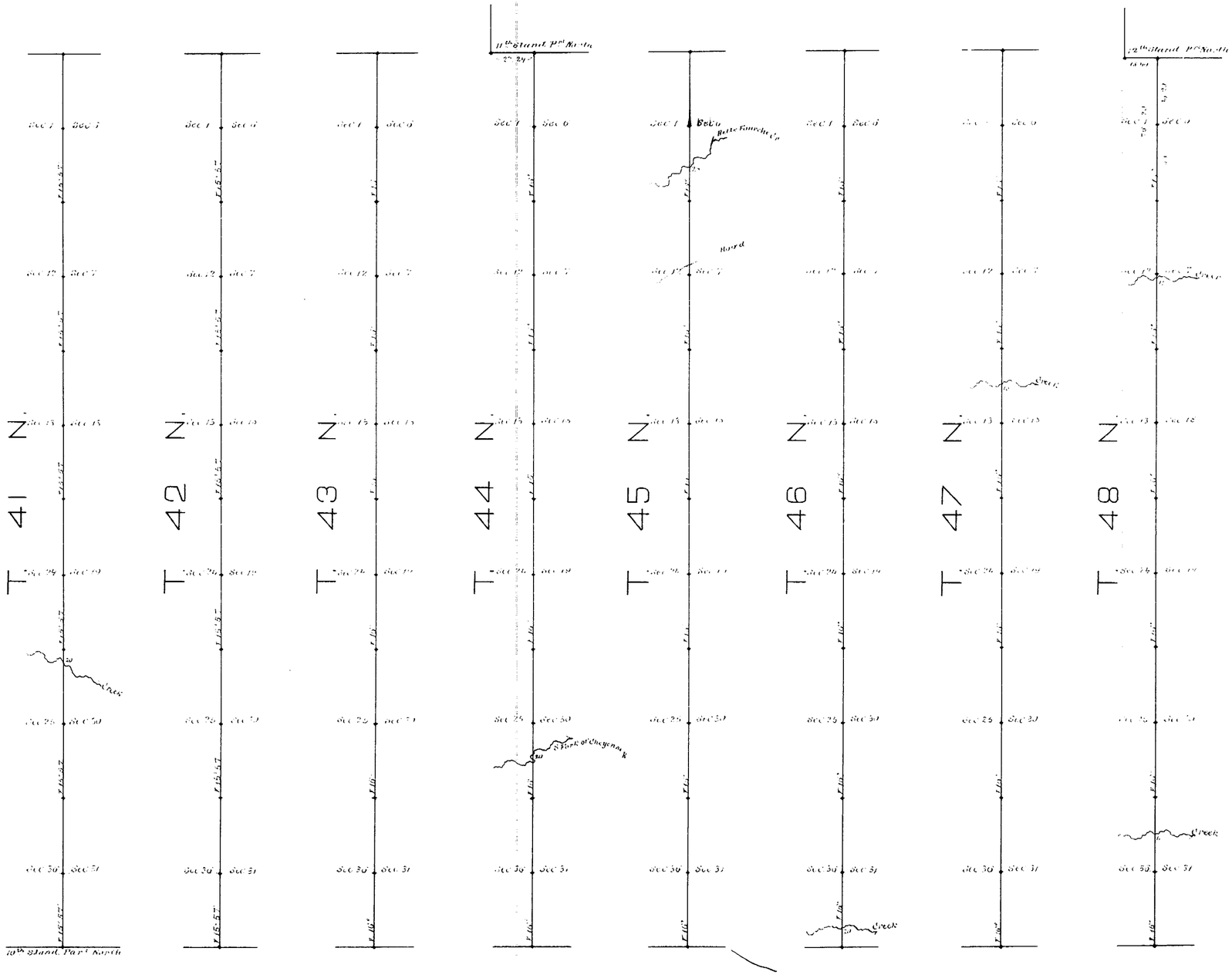


| Surveys Designated. By whom surveyed. | Date of Contract | Amount of Surveys. Miles. | Chs. | Date & surveyed |
|---|---|---|---|---|
| 9th Guide 9th West — W. Cheney & Moore. | February 2nd 1882 | 97 | 70 | 79 March 17 21, 1881 |
| Connections | | 0 | 40 | 84 March 19 & 21, 1881 |

I hereby certify that the above diagram of the 9th Guide Meridian West, from the 10th to the 12th Standard Parallel North, between Ranges 72 & 73 West of the 6th Prin.l Mer.n, Wyoming Territory, is strictly conformable to the field notes of the survey thereof on file in this Office, which have been examined and approved.

Surveyor General's Office.
Cheyenne, Wyo. July 24th 1882.

Edw. C. Dains
Surveyor General

794