8256

Click Here for Field Notes

ORIGINAL

TOWNSHIP 47 NORTH, RANGE 75 WEST, OF THE SIXTH PRINCIPAL MERIDIAN, WYOMING.

DEPENDENT RESURVEY

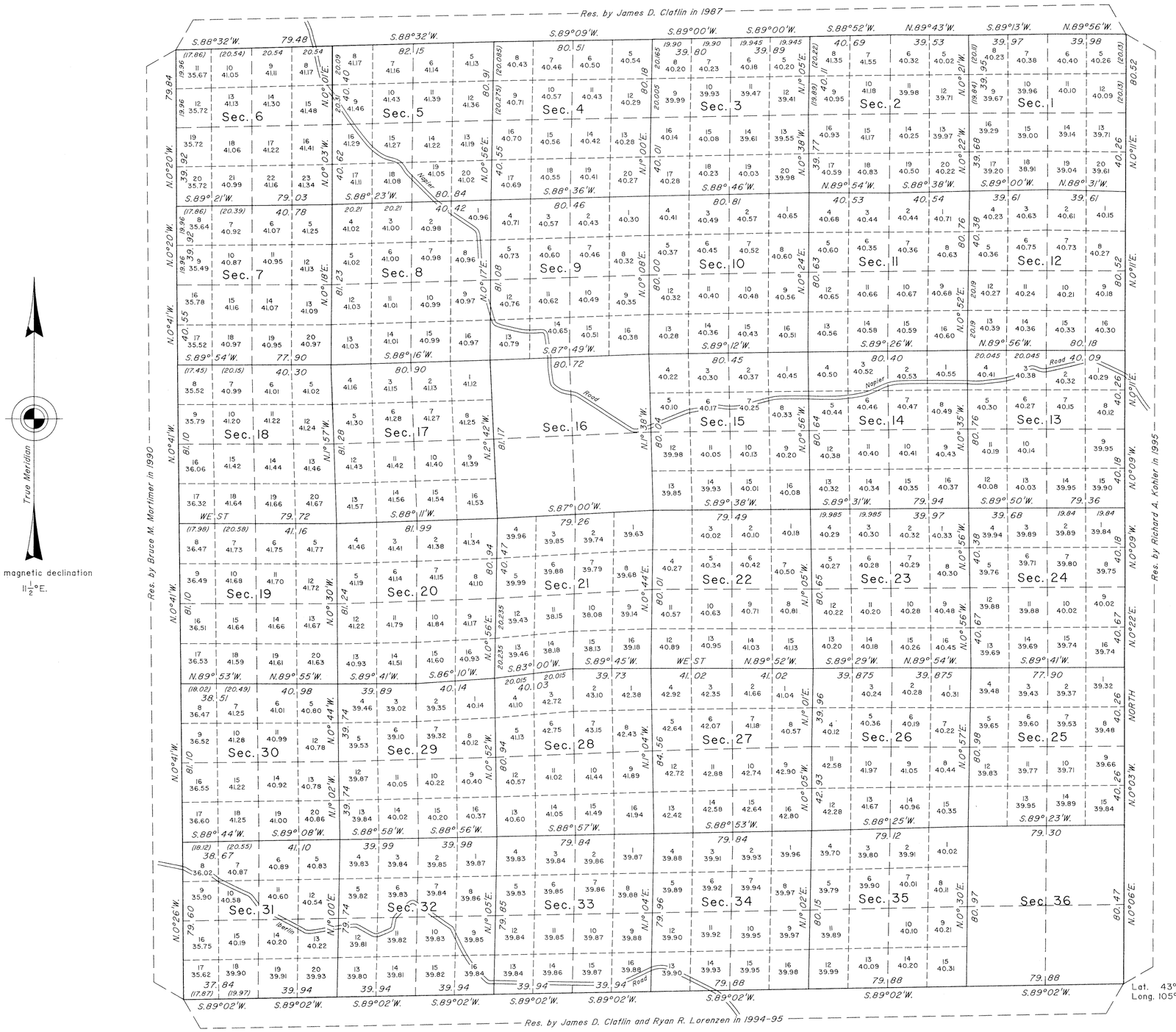

A history of surveys is contained in the field notes.

This plat represents the dependent resurvey of the subdivisional lines designed to restore the corners in their true original locations according to the best available evidence, T. 47 N., R. 75 W., Sixth Principal Meridian, Wyoming.

Certain modified lots and areas shown hereon pertain to Federal interest estate only. Except as indicated hereon, the lottings and areas are as shown on the plat approved January 24, 1883.

Survey executed by James D. Claflin, Cadastral Surveyor, and Ryan R. Lorenzen, Surveying Technician, beginning June 19, 1996, and completed August 12, 1996, pursuant to Special Instructions dated June 11, 1996, for Group No. 620, Wyoming.

UNITED STATES DEPARTMENT OF THE INTERIOR
BUREAU OF LAND MANAGEMENT

Cheyenne, Wyoming March 23, 1999

This plat is strictly conformable to the approved field notes, and the survey, having been correctly executed in accordance with the requirements of law and the regulations of this Bureau, is hereby accepted.

For the Director

Chief Cadastral Surveyor for Wyoming

Lat. 43°59'54.22"N.
Long. 105°48'36.93"W.
NAD 83

W.H.B.

1114 A

OFFICIALLY FILED: April 21, 1999

(16)

Click Here for Field Notes

70

Accession no 1507

TOWNSHIP No. 47 NORTH, RANGE No. 75 WEST of the 6TH Principal MERIDIAN.



Total number of Acres 22,923.79

Surveys Designated	By Whom Surveyed	Date of Contract	Amount of Survey Mls.	Chs.	Lks.	When Surveyed	Magnetic Declination
Township lines	McCarthy & Moore	Feb. 2nd 1881	23	75	20	April 11, 16-19, 1881	16° East.
Subdivisions	K. A. La Peire	May 5th 1882	59	62	31	Sept. 11-19, 1882	16° " "
Connections							

The above Map of Township No. 47 North of Range No. 75 West of the Sixth Principal Meridian, Wyoming Territory is strictly conformable to the field notes of the survey thereof on file in this office, which have been examined and approved

Surveyor General's Office
Cheyenne Wyoming
January 21st 1883

Edw. C. David
Sur. Genl.

1114

47-75

(13) Indexed

1110

Click Here for Field Notes

64

EXTERIOR LINES

Scale, 3 miles to an inch. Magnet. Variat. East.

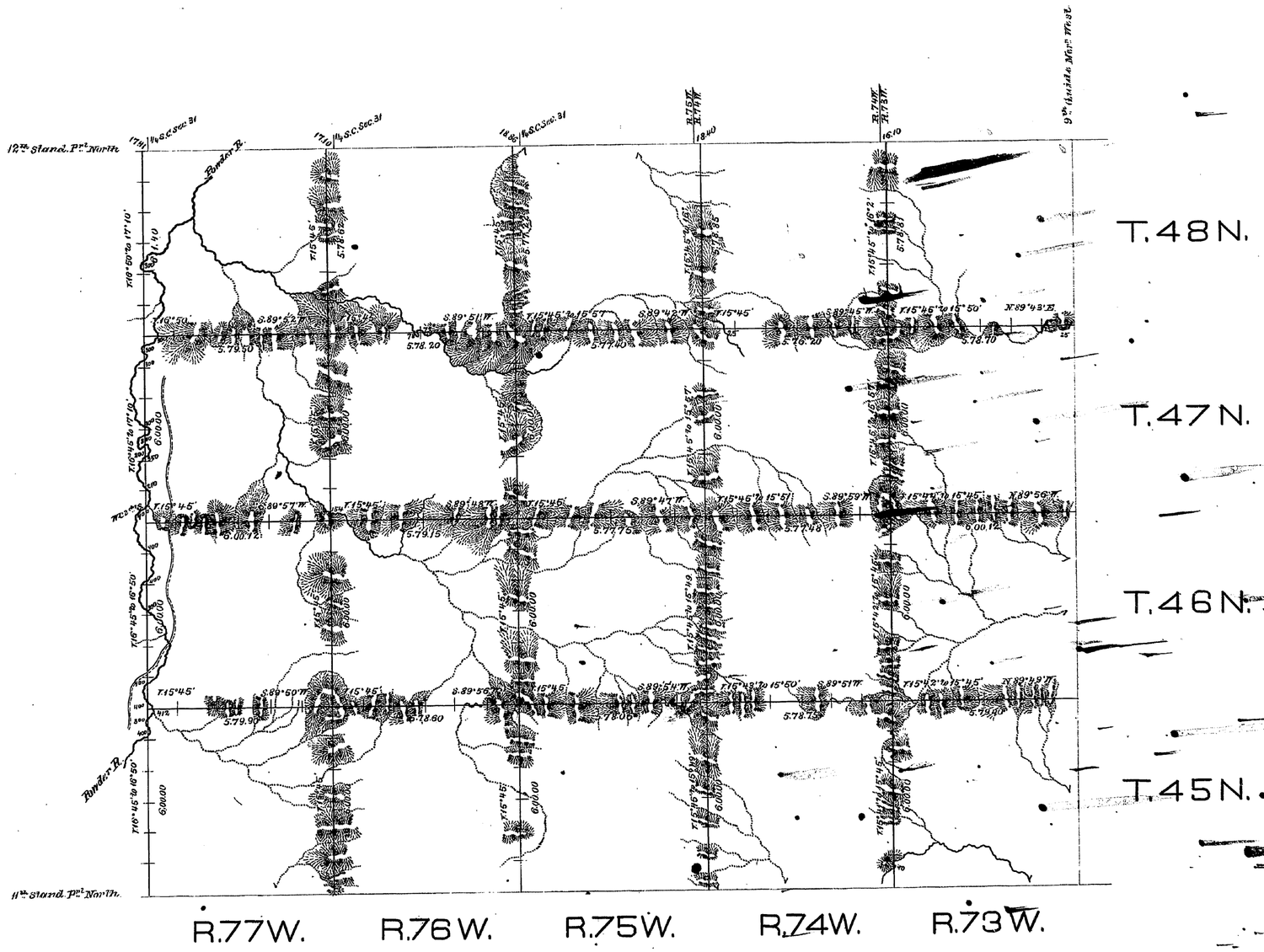

Surveys Designated	By whom Surveyed	Date of Contract	Amount of surveys mls.	chs.	lks.	When surveyed
Exterior lines	McCarthy & Moore	February 2, 1881	209	54	23	April 1st – May 4, 1881
Connections	" " "	" " "	1	7	87	" " "

I hereby certify that the above diagram of the exterior lines, of Townships 45 to 48 N. inclusive, Ranges 73 to 77 inclusive, West of the 6th Principal Meridian, Wyoming Territory, is strictly conformable to the field notes of the survey thereof on file in this Office, which have been examined and approved.

Surveyor General's Office,
Cheyenne, Wyo. July 24th 1882.

Edw. C. David
Surveyor General.

795