7822

Click Here for Field Notes

ORIGINAL

TOWNSHIP 48 NORTH, RANGE 72 WEST, OF THE SIXTH PRINCIPAL MERIDIAN, WYOMING.

DEPENDENT RESURVEY

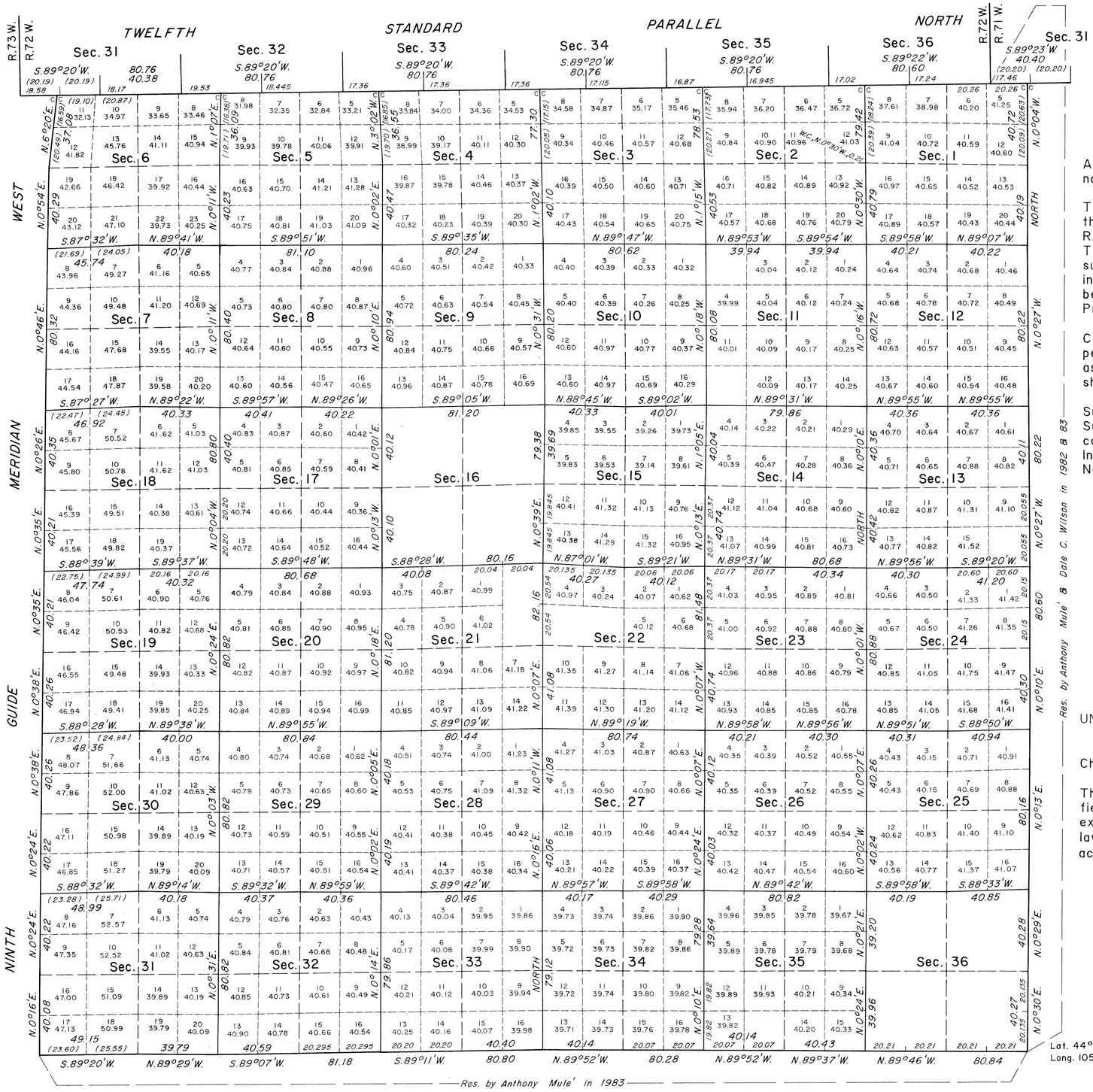

Mean magnetic declination
12 1/2° E.

Scale in Chains
10 5 0 20 40 60 80

A history of surveys is contained in the field notes.

This plat represents the dependent resurvey of the Twelfth Standard Parallel North, through R. 72 W., the Ninth Guide Meridian West, through T. 48 N., between Rs. 72 and 73 W., and the subdivisional lines designed to restore the corners in their true original locations according to the best available evidence, T. 48 N., R. 72 W., Sixth Principal Meridian, Wyoming.

Certain modified lots and areas shown hereon pertain to Federal interest estate only. Except as indicated hereon, the lottings and areas are as shown on the plat approved November 13, 1882.

Survey executed by Anthony Mule', Cadastral Surveyor, beginning October 17, 1983, and completed August 23, 1984, pursuant to Special Instructions dated October 14, 1983, for Group No. 455, Wyoming.

UNITED STATES DEPARTMENT OF THE INTERIOR
BUREAU OF LAND MANAGEMENT

Cheyenne, Wyoming January 22, 1988

This plat is strictly conformable to the approved field notes, and the survey, having been correctly executed in accordance with the requirements of law and the regulations of this Bureau, is hereby accepted.

For the Director

Richard L. Oakes

Chief Cadastral Surveyor for Wyoming

Lat. 44°05'11.7" N.
Long. 105°26'38.8" W.

W.H.B.

1034 A

(15)

Click Here for Field Notes

93

accession no. 1413

TOWNSHIP No. 48 NORTH. RANGE No. 72 WEST of the 6th Principal MERIDIAN.

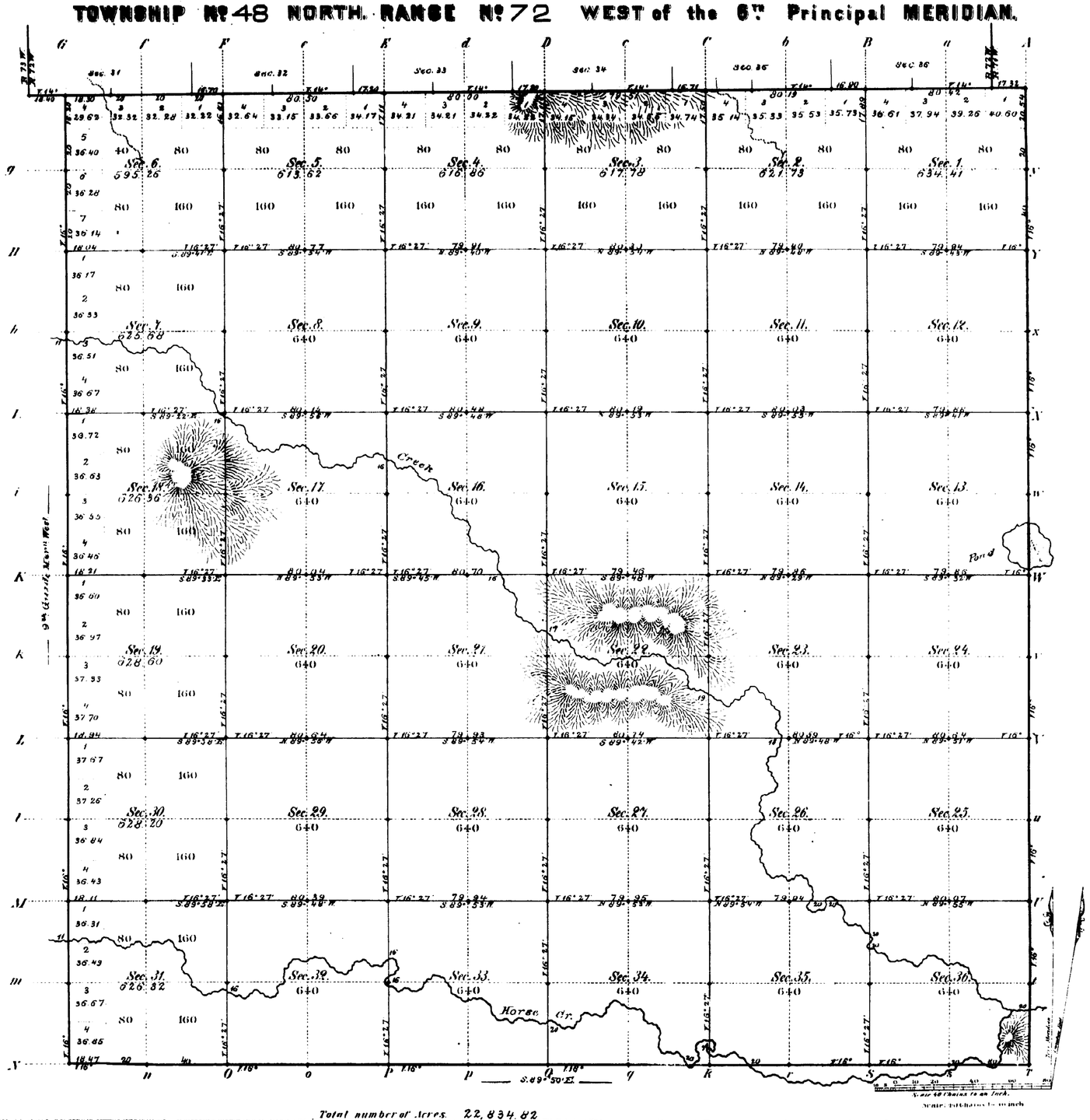

Total number of Acres. 22,834.82

Surveys Designated	By Whom Surveyed	Date of Contract	Amount of Surveys Mrs.	Chs.	Lks.	When Surveyed	Magnetic Declination
S. & E. Township-lines	F. W. Weisshaar Jr.	April 18, 1882	41	79	1	May 19 & 20, 1882	16° East
Subdivisions	W. J. Boland	" " "	59	60	69	Sept. 23-29, 1882	16°27' "
Connections	" " "	" " "	1	4	71	" " "	
9th Guide Mr. W.	McCarthy & Moore	Febr. 2nd 1881	5	76	20	March 21st 1881	
12th Stand. Pt. N.	Edw. F. Stahle	August 12, 1880	5	68	92	July 1, 1881	

The above Map of Township No. 48 North of Range No. 72 West of the Sixth Principal Meridian Wyoming Territory is strictly conformable to the field notes of the survey thereof on file in this Office, which have been examined and approved

Surveyor General's Office,
Cheyenne Wyoming
November 13th 1882.

Edw. C. David
Sur. Genl.

A. Gast & Co. St. Louis Mo.

1034

48 - 72

(18)

1109

Click Here for Field Notes

9TH GUIDE MERIDIAN WEST.

From the 10th to the 12th Standard Parallel North, between Ranges 72 & 73 West of the 6th Prime Mer. Wyoming Territory.

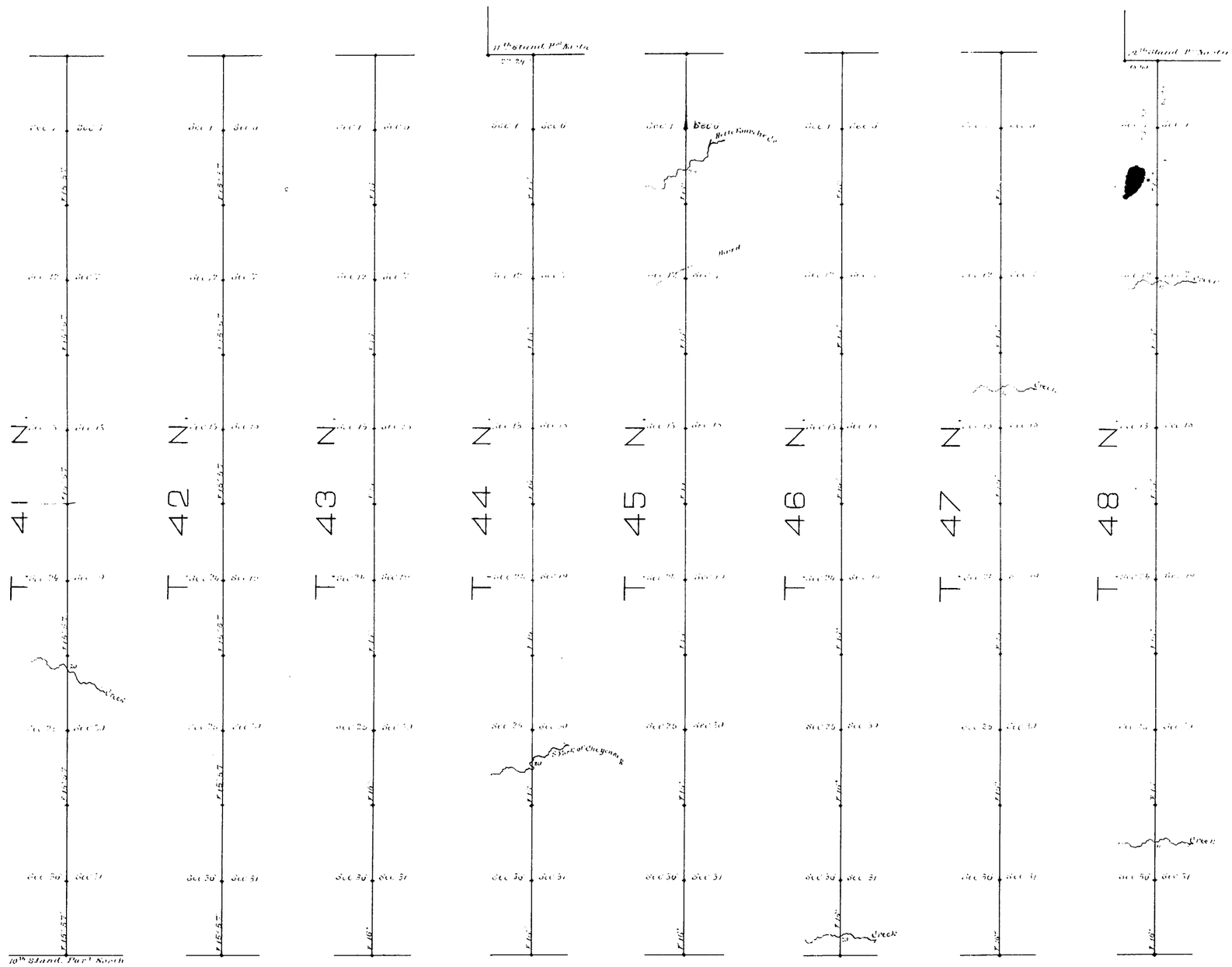

Surveys Designated	By whom surveyed	Date of Contract	Amount of Surveys Mls.	Chs.	Lks.	When surveyed
9th Guide Mer. West	Mr. Carthy & Moore	February 2nd 1881	47	76	20	March 17 21, 1881
Connections	"	"	0	40	64	March 19th 21, 1881

I hereby certify that the above diagram of the 9th Guide Meridian West, from the 10th to the 12th Standard Parallel North, between Ranges 72 & 73 West of the 6th Prime Mer. Wyoming Territory, is strictly conformable to the field notes of the survey thereof on file in this Office, which have been examined and approved.

Surveyor General's Office
Cheyenne Wyo. July 24th 1882

Edw. C. Dix[illegible]
Surveyor Ge[illegible]

(15)
Indices

1401

81

EXTERIOR LINES.

Scale; 3 miles to an inch. Magnetic Variation, East.

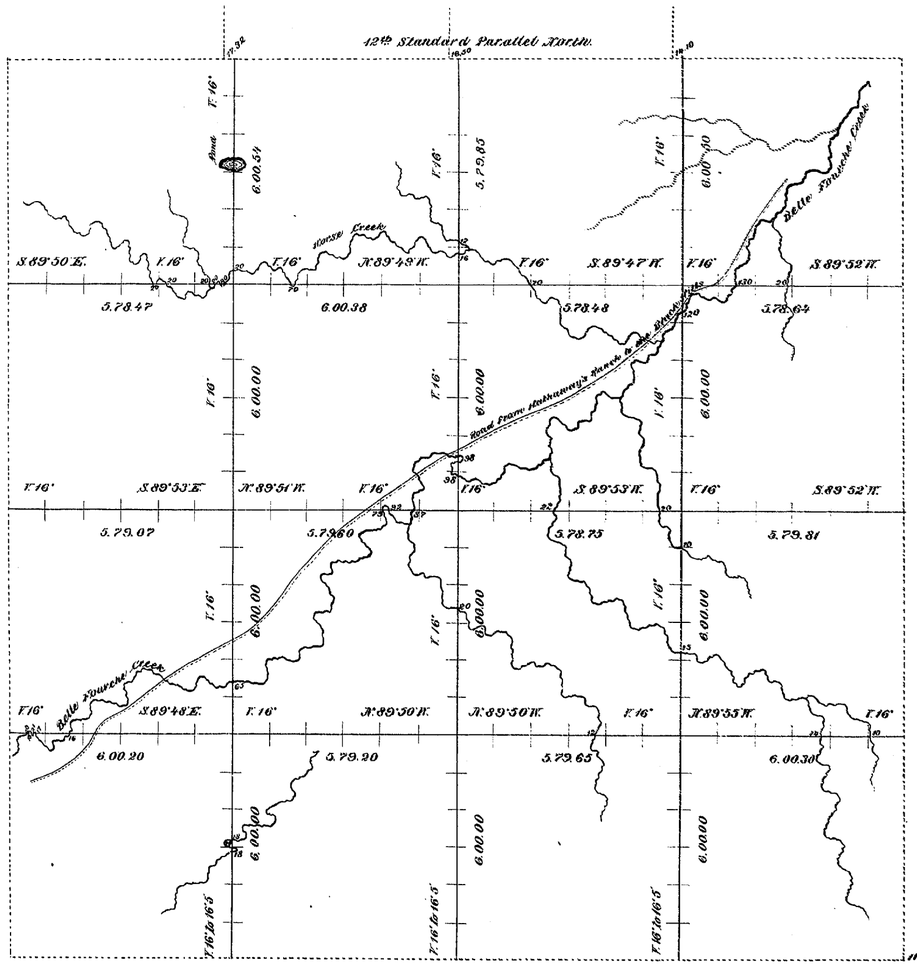

Surveys Designated.	By Whom Surveyed.	Date of Contract.	Amount of Surveys. Mls.	Chs.	Lks.	When Surveyed.
Exteriors	F. W. Reinhart Jr.	April 18, 1882	143	73	44	May 2-20, 1882
Connections	" " "	" " "		47	92	" " "

I hereby certify that the above diagram of the exterior lines of Townships Nos 45, 46, 47, & 48 North, Ranges Nos 69, 70, 71, & 72 West of the Sixth Principal Meridian—Wyoming Territory, is strictly conformable to the field notes of the survey thereof on file in this office, which have been examined and approved.

Surveyor General's Office,
Cheyenne Wyo.
November 14th 1882.

Edw. C. David
Surveyor General.

1022